| OŽUJAK 2017 |



URBANISTIČKI PLAN UREĐENJA GROBLJA MARKOVO POLJE

IV. POSEBNI DIO ELABORATA

/ sukladno Pravilniku o grobljima NN 99/02 /

| URBANISTICA D.O.O. ZA PROSTORNO PLANIRANJE I KONZALTING |

URBANISTICA

SADRŽAJ

IV-1. Pregledni plan u mj. 1:1000

IV-2. Plan kompleksa groblja u mj. 1 :500

- namjena površina: zelene i prometne površine, grobna polja, redovi i ukopna mjesta (obavezno označena i kotirana sa staze - međurazmaka po dužini), polja s brojem ukupnih mjesta i vrstom grobova, te razmještaj uređaja i opreme,
- plan uređenja slobodnih i prometnih površina (zelenilo, ostale površine, oprema, materijali).

IV-3. Raster i razmještaj ukopnih parcela za grobno polje u cjelini u mj. 1 :200

IV-4. Nacrti i uvjeti za gradnju i opremanje ukopnog mjesta kao detaljni tipski ili poseban nacrt u mj. 1 :50

GRAD ZAGREB	
Naziv prostornog plana: URBANISTIČKI PLAN UREĐENJA GROBLJA MARKOVO POLJE	
Naziv kartografskog prikaza:	
Broj kartografskog prikaza:	Mjerilo kartografskog prikaza:
Odluka Gradske skupštine Grada Zagreba o izradi Urbanističkog plana uređenja groblja Markovo polje: Službeni glasnik Grada Zagreba 17/14	Odluka Gradske skupštine Grada Zagreba o donošenju Urbanističkog plana uređenja groblja Markovo polje: Službeni glasnik Grada Zagreba 7/17
Javna rasprava (datum objave): Jutarnji list, Večernji list od 23.siječnja 2016. www.zagreb.hr od 23.siječnja 2016. www.mgipu.hr od 23.siječnja 2016.	Javni uvid održan: od: 1.veljače 2016. do: 1.ožujka 2016.
Pročelnik Gradskog ureda za strategijsko planiranje i razvoj Grada:	Pročelnik Gradskog ureda za strategijsko planiranje i razvoj Grada: Sanja Cvjetko Jerković, dipl.ing.arh.
	Odgovorna osoba za provođenje javne rasprave: Ankica Pavlović, dipl.ing.arh.
Pravna osoba/tijelo koje je izradilo plan: URBANISTICA d.o.o. Zagreb, Đorđićeva 5	
Pečat pravne osobe/tijela koje je izradilo plan:	Odgovorna osoba: Jasminka Pilar-Katavić, dipl.ing.arh.
Odgovorni voditelj izrade plana: Jasminka Pilar-Katavić, dipl.ing.arh.	
Stručni tim u izradi plana: Ana Putar, dipl.ing.arh. Sandra Smiljanić, mag.ing.arch. Mladen Kardum, ing.građ. Renata Filipović, dipl.ing.građ.	Julika Bjelobaba, dipl. iur. Aleksandra Anić Vučinić, doc.dr.sc. Nevenka Dolenec, prof. soc.
Pečat Gradske skupštine Grada Zagreba:	Predsjednik Gradske skupštine Grada Zagreba: dr.sc. Andrija Mikulić
Istovjetnost ovog prostornog plana s izvornikom ovjerava:	Pečat nadležnog tijela:

URBANISTIČKI PLAN UREĐENJA

GROBLJA MARKOVO POLJE

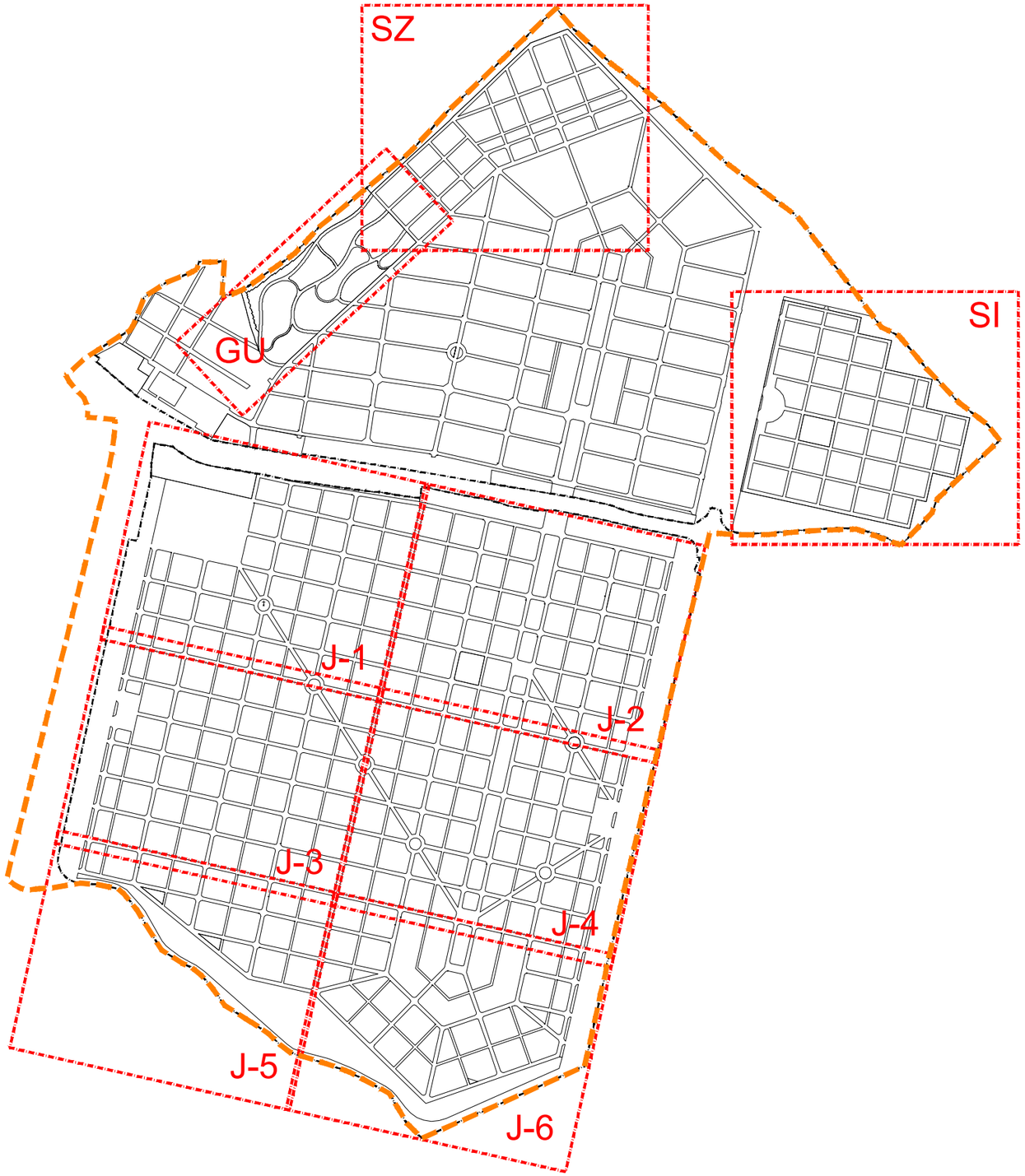

SJEVEROZAPADNI DIO GROBLJA (SZ)



GAJ URNI (GU)

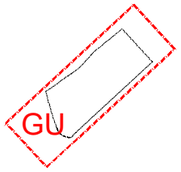

SJEVEROISTOČNI DIO GROBLJA (SI)



JUŽNI DIO GROBLJA (J)

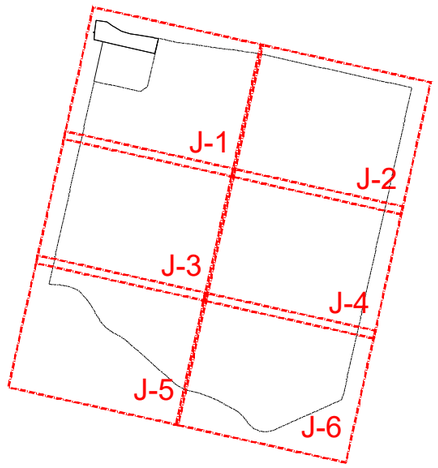

PREGLEDNI PLAN GROBLJA

URBANISTICA

URBANISTIČKI PLAN UREĐENJA

GROBLJA MARKOVO POLJE

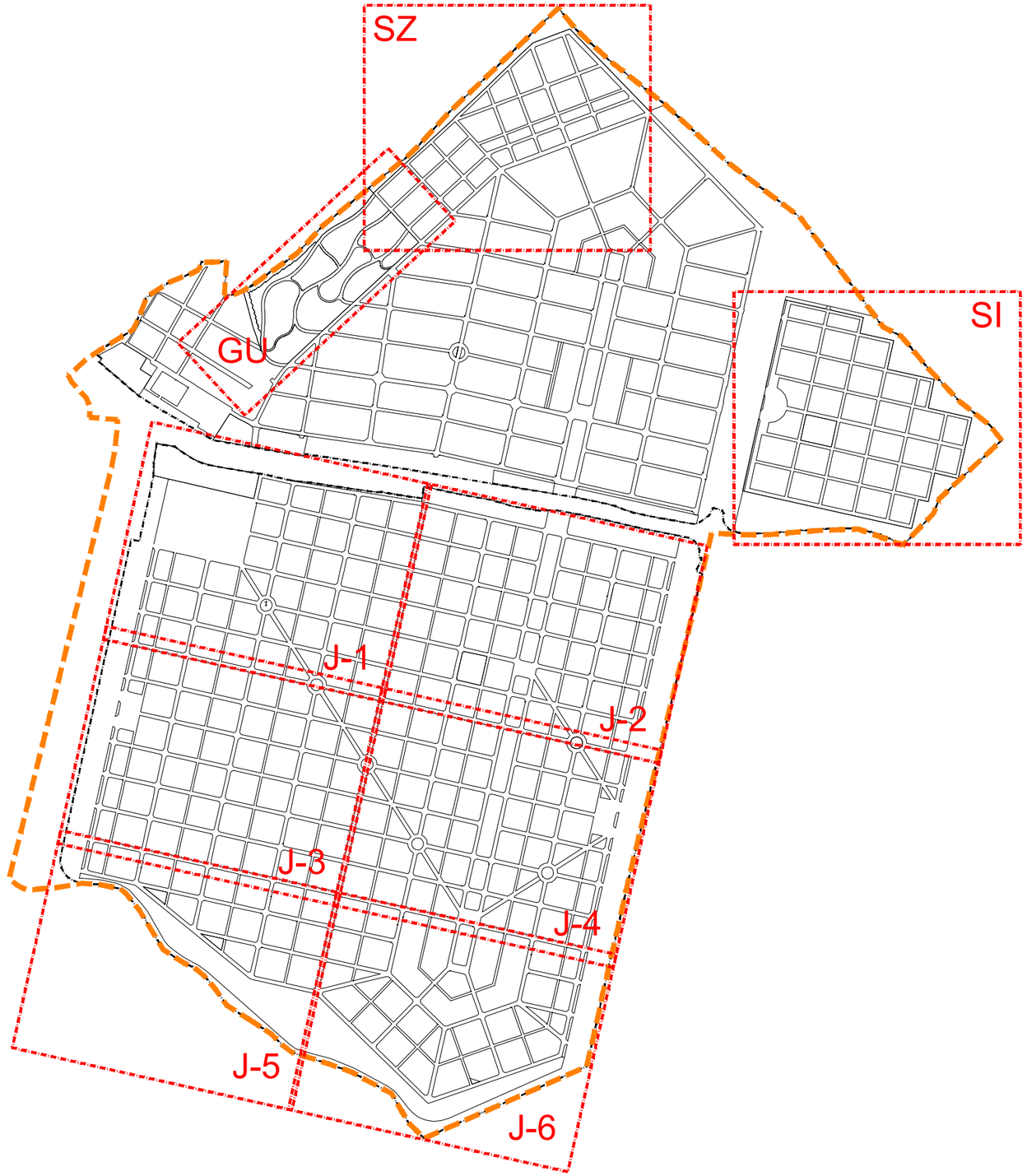

SJEVEROZAPADNI DIO GROBLJA (SZ)

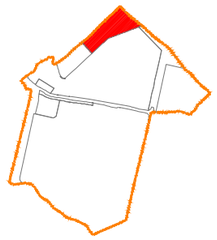

POVRŠINA	BROJ GROBNIH POLJA
cca 4.5ha	21

KAZETE ZA URNE	MAUZOLEJI	GROBNICE POJEDINAČNE	ZEMLJANI GROBOVI	GROBNICE U NIZU	UKUPAN BROJ GROBOVA
-	-	-	1.713	621	2.334

GAJ URNI (GU)

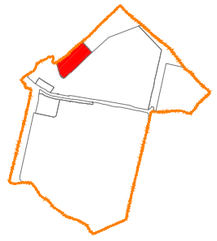

POVRŠINA	BROJ GROBNIH POLJA
cca 2.5ha	7

KAZETE ZA URNE 1.56X1.68	MAUZOLEJI	GROBNICE POJEDINAČNE	ZEMLJANI GROBOVI	GROBNICE U NIZU	UKUPAN BROJ GROBOVA
3.162	-	-	-	-	3.162

SJEVEROISTOČNI DIO GROBLJA (SI)

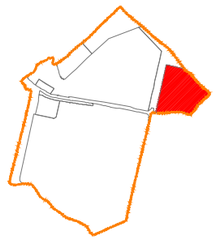

POVRŠINA	BROJ GROBNIH POLJA
cca 7.1ha	32

KAZETE ZA URNE 1.56X1.68	MAUZOLEJI	GROBNICE POJEDINAČNE	ZEMLJANI GROBOVI	GROBNICE U NIZU	UKUPAN BROJ GROBOVA
140	2	92	4.265	868	5.367

JUŽNI DIO GROBLJA (J 1-6)



POVRŠINA	BROJ GROBNIH POLJA
cca 46.8ha	222

KAZETE ZA URNE	MAUZOLEJI	GROBNICE POJEDINAČNE	ZEMLJANI GROBOVI	GROBNICE U NIZU	UKUPAN BROJ GROBOVA
-	164	310	21.672	4.344	26.490

PREGLEDNI PLAN GROBLJA

URBANISTICA



IV-1. Pregledni plan u mj. 1:1000

URBANISTIČKI PLAN UREĐENJA GROBLJA
MARKOVO POLJE

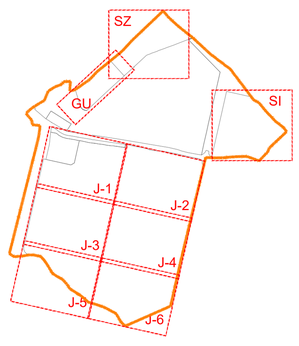

SJEVEROZAPADNI DIO GROBLJA (SZ)



GAJ URNI (GU)



SJEVEROISTOČNI DIO GROBLJA (SI)



JUŽNI DIO GROBLJA (J)

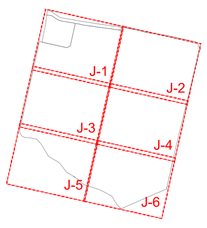

SEKCIJE KARATA U MJERILU 1: 500

GRANICE

GRANICA URBANISTIČKOG PLANA UREĐENJA

OGRADA GROBLJA

RAZVOJ I UREĐENJE GROBLJA

POVRŠINE GROBLJA
G_s - sjeverni dio groblja; G_j - južni dio groblja

PRATEĆI SADRŽAJI GROBLJA
G_{PUP} - prateće usluge prodaje

IS — JAVNE PROMETNE POVRŠINE (kolne i pješačke)
prometnica Popovec - Markovo Polje

TS — POVRŠINA TRAFOSTANICE

Z_G — ZAŠTITNE ZELENE POVRŠINE U FUNKCIJI GROBLJA

0 10 20 50 100m 200m

PREGLEDNI PLAN U MJERILU 1: 1000

URBANISTICA

SI

J-2

J-4

J-6

URBANISTIČKI PLAN UREĐENJA GROBLJA
MARKOVO POLJE

SJEVEROZAPADNI DIO GROBLJA (SZ)

GAJ URNI (GU)

SJEVEROISTOČNI DIO GROBLJA (SI)

JUŽNI DIO GROBLJA (J)



SEKCIJE KARATA U MJERILU 1: 500

GRANICE

GRANICA URBANISTIČKOG PLANA UREĐENJA

OGRADA GROBLJA

RAZVOJ I UREĐENJE GROBLJA

POVRŠINE GROBLJA
G_s - sjeverni dio groblja; G_j - južni dio groblja

PRATEĆI SADRŽAJI GROBLJA
G_{PUP} - prateće usluge prodaje

JAVNE PROMETNE POVRŠINE (kolne i pješačke)
prometnica Popovec - Markovo Polje

ZAŠTITNE ZELENE POVRŠINE U FUNKCIJI GROBLJA

0 10 20 50 100m 200m

PREGLEDNI PLAN U MJERILU 1: 1000

URBANISTICA



IV-2. Plan kompleksa groblja u mj. 1:500

- namjena površina: zelene i prometne površine, grobna polja, redovi i ukopna mjesta (obavezno označena i kotirana sa staze - međurazmaka po dužini), polja s brojem ukupnih mjesta i vrstom grobova, te razmještaj uređaja i opreme,
- plan uređenja slobodnih i prometnih površina (zelenilo, ostale površine, oprema, materijali).

URBANISTIČKI PLAN UREĐENJA GROBLJA MARKOVO POLJE

MJ 1:500

SJEVEROZAPADNI DIO GROBLJA

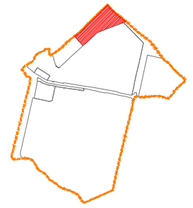

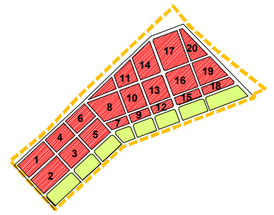

POVRŠINA	BROJ GROBNIH POLJA
cca 4.5ha	21

BROJ GROBNIH POLJA	ZEMLJANI GROBOVI	GROBNICE U NIZU	UKUPAN BROJ GROBOVA
	1713	621	2.334
1	120	33	153
2	150	39	189
3	150	13	163
4	120	11	131
5	121	13	134
6	96	11	107
7	-	41	41
8	168	14	182
9	-	42	42
10	136	14	150
11	-	84	84
12	-	48	48
13	136	14	150
14	-	84	84
15	-	48	48
16	168	17	185
17	160	34	194
18	-	63	63
19	165	18	183
20	24	18	42

TUMAČ ZNAKOVA:

- GRANICA OBUHVATA UPU-a
- OGRADA GROBLJA
- GROBNA POLJA
  x - broj grobnog polja
- GROBNE STAZE
- GROBNICE U NIZU
- ZEMLJANI GROBOVI
- NAČELNA POZICIJA SANITARNOG ČVORA

PEJZAŽNO OBLIKOVANJE - VEGETACIJA

- TAXUS BACCATA I THUJA OCCIDENTALIS - ŽIVICA TISA I TUJA
- BUXUS SEMPERVIRENSA - ŠIMŠIR
- ROBINIA PSEUDOACACIA „UMBRICULIFERA - KUGLASTI BAGREM
- PLATANUS ACERIFOLIA
- PICEA OMORICA "PANČIĆ" - PANČIĆEVA OMORIKA
- GRUPIRANO ZELENILO

UREĐAJI I OPREMA GROBLJA

- PROSTOR ZA POSTAVLJANJE KONTEJNERA ZA SMEĆE
- PROSTOR ZA POSTAVLJANJE KLUPA I VODE-ČESME
- PROSTOR ZA POSTAVLJANJE KLUPA

PLAN KOMPLEKSA GROBLJA

URBANISTICA



URBANISTIČKI PLAN UREĐENJA GROBLJA MARKOVO POLJE

MJ 1:500

GAJ URNI

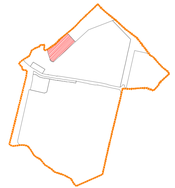

POVRŠINA	GRUPIRANO ZELENILO	VEGETACIJA
cca 2.5ha	0.8ha (32%) - bez drvoreda	112 stabla

BROJ GROBNIH POLJA	KAZETE ZA URNE 1.60x1.60	GROBNICE POJEDINAČNE	ZEMLJANI GROBOVI	GROBNICE U NIZU	UKUPAN BROJ GROBOVA
1	381	-	-	-	381
2	297	-	-	-	297
3	575	-	-	-	575
4	417	-	-	-	417
5	631	-	-	-	631
6	511	-	-	-	511
7	350	-	-	-	350
					3.162

TUMAČ ZNAKOVA:

- GRANICA OBUHVATA UPU-a
- OGRADA GROBLJA
- GROBNA POLJA U ZELENOJ POVRŠINI TRAVNJAKA (x - broj grobnog polja)
- GROBNA POLJA
- GROBNE STAZE
- KAZETE ZA URNE

UREĐAJI I OPREMA GROBLJA

- PROSTOR ZA POSTAVLJANJE KONTEJNERA ZA SMEĆE
- PROSTOR ZA POSTAVLJANJE KLUPA I VODE-ČESME
- PROSTOR ZA POSTAVLJANJE KLUPA

PEJZAŽNO OBLIKOVANJE - VEGETACIJA

- TAXUS BACCATA I THUJA OCCIDENTALIS - ŽIVICA TISA I TUJA
- AESCULUS HIPPOCASTANUM - CRVENOCVJETNI KESTEN
- GRUPIRANO ZELENILO

PLAN KOMPLEKSA GROBLJA

URBANISTICA

URBANISTIČKI PLAN UREĐENJA GROBLJA MARKOVO POLJE

MJ 1:500

SJEVEROISTOČNI DIO GROBLJA

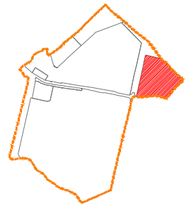



POVRŠINA	BROJ GROBNIH POLJA
cca 7. tha	32

BROJ GROBNIH POLJA	KAZETE ZA URNE	GROBNICE POJEDINAČNE	ZEMLJANI GROBOVI	GROBNICE U NIZU	UKUPAN BROJ GROBOVA
	140	92	4.265	868	5.367
1	-	46	-	-	46
2	-	46	-	-	46
3	-	-	160	28	188
4	-	-	160	28	188
5	-	-	160	28	188
6	-	-	160	28	188
7	-	-	160	28	188
8	-	-	160	28	188
9	-	-	160	28	188
10	-	-	160	28	188
11	-	-	96	28	124
12	-		96	28	124
13	-	-	136	45	181
14	-	-	170	30	200
15	-	-	170	30	200
16	-	-	187	-	187
17	-	-	52	-	52
18	-	-	34	30	64
19	-	-	170	30	200
20	-	-	170	30	200
21	-	-	56	18	74
22	140	-	-	-	283
23	-	-	136	45	181
24	-	-	170	30	200
25	-	-	170	30	200
26	-	-	170	30	200
27	-	-	170	30	200
28	-	-	136	45	181
29	-	-	170	30	200
30	-	-	170	30	200
31	-	-	170	30	200
32	-	-	102	30	132

TUMAČ ZNAKOVA:

- GRANICA OBUHVATA UPU-a
- OGRADA GROBLJA
- GROBNA POLJA (x - broj grobnog polja)
- GROBNE STAZE
- GROBNICE POJEDINAČNE
- GROBNICE U NIZU
- ZEMLJANI GROBOVI
- MAUZOLEJI
- KAZETE ZA URNE
- NAČELNA POZICIJA ODARNICE

UREĐAJI I OPREMA GROBLJA

- PROSTOR ZA POSTAVLJANJE KONTEJNERA ZA SMEĆE
- PROSTOR ZA POSTAVLJANJE KLUPA I VODE-ČESME
- PROSTOR ZA POSTAVLJANJE KLUPA

PEJZAŽNO OBLIKOVANJE - VEGETACIJA

- TAXUS BACCATA I THUJA OCCIDENTALIS - ŽIVICA TISA I TUJA
- BUXUS SEMPERVIRENSA - ŠIMŠIR
- ROBINIA PSEUDOACACIA „UMBRICULIFERA - KUGLASTI BAGREM
- PLATANUS ACERIFOLIA
- AESCULUS HIPPOCASTANUM - CRVENOCVJETNI KESTEN
- PICEA OMORICA "PANČIĆ" - PANČIĆEVA OMORIKA
- GRUPIRANO ZELENILO

PLAN KOMPLEKSA GROBLJA

URBANISTICA

URBANISTIČKI PLAN UREĐENJA
GROBLJA MARKOVO POLJE

MJ 1:500

JUŽNI DIO GROBLJA

LIST 1/6

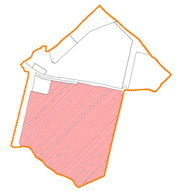

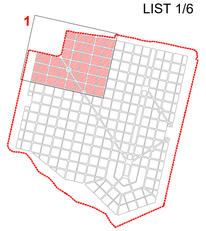

POVRŠINA	BROJ GROBNIH POLJA
cca 7.6ha	39

BROJ GROBNIH POLJA	MAUZOLEJI	GROBNICE POJEDINAČNE	ZEMLJANI GROBOVI	GROBNICE U NIZU	UKUPAN BROJ GROBOVA
	39	310	3.856	406	4.611
1	-	30	-	-	30
2	-	62	-	-	62
3	-	62	-	-	62
4-5	10	-	-	-	10
6	-	56	-	-	56
7	-	56	-	-	56
8	-	44	-	-	44
9	-	-	52	24	76
10	-	-	144	-	144
11	-	-	162	-	162
12	-	-	68	32	100
21	-	-	76	34	110
22	-	-	190	-	190
23	-	-	190	-	190
24	-	-	76	34	110
33	-	-	76	34	110
34	-	-	190	-	190
35	-	-	190	-	190
36	-	-	76	34	110
45	3	-	76	22	101
46	-	-	190	-	190
47	-	-	190	-	190
48	-	-	76	34	110
58	-	-	76	-	76
59	-	-	190	-	190
60	-	-	190	-	190
61	3	-	76	22	101
62-63	10	-	-	-	10
64	-	-	186	-	186
65	-	-	190	-	190
66	-	-	76	34	110
76	-	-	76	-	76
77	-	-	190	-	190
78	-	-	190	-	190
79	-	-	76	34	110
80	-	-	76	34	110
81-82	10	-	-	-	10
83	3	-	166	-	169
84	-	-	76	34	110

TUMAČ ZNAKOVA:

- OGRADA GROBLJA
- ULAZI U GROBLJE
- GROBNA POLJA (x - broj grobnog polja)
- GROBNE STAZE
- GROBNICE U NIZU
- GROBNICE POJEDINAČNE
- ZEMLJANI GROBOVI
- MAUZOLEJI
- MOGUĆE / NAČELNE POZICIJE MRTVAČNICE I UPRAVE

UREĐAJI I OPREMA GROBLJA

- PROSTOR ZA POSTAVLJANJE KONTEJNERA ZA SMEĆE
- PROSTOR ZA POSTAVLJANJE KLUPA I VODE-ČESME
- PROSTOR ZA POSTAVLJANJE KLUPA

PEJZAŽNO OBLIKOVANJE - VEGETACIJA

- TAXUS BACCATA I THUJA OCCIDENTALIS - ŽIVICA TISA I TUJA
- TAXUS BACCATA - TISA
- ROBINIA PSEUDOACACIA „UMBRICULIFERA - KUGLASTI BAGREM
- PICEA OMORICA "PANČIĆ" - PANČIĆEVA OMORIKA
- AESCULUS HIPPOCASTANUM - CRVENOCVJETNI KESTEN
- GRUPIRANO ZELENILO

URBANISTICA

URBANISTIČKI PLAN UREĐENJA
GROBLJA MARKOVO POLJE

MJ 1:500

JUŽNI DIO GROBLJA

LIST 2/6

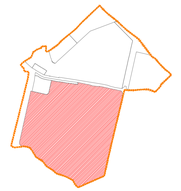

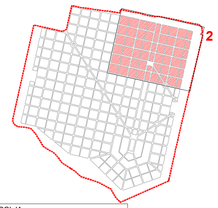

POVRŠINA	BROJ GROBNIH POLJA
cca 9.9ha	50

BROJ GROBNIH POLJA	MAUZOLEJI	GROBNICE POJEDINAČNE	ZEMLJANI GROBOVI	GROBNICE U NIZU	UKUPAN BROJ GROBOVA
	12	-	4.388	1.590	5.988

13	-	-	76	34	110
14	-	-	190	-	190
15	-	-	152	-	152
16	-	-	-	102	102
17	-	-	-	102	102
18	-	-	152	-	152
19	-	-	190	-	190
20	-	-	-	34	34
25	-	-	76	34	110
26	-	-	190	-	190
27	-	-	152	-	152
28	-	-	-	102	102
29	-	-	-	102	102
30	-	-	152	-	152
31	-	-	190	-	190
32	-	-	-	34	34
37	-	-	76	34	110
38	-	-	190	-	190
39	-	-	152	-	152
40	-	-	-	102	102
41	-	-	-	102	102
42	-	-	152	-	152
43	-	-	190	-	190
44	-	-	-	34	34
49	-	-	76	34	110
50	-	-	190	-	190
51	-	-	152	-	152
52	-	-	-	102	102
53	-	-	-	102	102
54	-	-	152	-	152
56	-	-	190	-	190
57	-	-	-	34	34
67	-	-	76	34	110
68	-	-	190	-	190
69	-	-	152	-	152
70	-	-	-	102	102
71	-	-	-	60	60
72	-	-	152	-	152
73-74	-	-	190	-	190
75	-	-	-	34	34
85	-	-	76	34	110
86	-	-	190	-	190
87	-	-	152	-	152
88	-	-	-	102	102
89	-	-	-	102	102
90	9	-	-	-	9
91	3	-	167	-	170
233	-	-	-	34	34

TUMAČ ZNAKOVA:

- GRANICA OBUHVATA UPU-a
- OGRADA GROBLJA
- ULAZI U GROBLJE
- GROBNA POLJA
  x - broj grobnog polja
- GROBNE STAZE
- GROBNICE U NIZU
- ZEMLJANI GROBOVI
- MAUZOLEJI
- NAČELNA POZICIJA ODARNICE

UREĐAJI I OPREMA GROBLJA

- PROSTOR ZA POSTAVLJANJE KONTEJNERA ZA SMEĆE
- PROSTOR ZA POSTAVLJANJE KLUPA I VODE-ČESME
- PROSTOR ZA POSTAVLJANJE KLUPA

PEJZAŽNO OBLIKOVANJE - VEGETACIJA

- TAXUS BACCATA I THUJA OCCIDENTALIS - ŽIVICA TISA I TUJA
- TAXUS BACCATA - TISA
- ROBINIA PSEUDOACACIA ,UMBRICULIFERA - KUGLASTI BAGREM
- PICEA OMORICA "PANČIĆ" - PANČIĆEVA OMORIKA
- AESCULUS HIPPOCASTANUM - CRVENOCVJETNI KESTEN
- GRUPIRANO ZELENILO

URBANISTICA

URBANISTIČKI PLAN UREĐENJA
GROBLJA MARKOVO POLJE

MJ 1:500

JUŽNI DIO GROBLJA

LIST 3/6

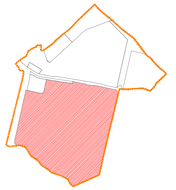

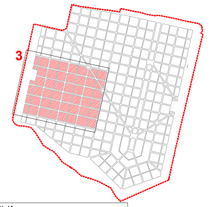

POVRŠINA	BROJ GROBNIH POLJA
cca 10.0ha	46

BROJ GROBNIH POLJA	MAUZOLEJI	GROBNICE POJEDINAČNE	ZEMLJANI GROBOVI	GROBNICE U NIZU	UKUPAN BROJ GROBOVA
	26	-	5.742	550	6.318
92	-	-	76	-	76
93	-	-	190	-	190
94	-	-	190	-	190
95	-	-	76	34	110
96	-	-	76	34	110
97	3	-	166	-	169
98-99	10	-	-	-	10
100	-	-	76	34	110
109	-	-	170	-	170
110	-	-	170	-	170
111	-	-	68	30	98
112	-	-	68	30	98
113	-	-	170	-	170
114	-	-	170	-	170
115-116	10	-	-	-	10
125	-	-	170	-	170
126	-	-	170	-	170
127	-	-	68	30	98
128	-	-	68	30	98
129	-	-	170	-	170
130	-	-	170	-	170
131	3	-	68	22	93
140	-	-	76	-	76
141	-	-	190	-	190
142	-	-	190	-	190
143	-	-	76	34	110
144	-	-	76	34	110
145	-	-	190	-	190
146	-	-	190	-	190
147	-	-	76	34	110
158	-	-	76	-	76
159	-	-	190	-	190
160	-	-	190	-	190
161	-	-	76	34	110
162	-	-	76	34	110
163	-	-	190	-	190
164	-	-	190	-	190
165	-	-	76	34	110
176	-	-	76	-	76
177	-	-	190	-	190
178	-	-	190	-	190
179	-	-	76	34	110
180	-	-	76	34	110
181	-	-	190	-	190
182	-	-	190	-	190
183	-	-	76	34	110

TUMAČ ZNAKOVA:

- OGRADA GROBLJA
- GROBNA POLJA (x - broj grobnog polja)
- GROBNE STAZE
- GROBNICE U NIZU
- ZEMLJANI GROBOVI
- MAUZOLEJI

UREĐAJI I OPREMA GROBLJA

- PROSTOR ZA POSTAVLJANJE KONTEJNERA ZA SMEĆE
- PROSTOR ZA POSTAVLJANJE KLUPA I VODE-ČESME
- PROSTOR ZA POSTAVLJANJE KLUPA

PEJZAŽNO OBLIKOVANJE - VEGETACIJA

- TAXUS BACCATA I THUJA OCCIDENTALIS - ŽIVICA TISA I TUJA
- TAXUS BACCATA - TISA
- ROBINIA PSEUDOACACIA „UMBRICULIFERA - KUGLASTI BAGREM
- PLATANUS ACERIFOLIA
- PICEA OMORICA "PANČIĆ" - PANČIĆEVA OMORIKA
- AESCULUS HIPPOCASTANUM - CRVENOCVJETNI KESTEN
- GRUPIRANO ZELENILO

URBANISTICA

URBANISTIČKI PLAN UREĐENJA GROBLJA MARKOVO POLJE

MJ 1:500

JUŽNI DIO GROBLJA

LIST 4/6

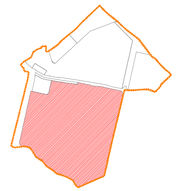

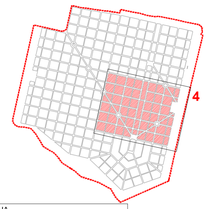

POVRŠINA	BROJ GROBNIH POLJA
cca 10,0ha	46

BROJ GROBNIH POLJA	MAUZOLEJI	GROBNICE POJEDINAČNE	ZEMLJANI GROBOVI	GROBNICE U NIZU	UKUPAN BROJ GROBOVA
	87	-	3.332	1.180	4.599
101	-	-	76	34	110
102	-	-	190	-	190
103	-	-	152	-	152
104	-	-	-	102	102
105	-	-	-	102	102
106	3	-	130	-	133
107	10	-	-	-	10
234	-	-	-	34	34
117	3	-	68	22	93
118	-	-	170	-	170
119	-	-	136	-	136
120	3	-	-	60	63
121	3	-	-	60	63
122	-	-	136	-	136
123	-	-	170	-	170
132-133	10	-	-	-	10
134	-	-	170	-	170
135	-	-	136	-	136
136	3	-	-	60	63
137	3	-	-	60	63
138	-	-	136	-	136
139	-	-	170	-	170
148	-	-	68	34	102
149-150	10	-	-	-	10
151	3	-	128	-	131
152	-	-	-	102	102
153	-	-	-	96	96
154	3	-	130	-	133
155-156	10	-	-	-	10
157	-	-	-	34	34
166	-	-	76	34	110
167	3	-	166	-	169
168-169	9	-	-	-	9
170	-	-	-	96	96
171	-	-	-	96	96
172-173	9	-	-	-	9
174	3	-	164	-	167
175	-	-	-	34	34
184	-	-	76	34	110
185	-	-	190	-	190
186	-	-	152	-	152
187	-	-	-	26	26
235	-	-	-	26	26
236	-	-	152	-	152
237	-	-	190	-	190
238	-	-	-	34	34

TUMAČ ZNAKOVA:

- GRANICA OBUHVATA UPU-a
- OGRADA GROBLJA
- GROBNA POLJA (x - broj grobnog polja)
- GROBNE STAZE
- GROBNICE U NIZU
- ZEMLJANI GROBOVI
- MAUZOLEJI

UREĐAJI I OPREMA GROBLJA

- PROSTOR ZA POSTAVLJANJE KONTEJNERA ZA SMEĆE
- PROSTOR ZA POSTAVLJANJE KLUPA I VODE-ČESME
- PROSTOR ZA POSTAVLJANJE KLUPA

PEJZAŽNO OBLIKOVANJE - VEGETACIJA

- TAXUS BACCATA I THUJA OCCIDENTALIS - ŽIVICA TISA I TUJA
- BUXUS SEMPERVIRENS - ŠIMŠIR
- TAXUS BACCATA - TISA
- ROBINIA PSEUDOACACIA „UMBRICULIFERA - KUGLASTI BAGREM
- PLATANUS ACERIFOLIA
- PICEA OMORICA "PANČIĆ" - PANČIĆEVA OMORIKA
- AESCULUS HIPPOCASTANUM - CRVENOCVJETNI KESTEN
- GRUPIRANO ZELENILO

URBANISTICA

URBANISTIČKI PLAN UREĐENJA
GROBLJA MARKOVO POLJE

MJ 1:500

JUŽNI DIO GROBLJA

LIST 5/6

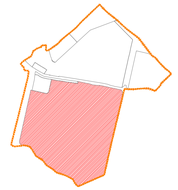

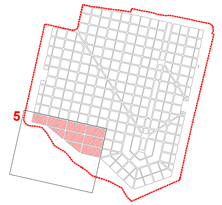

POVRŠINA	BROJ GROBNIH POLJA
cca 4.3ha	16

BROJ GROBNIH POLJA	MAUZOLEJI	GROBNICE POJEDINAČNE	ZEMLJANI GROBOVI	GROBNICE U NIZU	UKUPAN BROJ GROBOVA
	-	-	1.996	230	2.226
188	-	-	76	-	76
189	-	-	190	-	190
190	-	-	190	-	190
191	-	-	76	34	110
192	-	-	76	34	110
193	-	-	190	-	190
194	-	-	190	-	190
195	-	-	76	34	110
202	-	-	32	26	58
203	-	-	76	34	110
204	-	-	190	-	190
205	-	-	190	-	190
206	-	-	76	34	110
211	-	-	104	-	104
212	-	-	190	-	190
213	-	-	76	34	110

TUMAČ ZNAKOVA:

- GRANICA OBUHVATA UPU-a
- OGRADA GROBLJA
- GROBNA POLJA (x - broj grobnog polja)
- GROBNE STAZE
- GROBNICE U NIZU
- ZEMLJANI GROBOVI
- NAČELNA POZICIJA SANITARNOG ČVORA

UREĐAJI I OPREMA GROBLJA

- PROSTOR ZA POSTAVLJANJE KONTEJNERA ZA SMEĆE
- PROSTOR ZA POSTAVLJANJE KLUPA I VODE-ČESME
- PROSTOR ZA POSTAVLJANJE KLUPA

PEJZAŽNO OBLIKOVANJE - VEGETACIJA

- TAXUS BACCATA I THUJA OCCIDENTALIS - ŽIVICA TISA I TUJA
- ROBINIA PSEUDOACACIA ,UMBRICULIFERA - KUGLASTI BAGREM
- PICEA OMORICA "PANČIĆ" - PANČIĆEVA OMORIKA
- AESCULUS HIPPOCASTANUM - CRVENOCVJETNI KESTEN
- LIQUIDAMBAR STYRACIFLUA - STORAČ

URBANISTIČKI PLAN UREĐENJA
GROBLJA MARKOVO POLJE

MJ 1:500

JUŽNI DIO GROBLJA

LIST 6/6

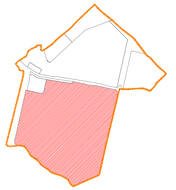

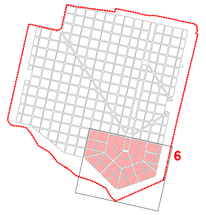

POVRŠINA	BROJ GROBNIH POLJA
cca 7.7ha	25

BROJ GROBNIH POLJA	MAUZOLEJI	GROBNICE POJEDINAČNE	ZEMLJANI GROBOVI	GROBNICE U NIZU	UKUPAN BROJ GROBOVA
	-	-	2.358	388	2.746
196	-	-	76	34	110
197	-	-	190	-	190
201	-	-	190	-	190
239	-	-	-	34	34
207	-	-	76	34	110
208	-	-	190	-	190
209	-	-	190	-	190
210	-	-	-	34	34
214	-	-	30	24	54
217	-	-	52	-	52
218	-	-	160	-	160
219	-	-	160	-	160
220	-	-	52	-	52
221	-	-	52	-	52
222	-	-	160	-	160
223	-	-	160	-	160
224	-	-	52	-	52
225	-	-	70	42	112
226	-	-	80	36	116
227	-	-	80	36	116
228	-	-	70	42	112
229	-	-	120	-	120
230	-	-	80	36	116
231	-	-	70	36	106
232	-	-	-	-	-

TUMAČ ZNAKOVA:

- GRANICA OBUHVATA UPU-a
- OGRADA GROBLJA
- GROBNA POLJA (X - broj grobnog polja)
- GROBNE STAZE
- GROBNICE U NIZU
- ZEMLJANI GROBOVI
- NAČELNA POZICIJA ODARNICE

UREĐAJI I OPREMA GROBLJA

- PROSTOR ZA POSTAVLJANJE KONTEJNERA ZA SMEĆE
- PROSTOR ZA POSTAVLJANJE KLUPA I VODE-ČESME
- PROSTOR ZA POSTAVLJANJE KLUPA

PEJZAŽNO OBLIKOVANJE - VEGETACIJA

- TAXUS BACCATA I THUJA OCCIDENTALIS - ŽIVICA TISA I TUJA
- BUXUS SEMPERVIRENS - ŠIMŠIR
- ROBINIA PSEUDOACACIA ,UMBRICULIFERA - KUGLASTI BAGREM
- PLATANUS ACERIFOLIA
- PICEA OMORICA "PANČIĆ" - PANČIĆEVA OMORIKA
- AESCULUS HIPPOCASTANUM - CRVENOCVJETNI KESTEN
- LIQUIDAMBAR STYRACIFLUA - STORAČ
- GRUPIRANO ZELENILO

URBANISTICA



IV-3. Raster i razmještaj ukopnih parcela za grobno polje u cjelini u mj. 1:200

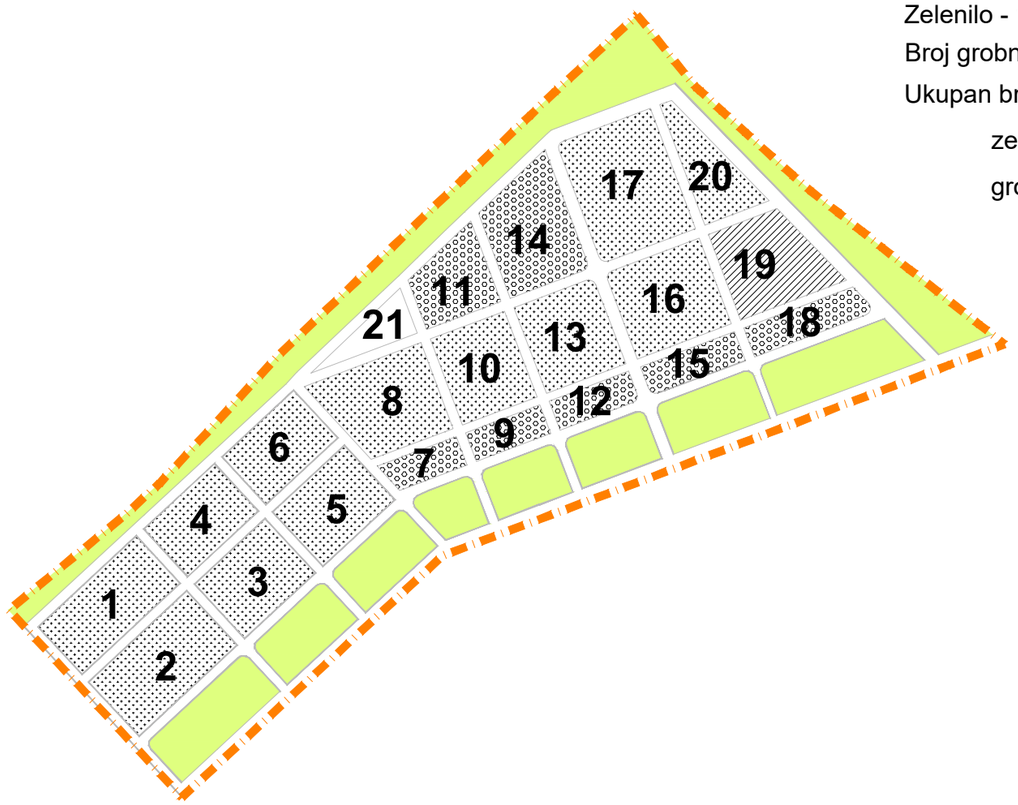

Površina sjeverozapadnog dijela groblja iznosi 4.5ha

Zelenilo - 1.2ha (26.7%) - bez drvoreda

Broj grobnih polja - 21

Ukupan broj grobova - 2.334

zemljani grobovi - 1.713

grobnice u nizu - 621

Grobna polja

GROBNA POLJA ZEMLJANIH GROBOVA I GROBNICA U NIZU

GROBNA POLJA ZEMLJANIH GROBOVA

X BROJ GROBNOG POLJA

GROBNA POLJA GROBNICA U NIZU

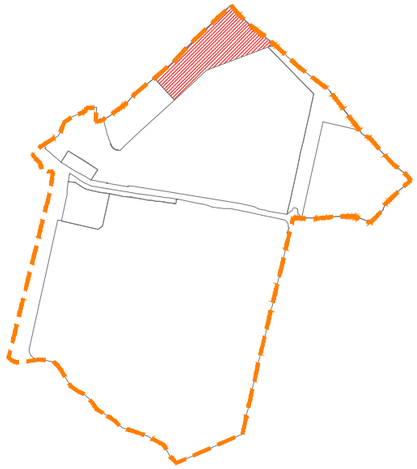

RASTER I RAZMJEŠTAJ UKOPNIH PARCELA ZA GROBNO POLJE

URBANISTICA

URBANISTIČKI PLAN UREĐENJA GROBLJA MARKOVO POLJE

SJEVEROZAPADNI DIO GROBLJA

TUMAČ ZNAKOVA

GRANICA OBUHVATA UPU-a

OGRADA GROBLJA

X GROBNA POLJA-PLANIRANA
x - broj grobnog polja

GROBNE STAZE

GROBNICE U NIZU

ZEMLJANI GROBOVI

NAČELNA POZICIJA SANITARNOG ČVORA

UREĐAJI I OPREMA GROBLJA

PROSTOR ZA POSTAVLJANJE KONTEJNERA ZA SMEĆE

PROSTOR ZA POSTAVLJANJE KLUPA I VODE-ČESME

PROSTOR ZA POSTAVLJANJE KLUPA

PEJZAŽNO OBLIKOVANJE - VEGETACIJA

TAXUS BACCATA I THUJA OCCIDENTALIS
- ŽIVICA TISA I TUJA

ROBINIA PSEUDOACACIA „UMBRICULIFERA
- KUGLASTI BAGREM

PLATANUS ACERIFOLIA

PICEA OMORICA "PANČIĆ"
- PANČIĆEVA OMORIKA

AESCULUS HIPPOCASTANUM
- CRVENOCVJETNI KESTEN

GRUPIRANO ZELENILO

URBANISTIČKI PLAN UREĐENJA
GROBLJA MARKOVO POLJE

MJ 1:200

SJEVEROZAPADNI DIO GROBLJA

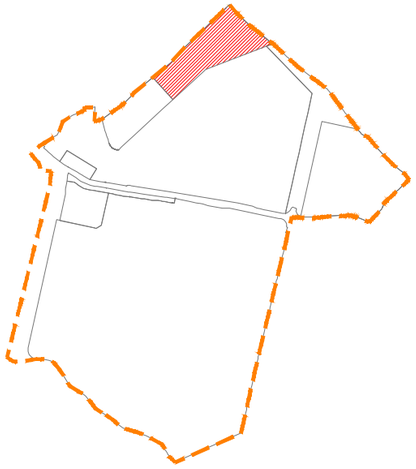

RASTER I RAZMJEŠTAJ
GROBNIH POLJA

1

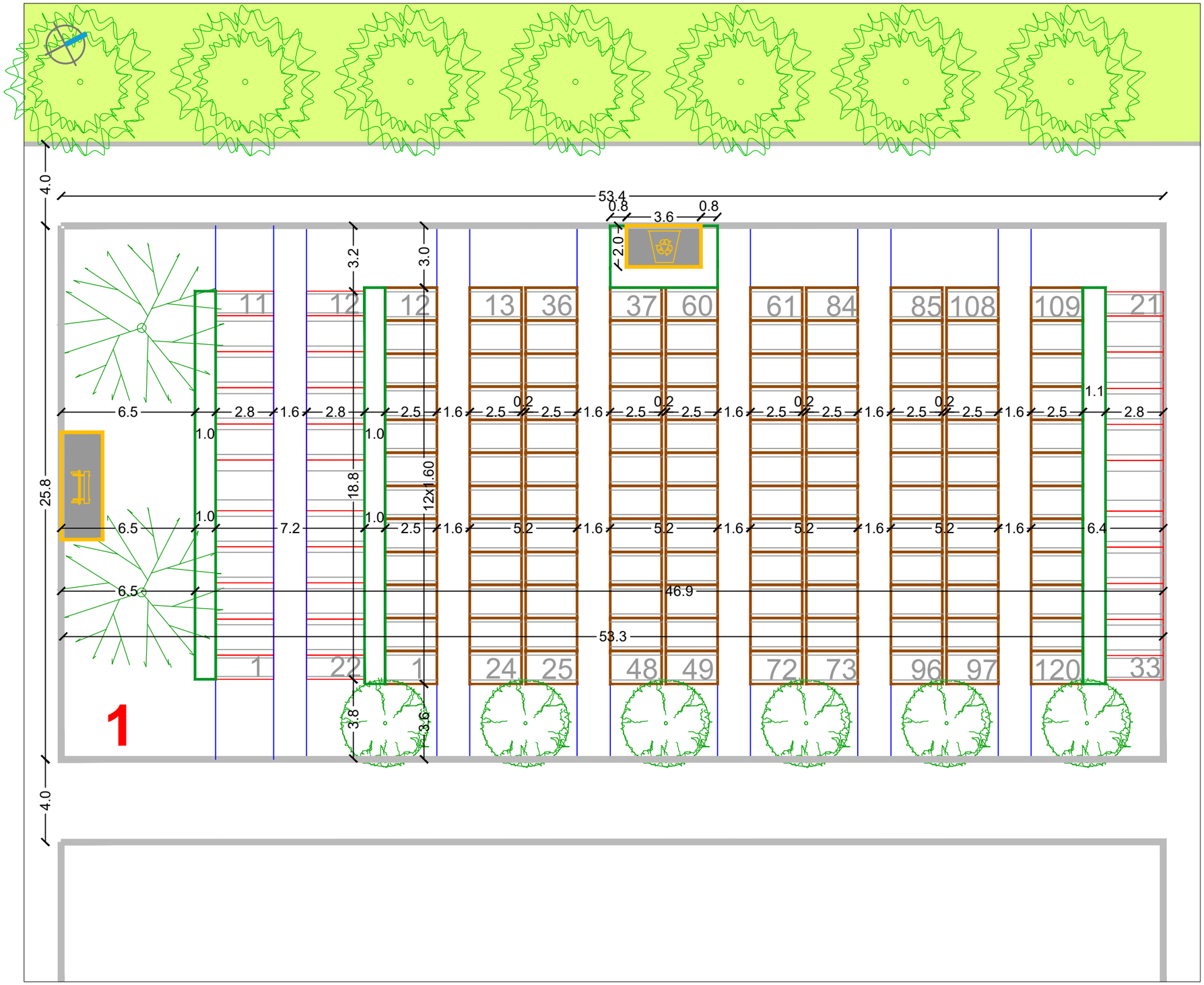

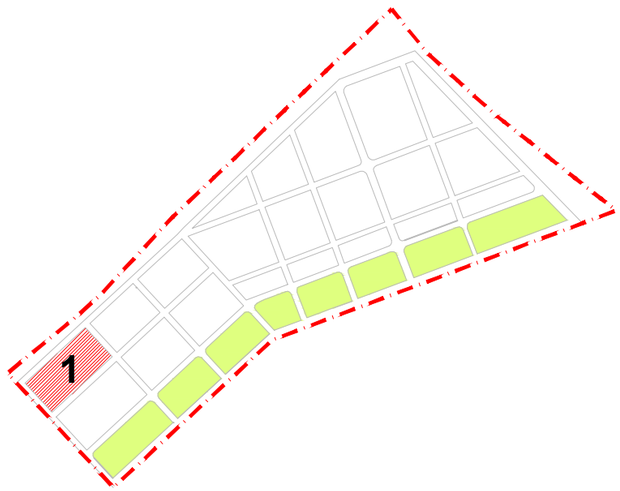

RASTER I RAZMJEŠTAJ UKOPNIH PARCELA ZA GROBNO POLJE

URBANISTICA

URBANISTIČKI PLAN UREĐENJA
GROBLJA MARKOVO POLJE

MJ 1:200

SJEVEROZAPADNI DIO GROBLJA

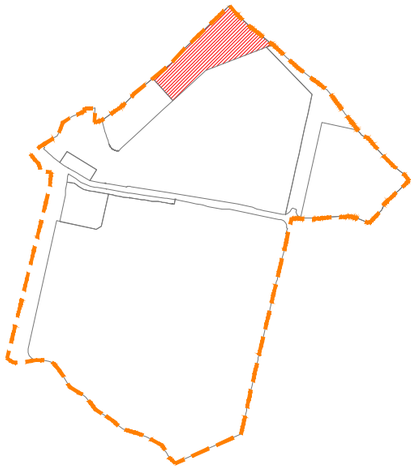

RASTER I RAZMJEŠTAJ
GROBNIH POLJA

2

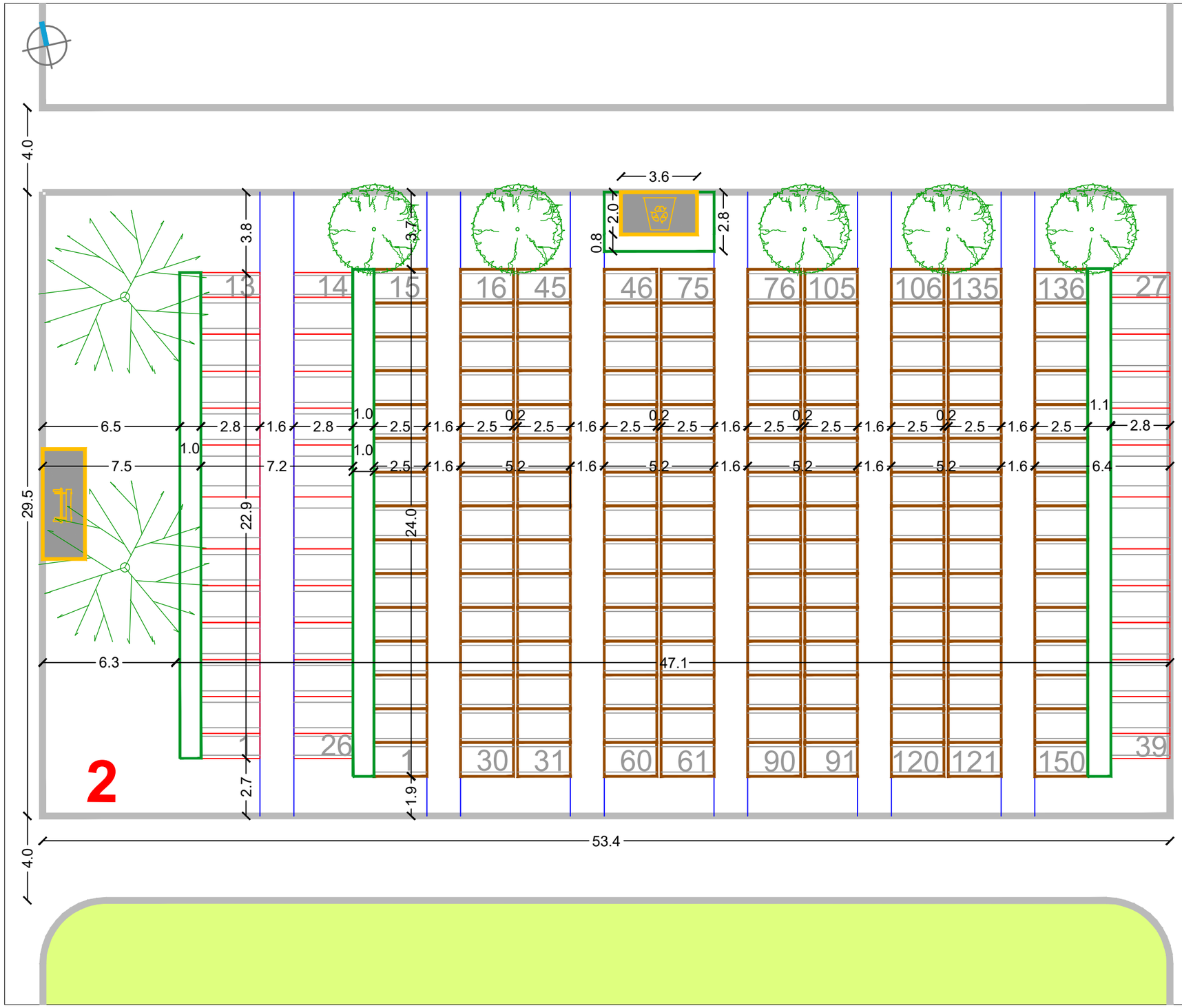

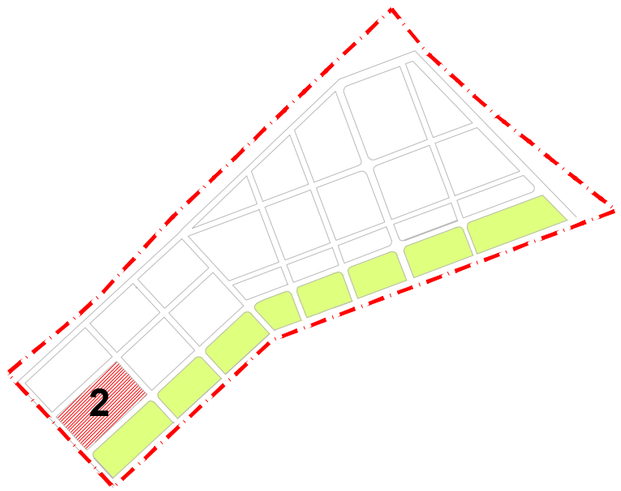

RASTER I RAZMJEŠTAJ UKOPNIH PARCELA ZA GROBNO POLJE

URBANISTICA

URBANISTIČKI PLAN UREĐENJA
GROBLJA MARKOVO POLJE

MJ 1:200

SJEVEROZAPADNI DIO GROBLJA

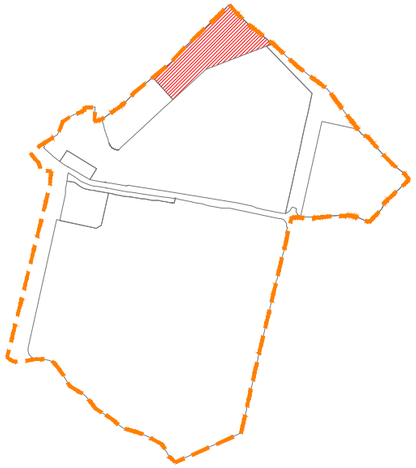

RASTER I RAZMJEŠTAJ
GROBNIH POLJA

3

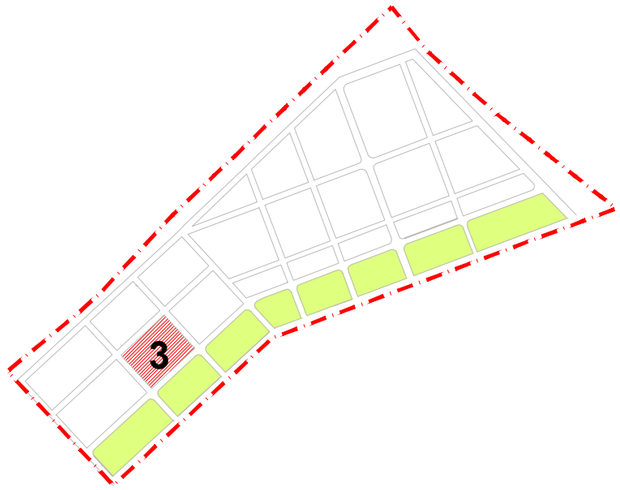

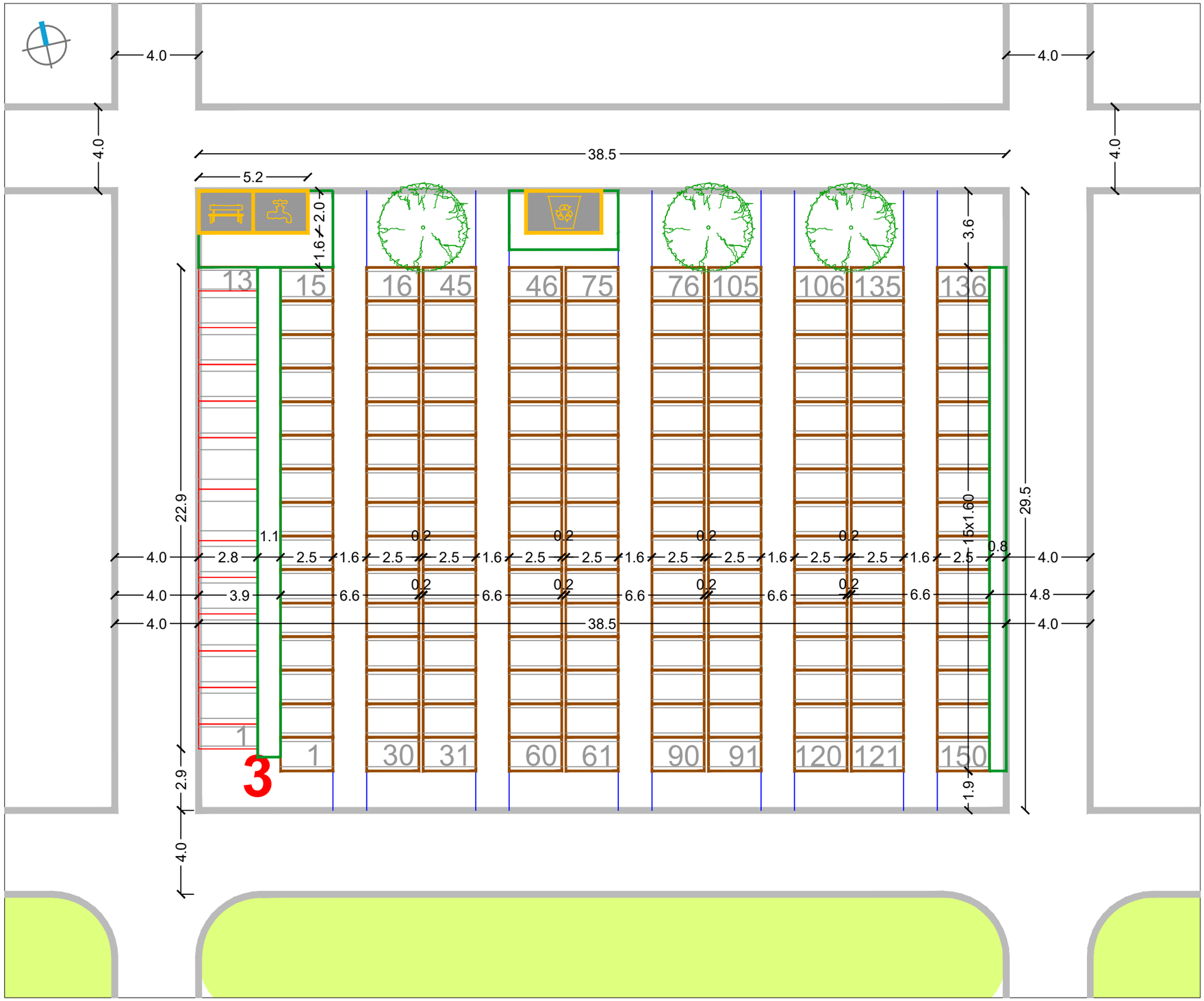

RASTER I RAZMJEŠTAJ UKOPNIH PARCELA ZA GROBNO POLJE

URBANISTICA

URBANISTIČKI PLAN UREĐENJA
GROBLJA MARKOVO POLJE

MJ 1:200

SJEVEROZAPADNI DIO GROBLJA

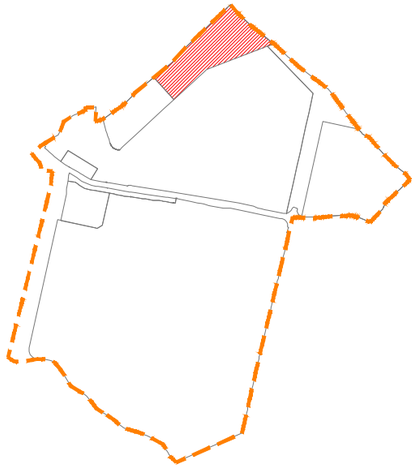

RASTER I RAZMJEŠTAJ
GROBNIH POLJA

4

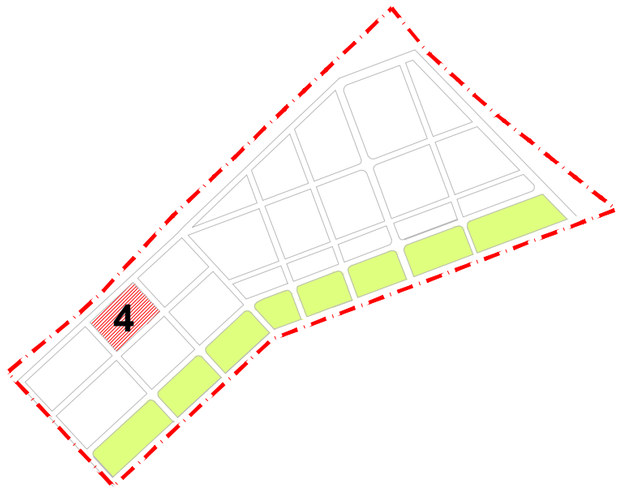

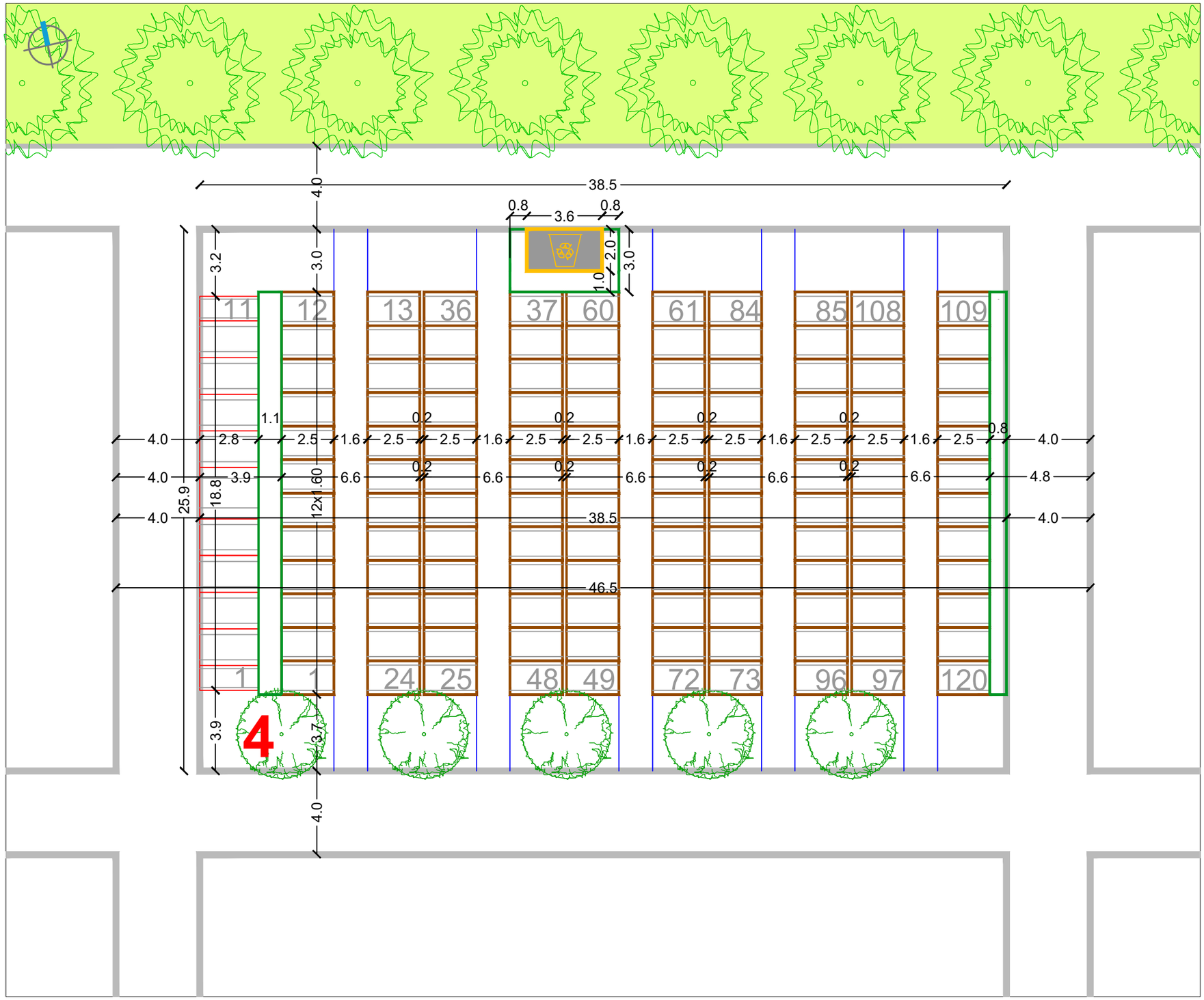

RASTER I RAZMJEŠTAJ UKOPNIH PARCELA ZA GROBNO POLJE

URBANISTICA

URBANISTIČKI PLAN UREĐENJA
GROBLJA MARKOVO POLJE

MJ 1:200

SJEVEROZAPADNI DIO GROBLJA

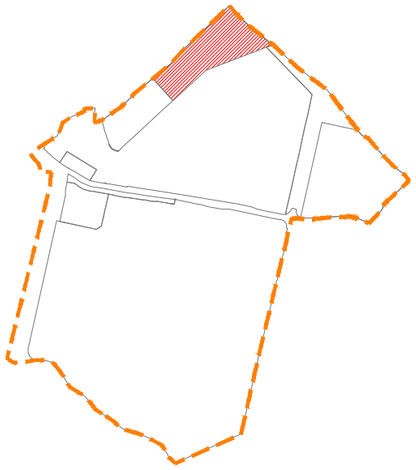

RASTER I RAZMJEŠTAJ
GROBNIH POLJA

5

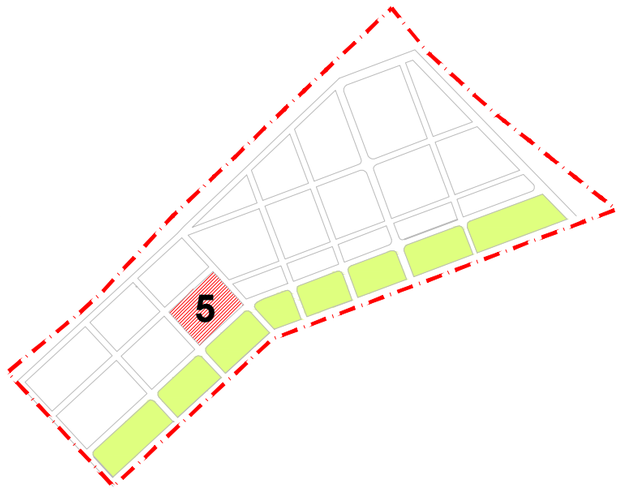

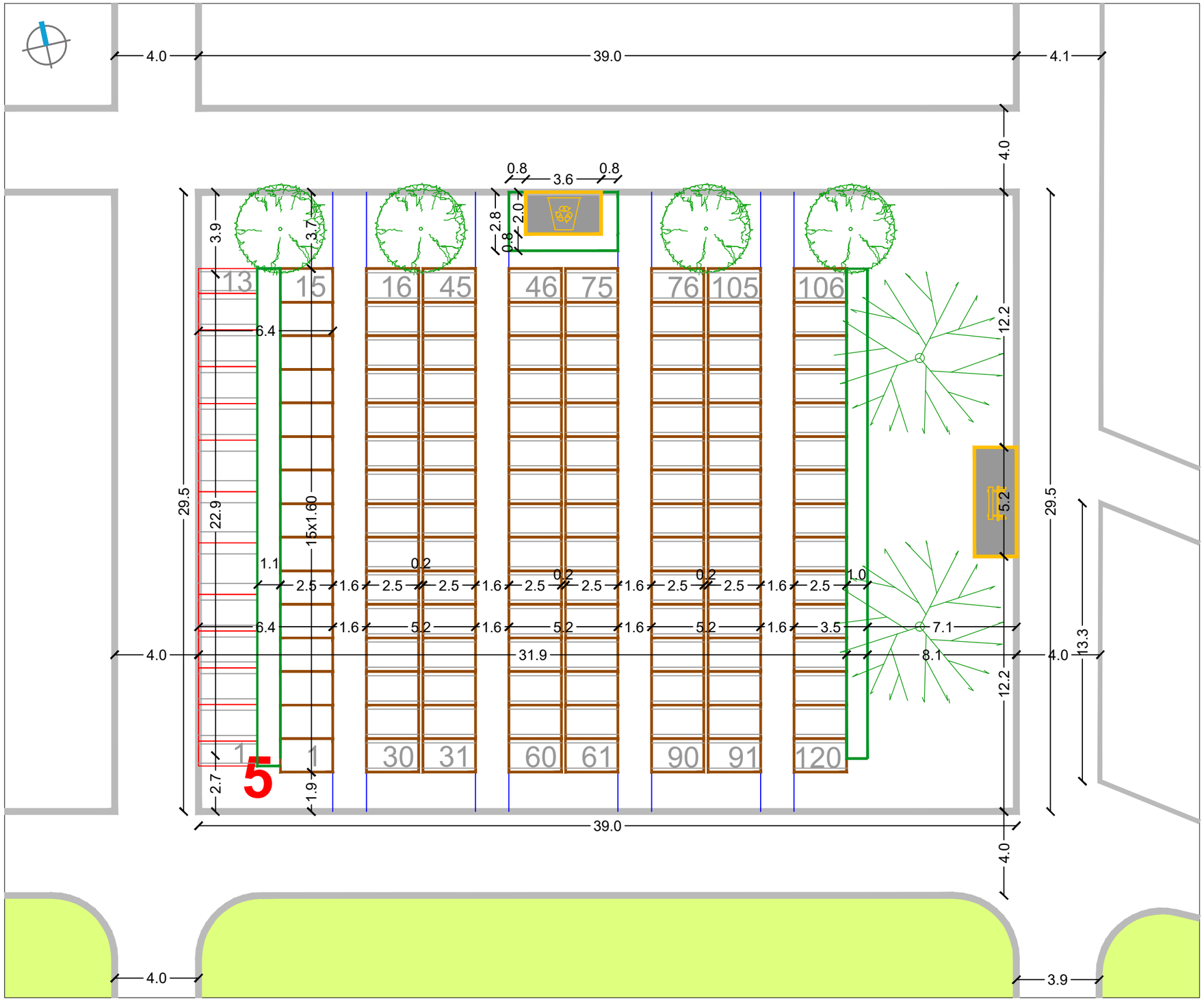

RASTER I RAZMJEŠTAJ UKOPNIH PARCELA ZA GROBNO POLJE

URBANISTICA

URBANISTIČKI PLAN UREĐENJA
GROBLJA MARKOVO POLJE

MJ 1:200

SJEVEROZAPADNI DIO GROBLJA

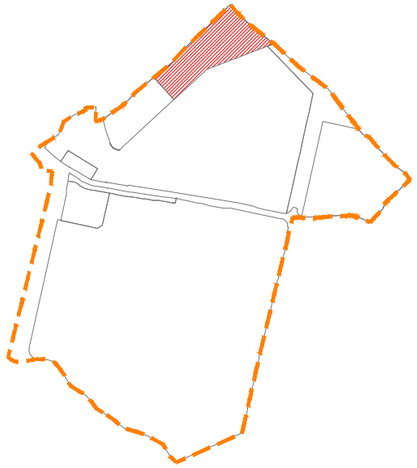

RASTER I RAZMJEŠTAJ
GROBNIH POLJA

6

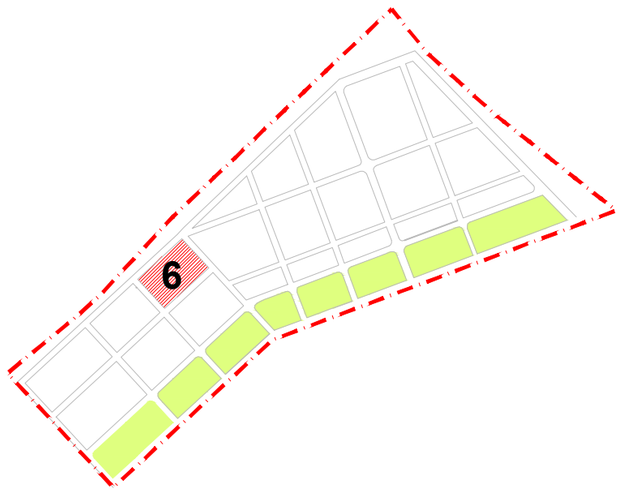

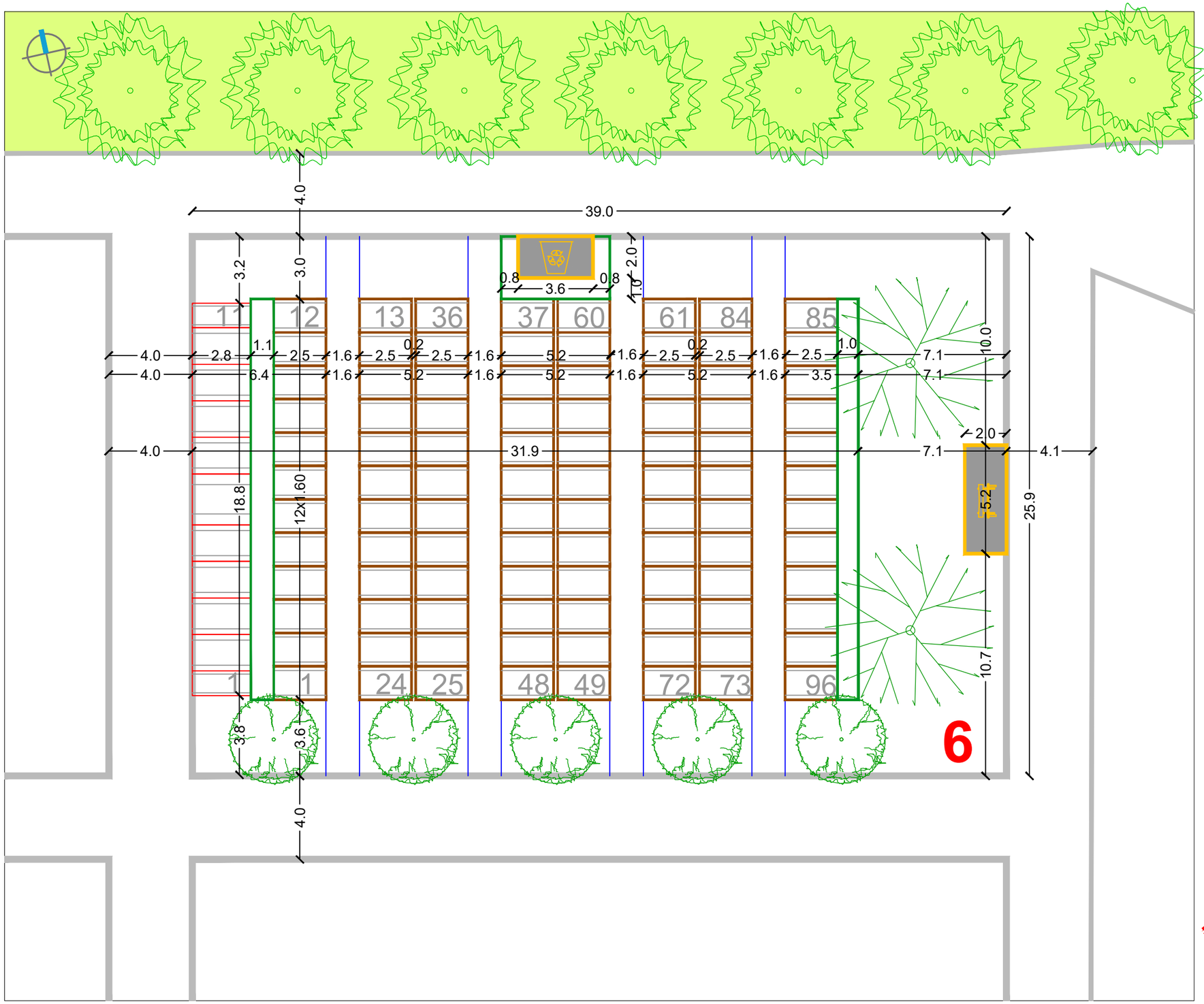

RASTER I RAZMJEŠTAJ UKOPNIH PARCELA ZA GROBNO POLJE

URBANISTICA

URBANISTIČKI PLAN UREĐENJA
GROBLJA MARKOVO POLJE

MJ 1:200

SJEVEROZAPADNI DIO GROBLJA

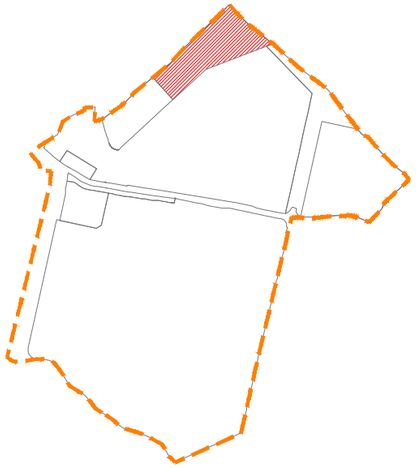

RASTER I RAZMJEŠTAJ
GROBNIH POLJA

7

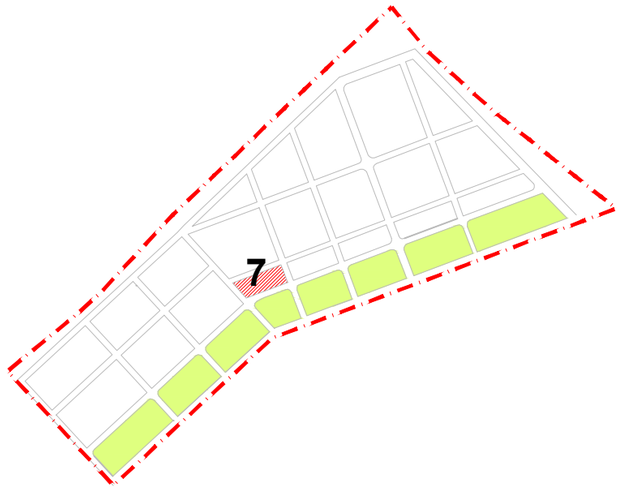

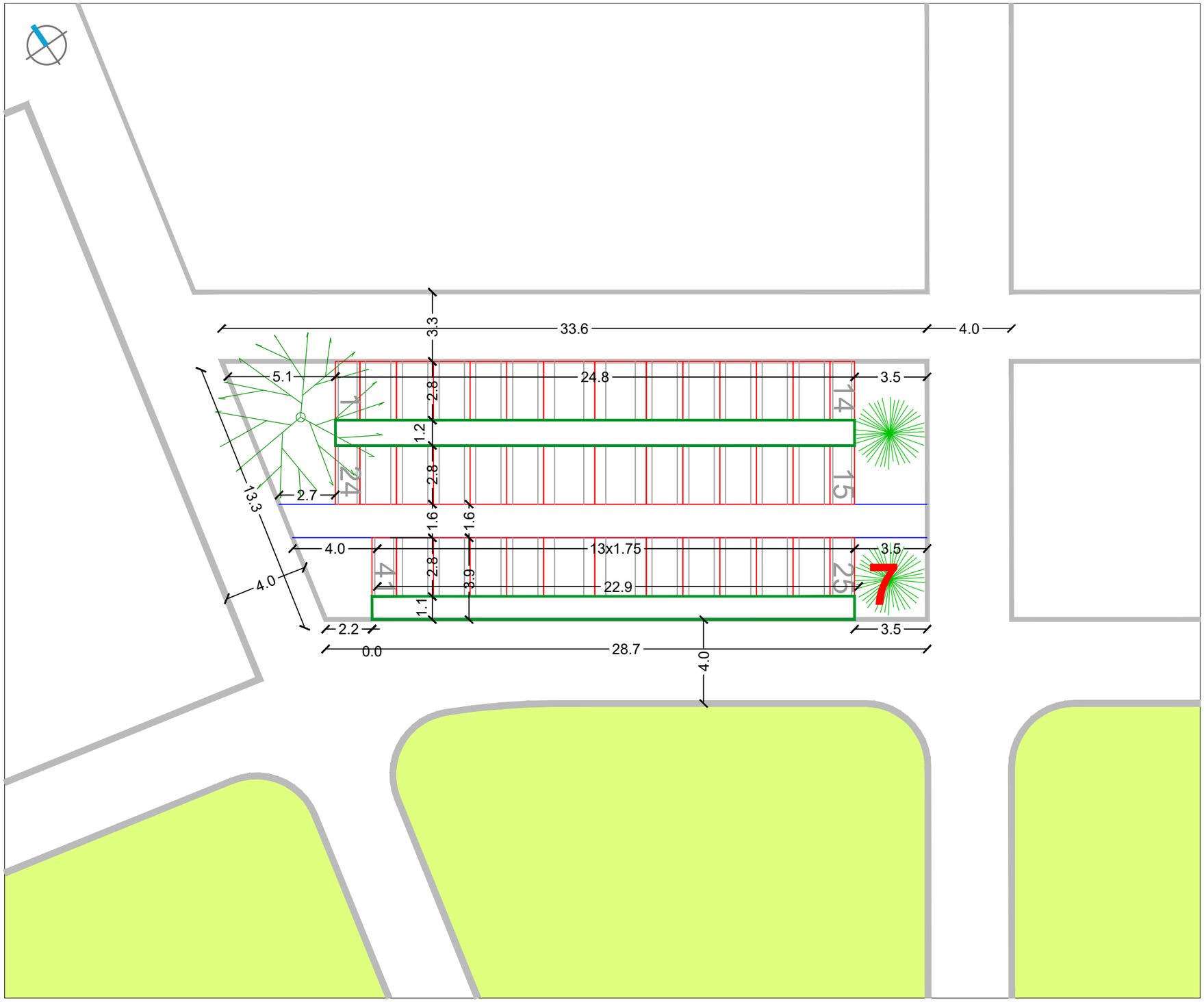

RASTER I RAZMJEŠTAJ UKOPNIH PARCELA ZA GROBNO POLJE

URBANISTICA

URBANISTIČKI PLAN UREĐENJA
GROBLJA MARKOVO POLJE

MJ 1:200

SJEVEROZAPADNI DIO GROBLJA

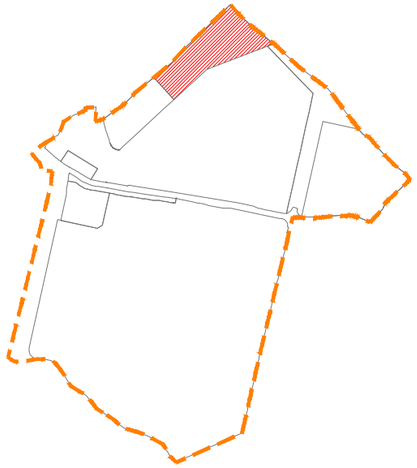

RASTER I RAZMJEŠTAJ
GROBNIH POLJA

8

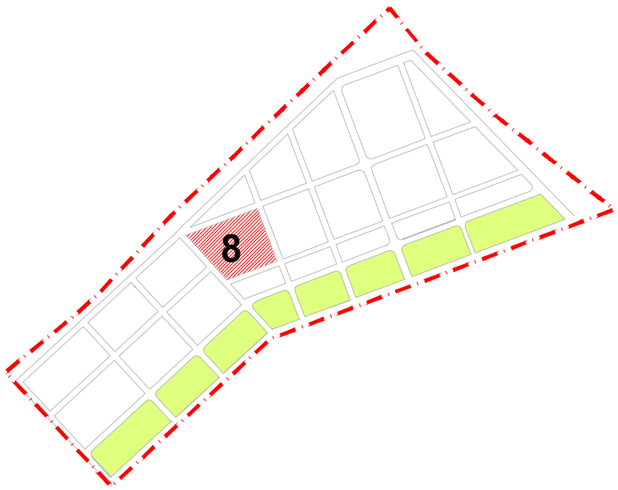

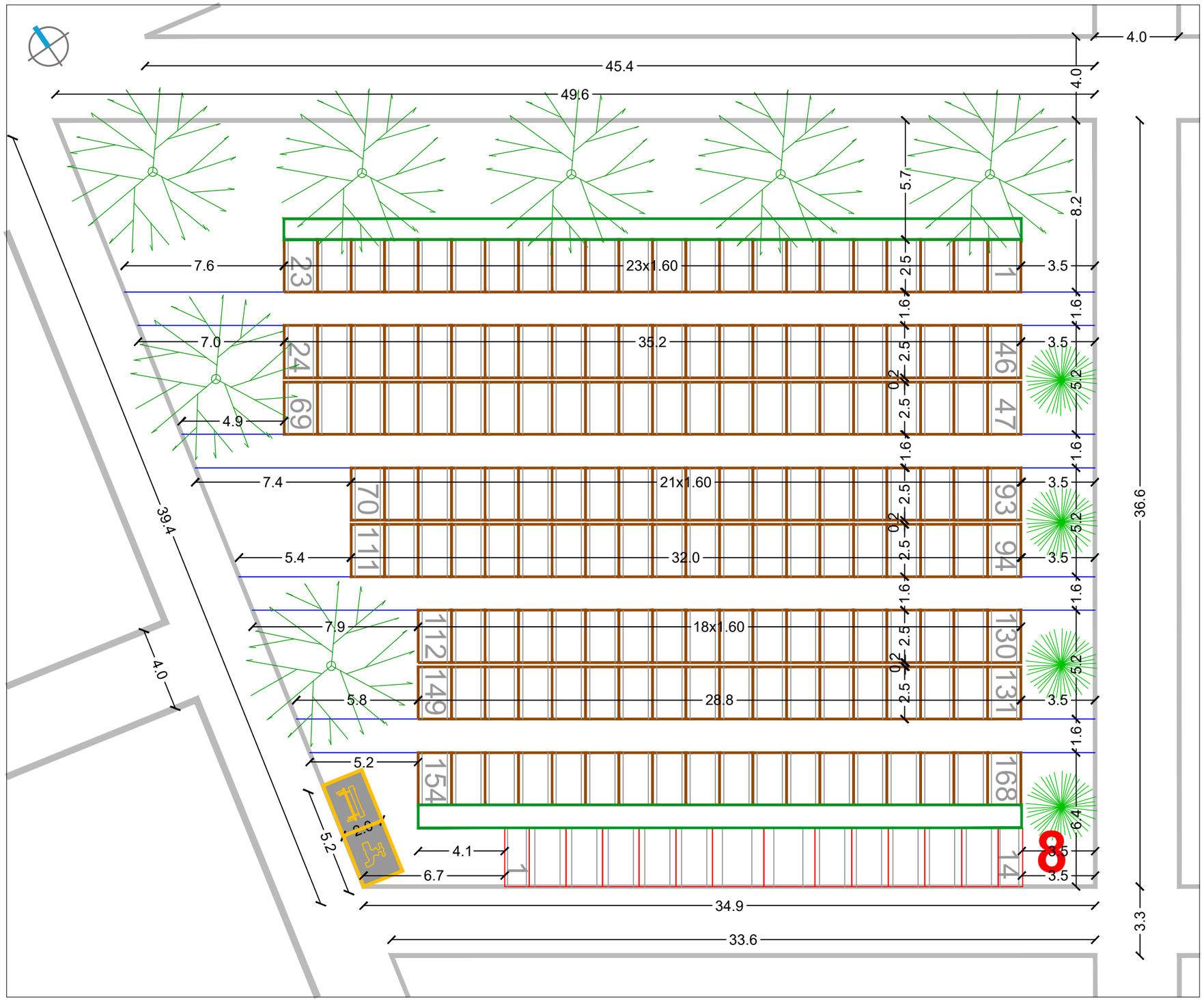

URBANISTICA

URBANISTIČKI PLAN UREĐENJA
GROBLJA MARKOVO POLJE

MJ 1:200

SJEVEROZAPADNI DIO GROBLJA

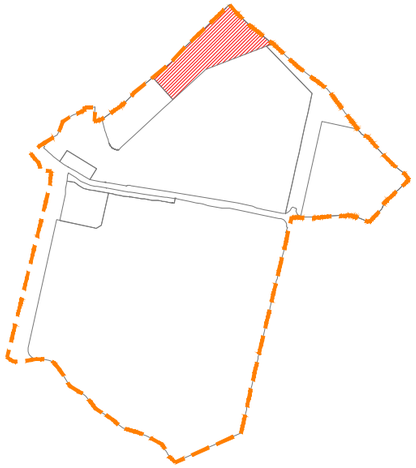

RASTER I RAZMJEŠTAJ
GROBNIH POLJA

9

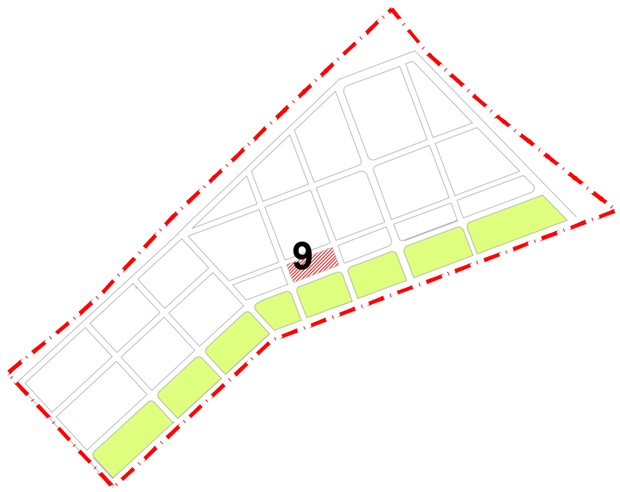

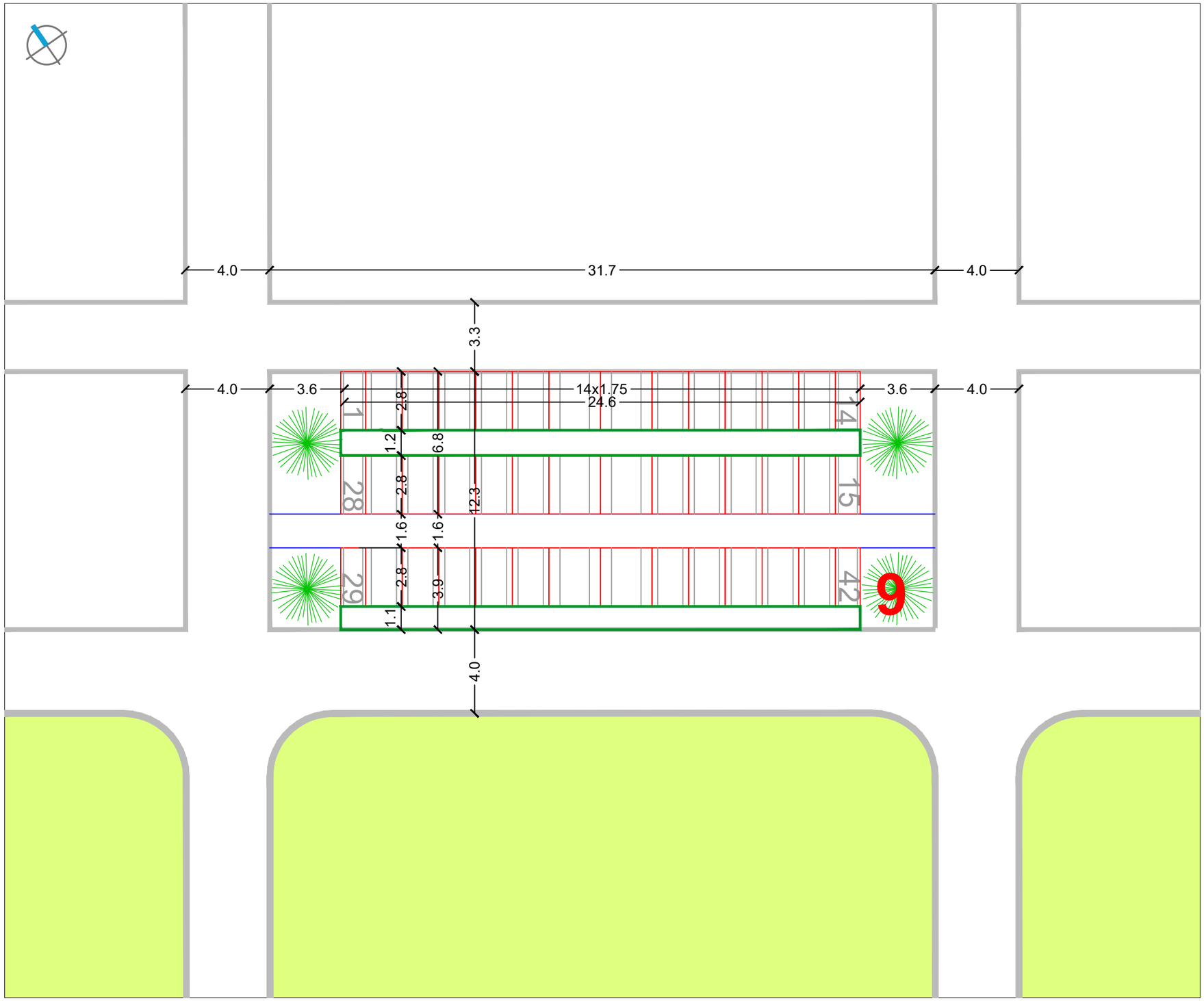

RASTER I RAZMJEŠTAJ UKOPNIH PARCELA ZA GROBNO POLJE

URBANISTICA

URBANISTIČKI PLAN UREĐENJA
GROBLJA MARKOVO POLJE

MJ 1:200

SJEVEROZAPADNI DIO GROBLJA

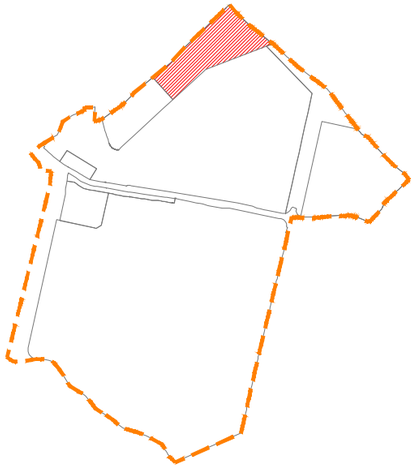

RASTER I RAZMJEŠTAJ
GROBNIH POLJA

10

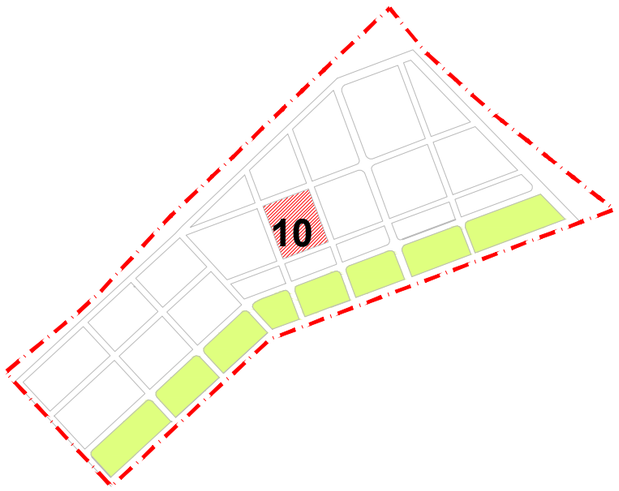

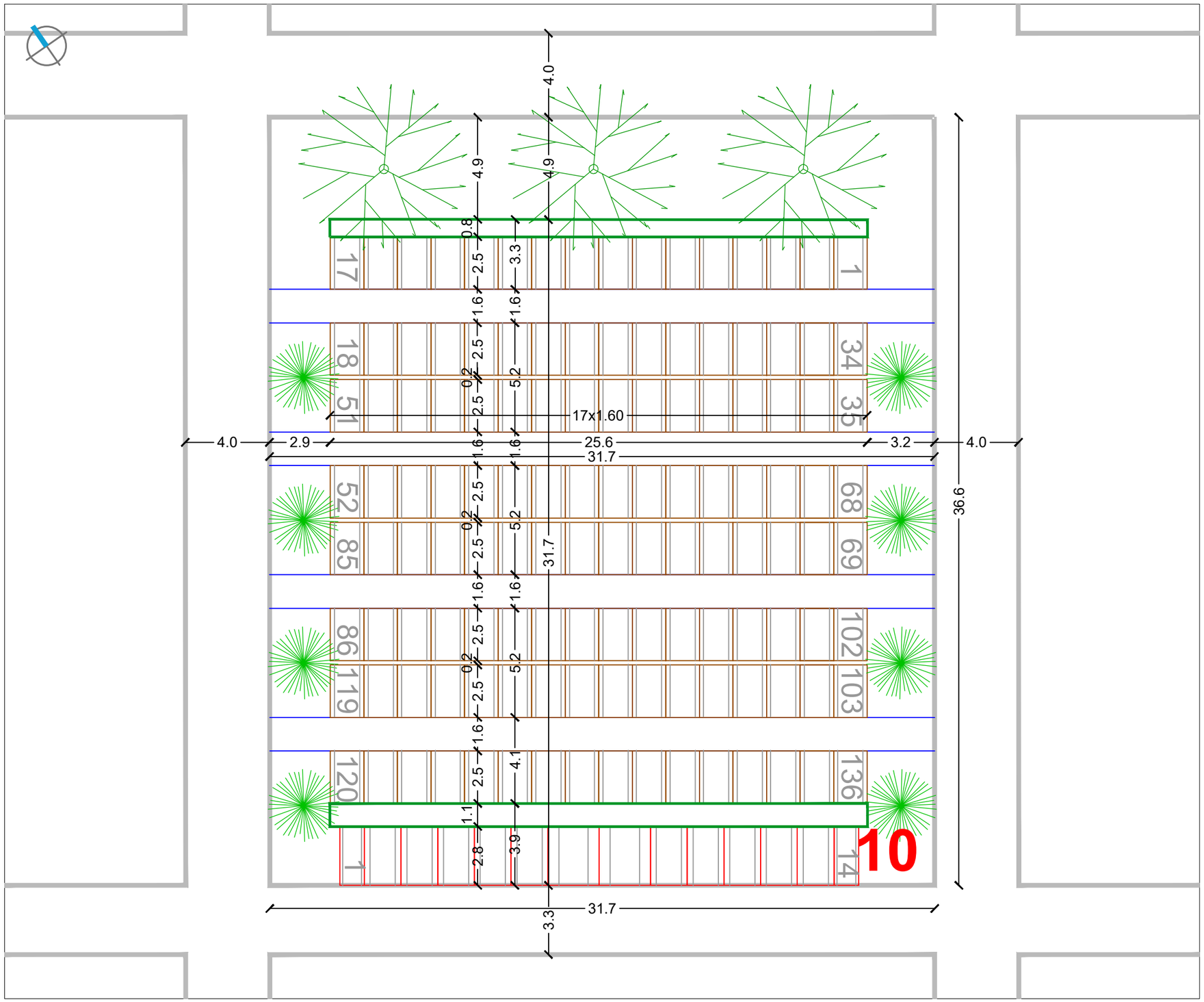

RASTER I RAZMJEŠTAJ UKOPNIH PARCELA ZA GROBNO POLJE

URBANISTICA

URBANISTIČKI PLAN UREĐENJA
GROBLJA MARKOVO POLJE

MJ 1:200

SJEVEROZAPADNI DIO GROBLJA

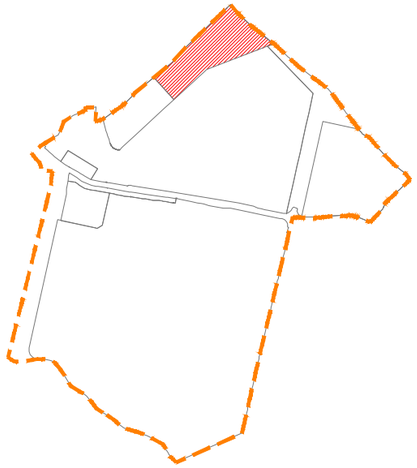

RASTER I RAZMJEŠTAJ
GROBNIH POLJA

11

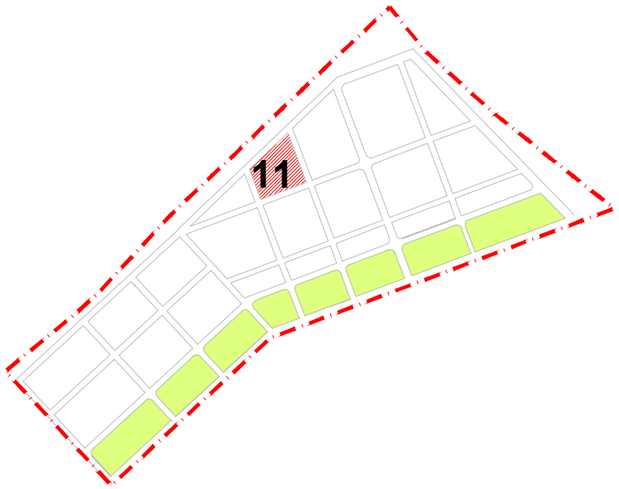

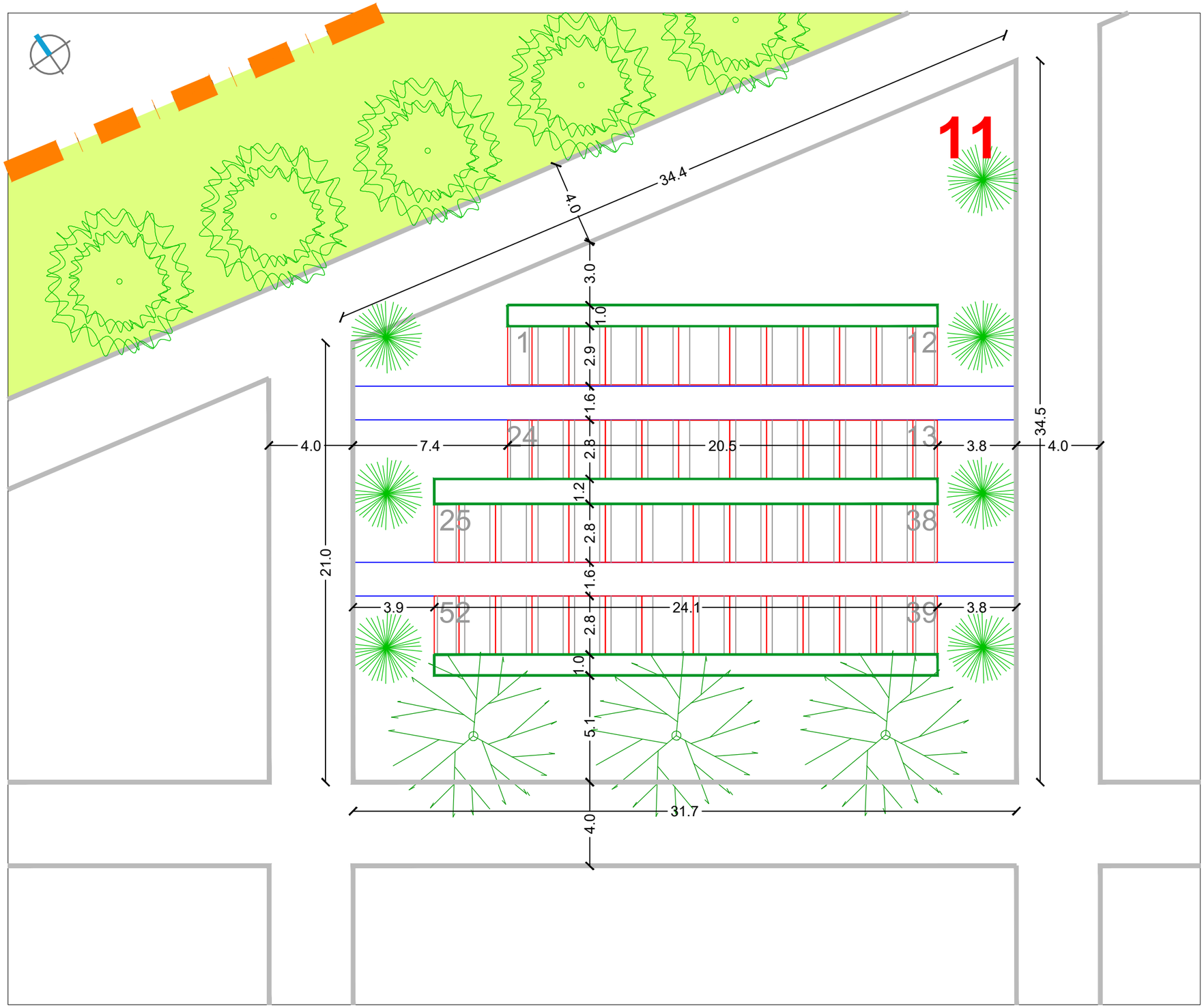

RASTER I RAZMJEŠTAJ UKOPNIH PARCELA ZA GROBNO POLJE

URBANISTICA

URBANISTIČKI PLAN UREĐENJA
GROBLJA MARKOVO POLJE

MJ 1:200

SJEVEROZAPADNI DIO GROBLJA

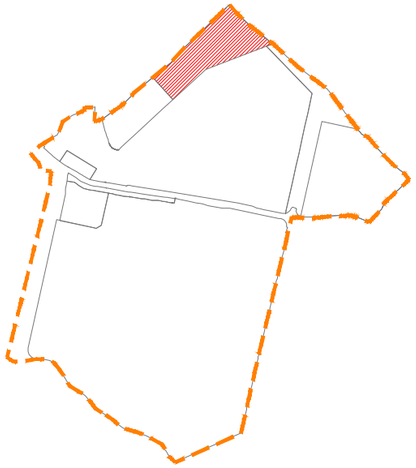

RASTER I RAZMJEŠTAJ
GROBNIH POLJA

12

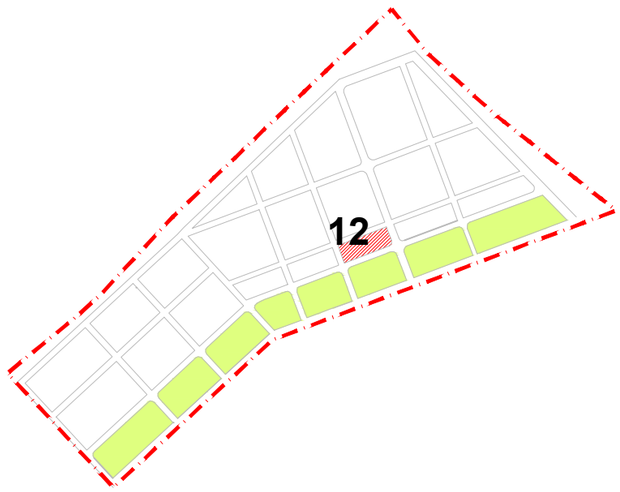

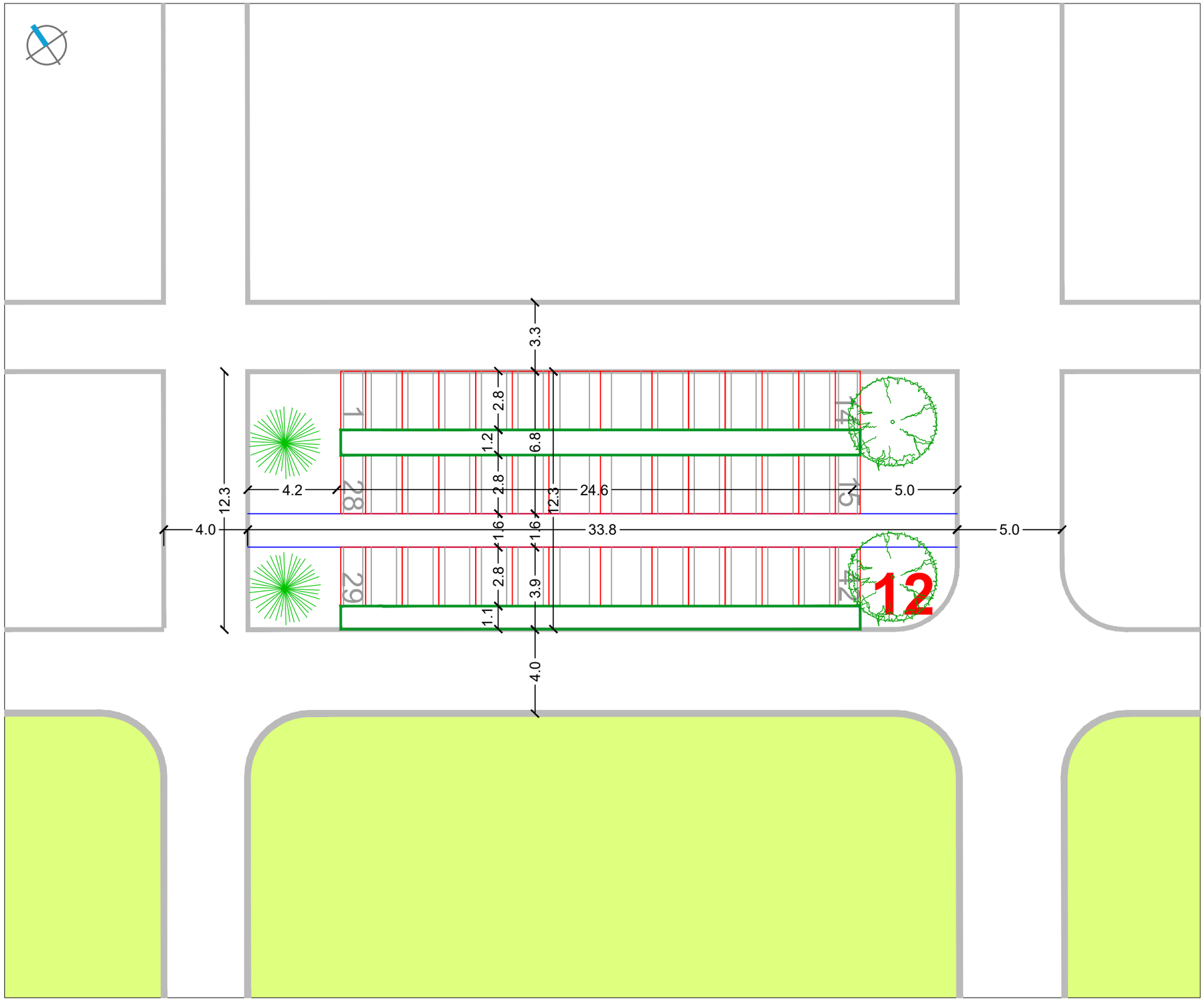

RASTER I RAZMJEŠTAJ UKOPNIH PARCELA ZA GROBNO POLJE

URBANISTICA

URBANISTIČKI PLAN UREĐENJA
GROBLJA MARKOVO POLJE

MJ 1:200

SJEVEROZAPADNI DIO GROBLJA

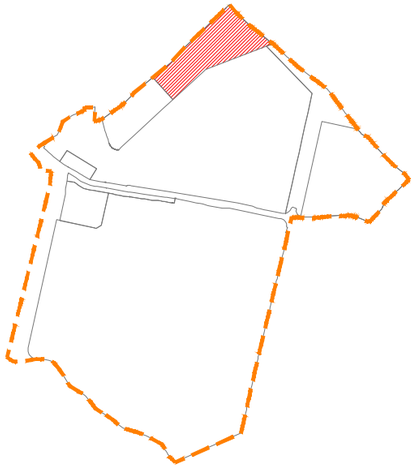

RASTER I RAZMJEŠTAJ
GROBNIH POLJA

13

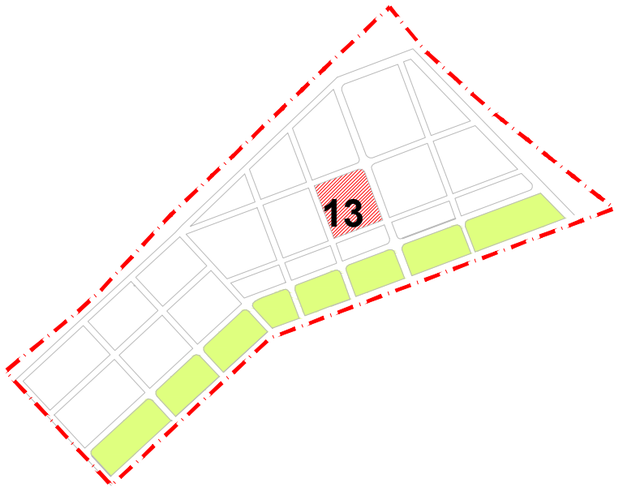

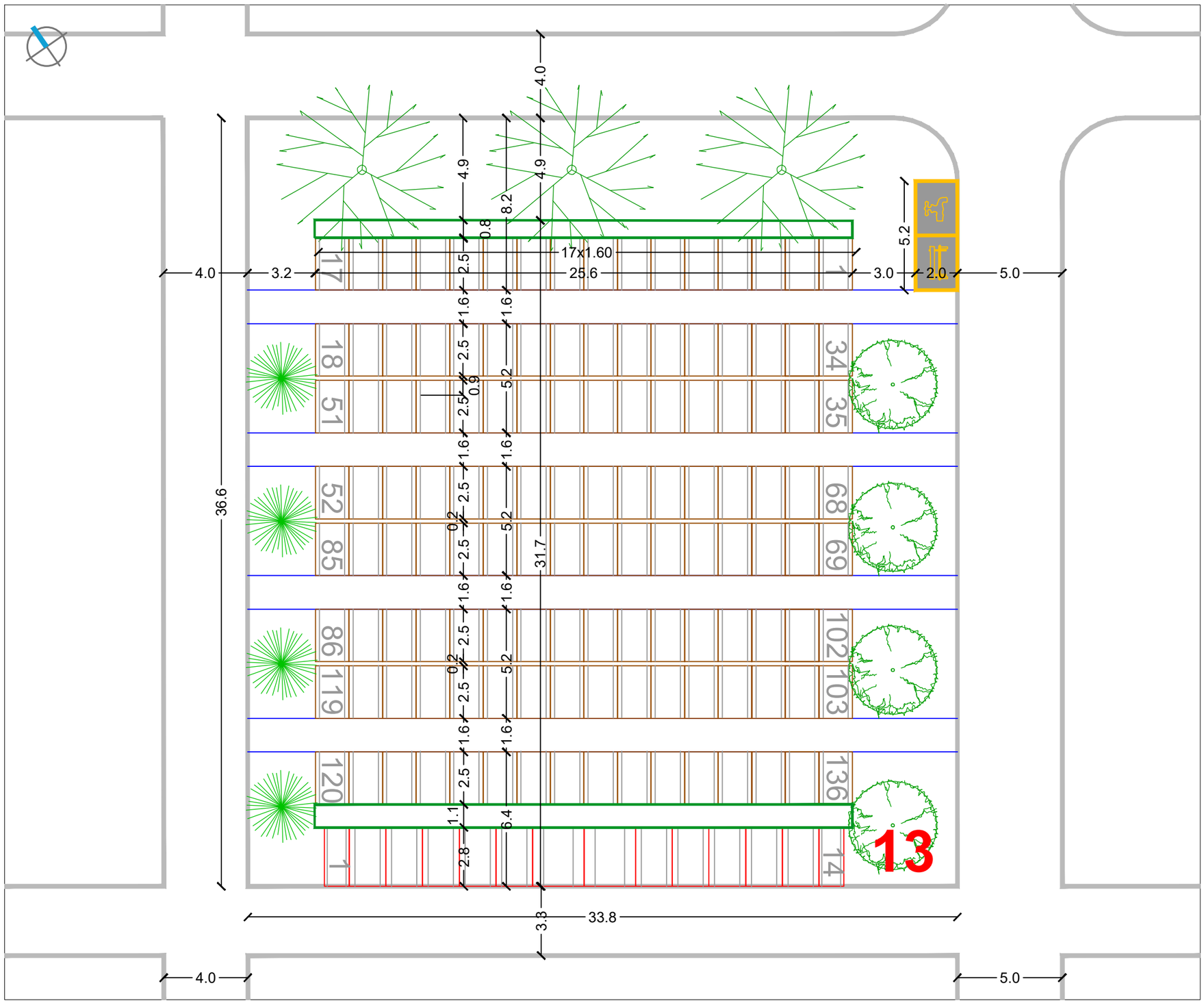

RASTER I RAZMJEŠTAJ UKOPNIH PARCELA ZA GROBNO POLJE

URBANISTICA

URBANISTIČKI PLAN UREĐENJA
GROBLJA MARKOVO POLJE

MJ 1:200

SJEVEROZAPADNI DIO GROBLJA

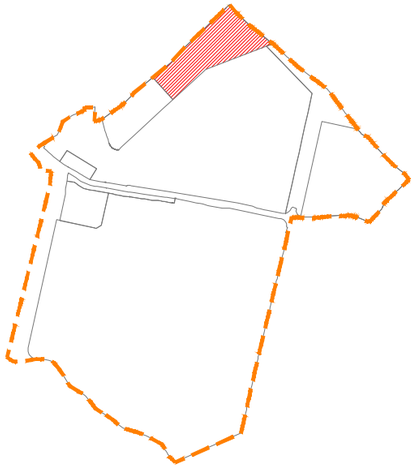

RASTER I RAZMJEŠTAJ
GROBNIH POLJA

14

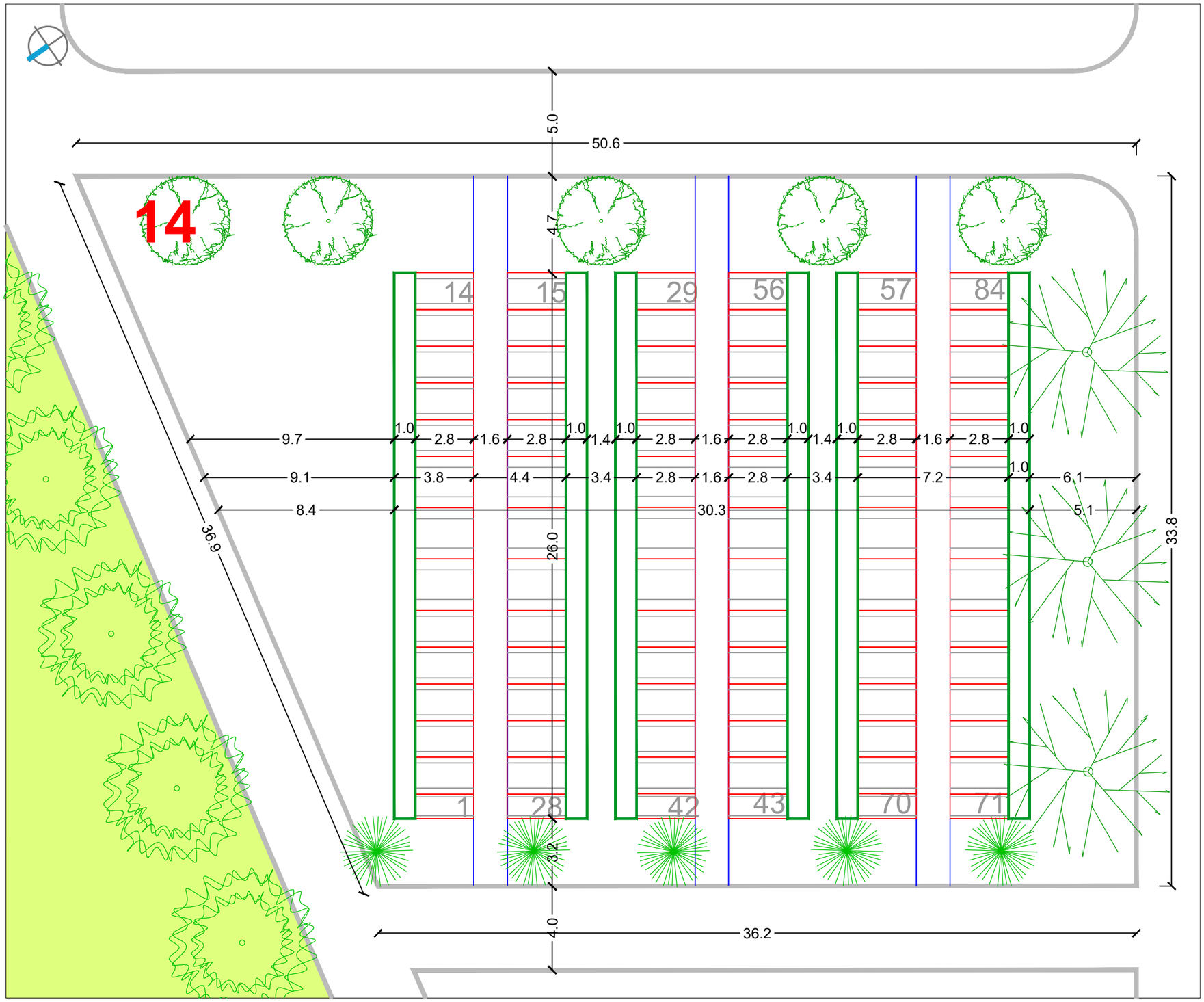

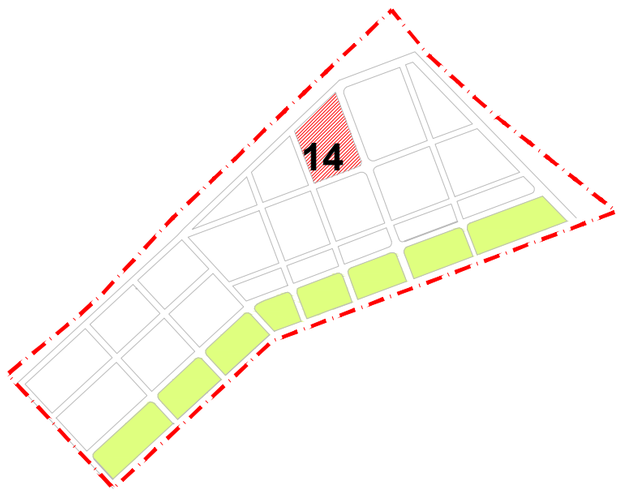

RASTER I RAZMJEŠTAJ UKOPNIH PARCELA ZA GROBNO POLJE

URBANISTICA

URBANISTIČKI PLAN UREĐENJA
GROBLJA MARKOVO POLJE

MJ 1:200

SJEVEROZAPADNI DIO GROBLJA

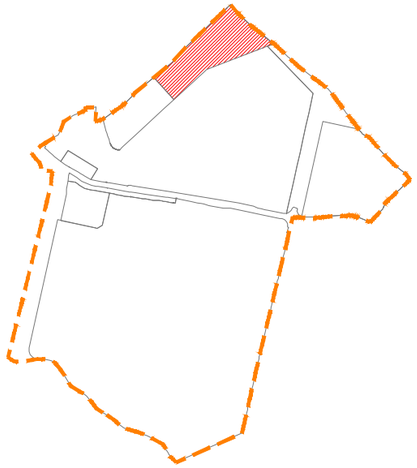

RASTER I RAZMJEŠTAJ
GROBNIH POLJA

15

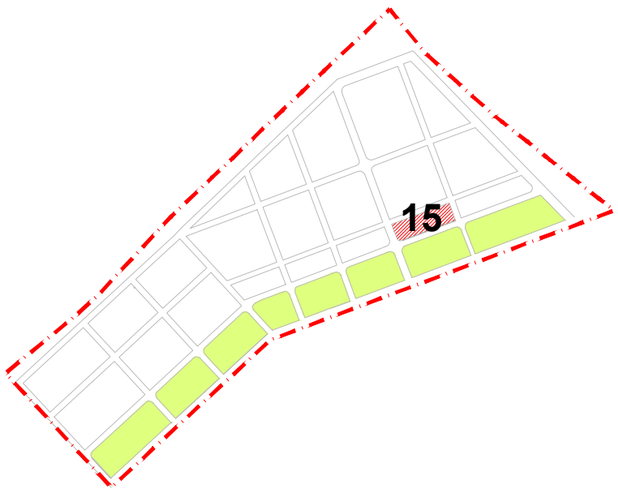

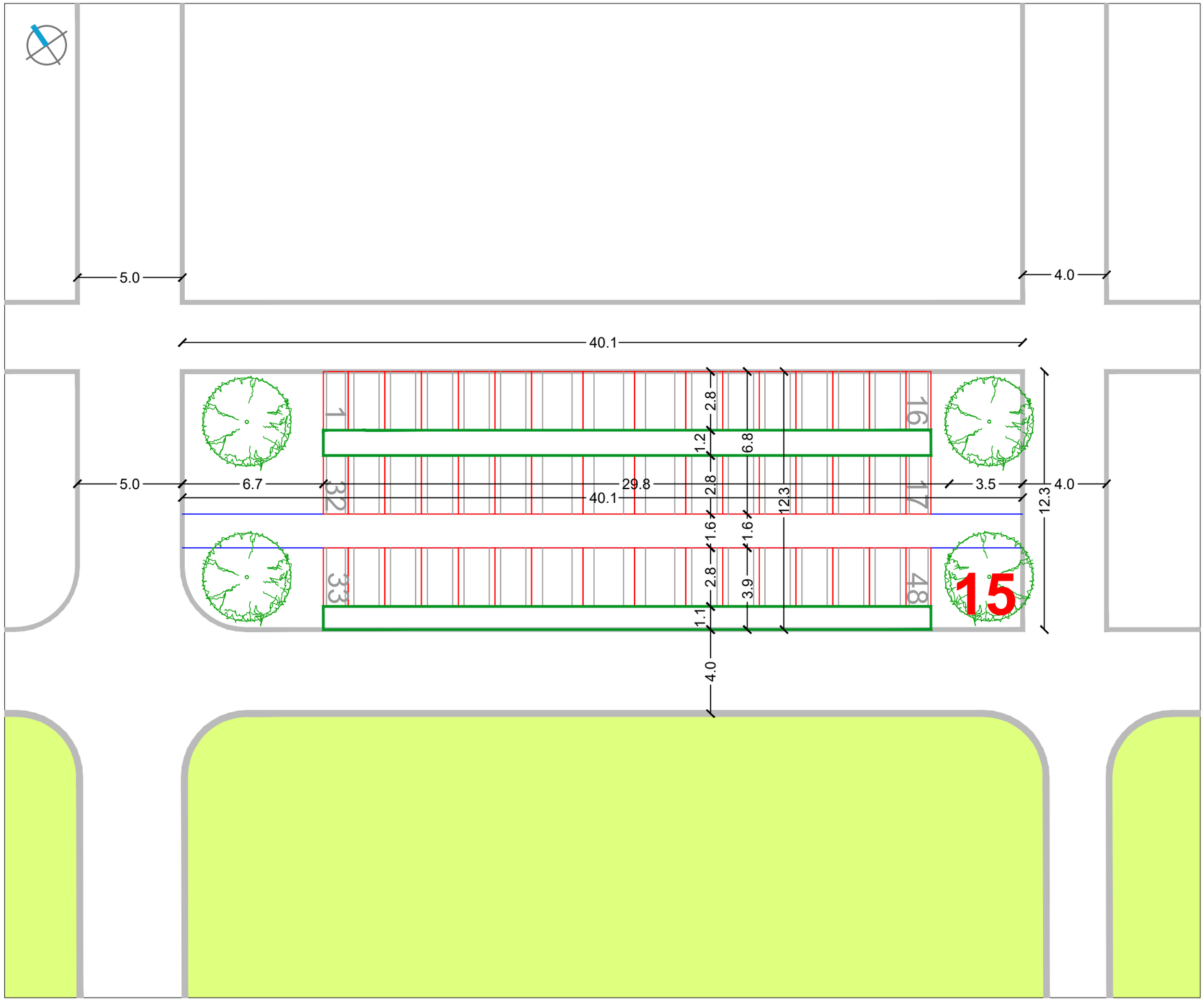

RASTER I RAZMJEŠTAJ UKOPNIH PARCELA ZA GROBNO POLJE

URBANISTICA

URBANISTIČKI PLAN UREĐENJA
GROBLJA MARKOVO POLJE

MJ 1:200

SJEVEROZAPADNI DIO GROBLJA

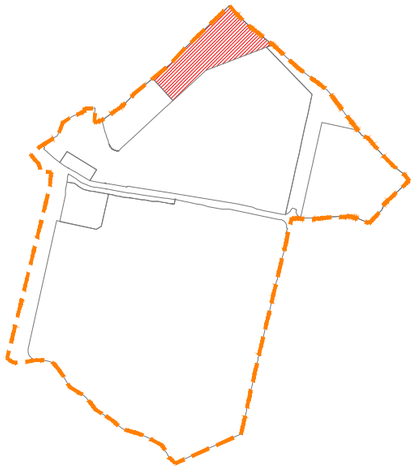

RASTER I RAZMJEŠTAJ
GROBNIH POLJA

16

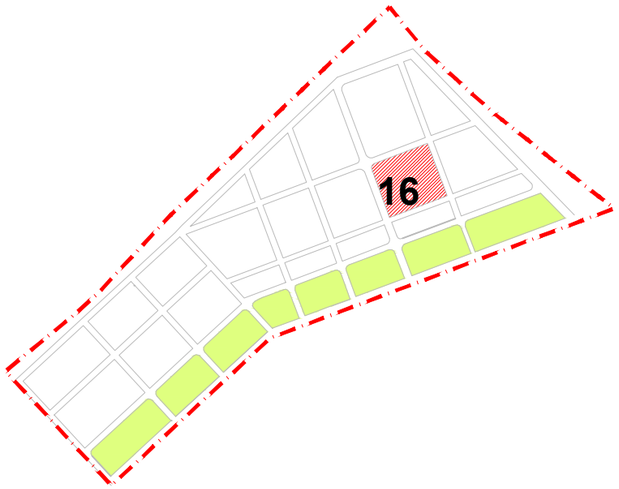

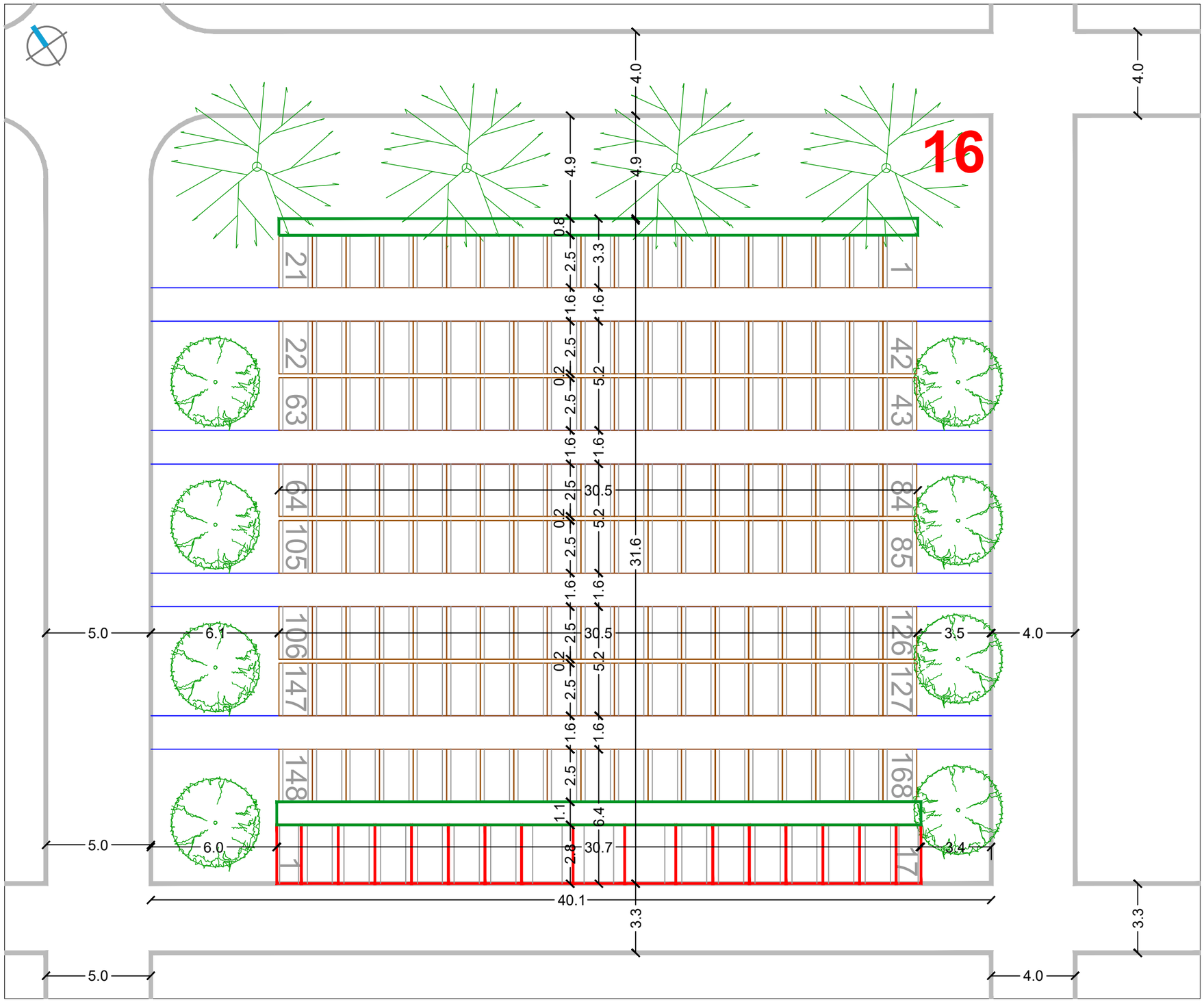

RASTER I RAZMJEŠTAJ UKOPNIH PARCELA ZA GROBNO POLJE

URBANISTICA

URBANISTIČKI PLAN UREĐENJA
GROBLJA MARKOVO POLJE

MJ 1:200

SJEVEROZAPADNI DIO GROBLJA

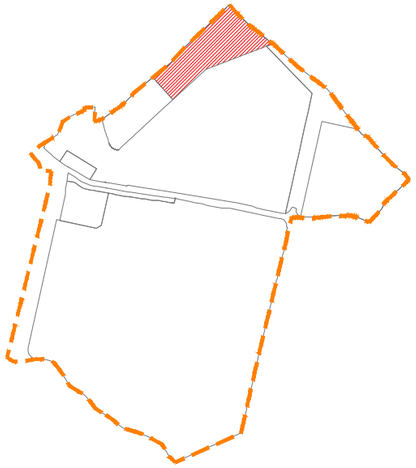

RASTER I RAZMJEŠTAJ
GROBNIH POLJA

17

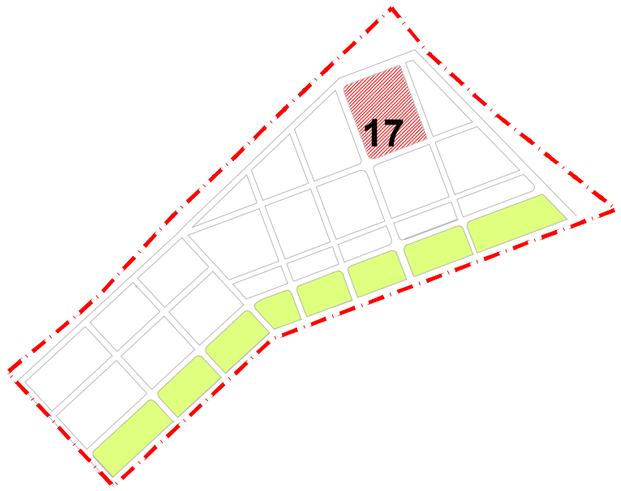

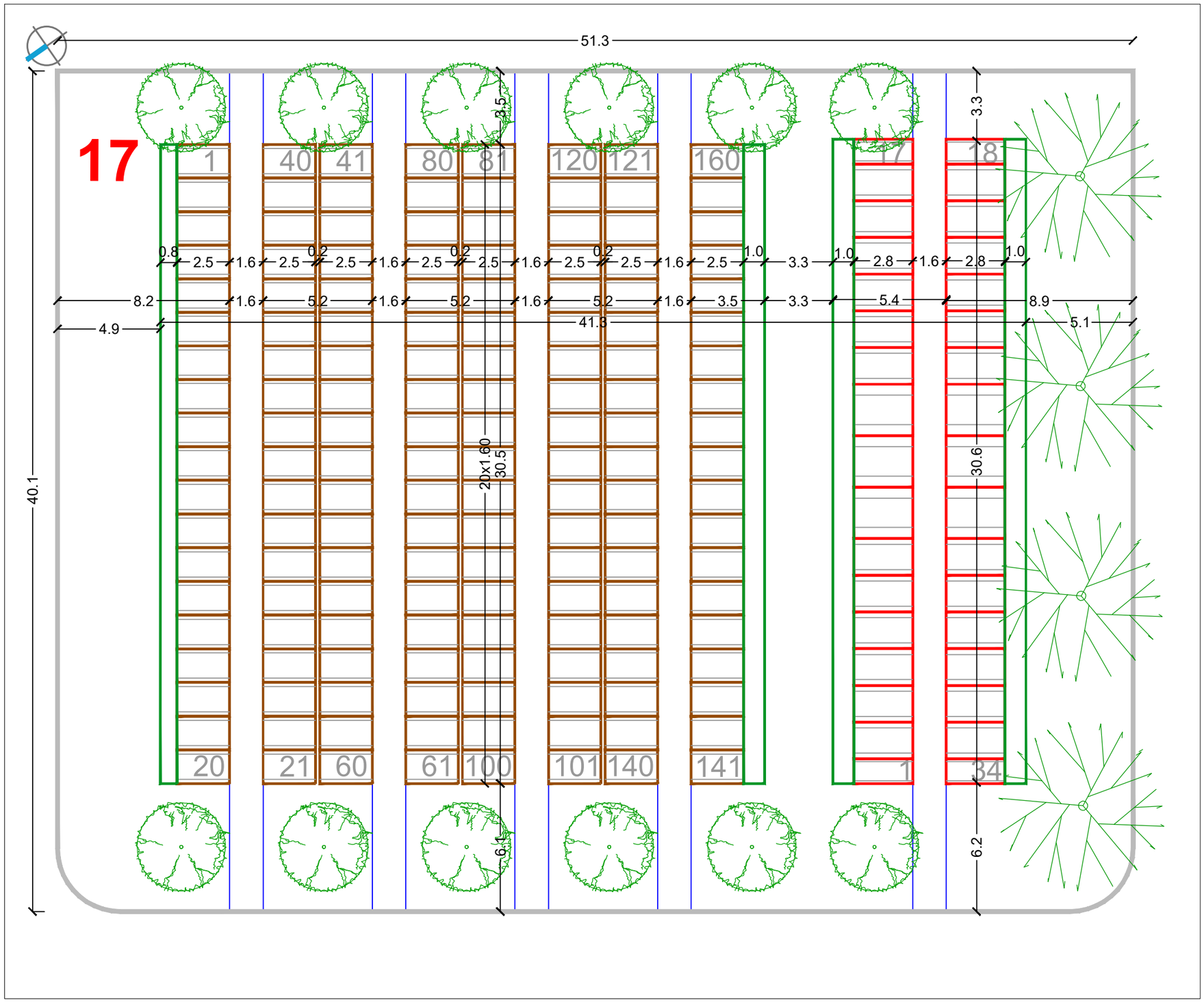

RASTER I RAZMJEŠTAJ UKOPNIH PARCELA ZA GROBNO POLJE

URBANISTICA

URBANISTIČKI PLAN UREĐENJA
GROBLJA MARKOVO POLJE

MJ 1:200

SJEVEROZAPADNI DIO GROBLJA

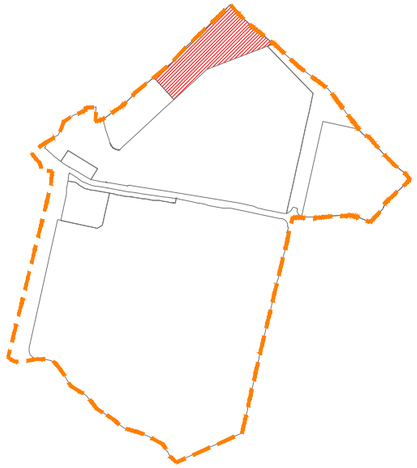

RASTER I RAZMJEŠTAJ
GROBNIH POLJA

18

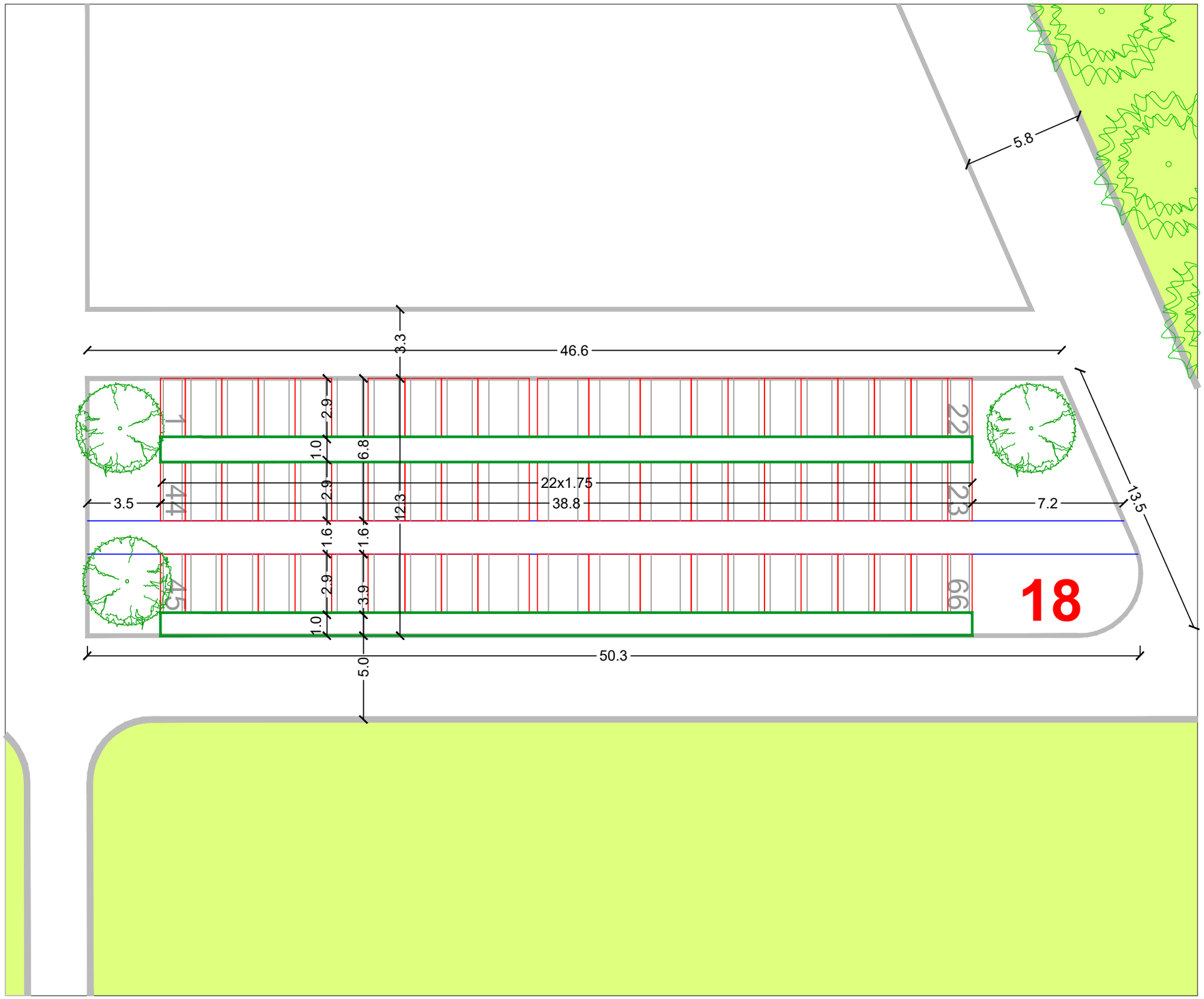

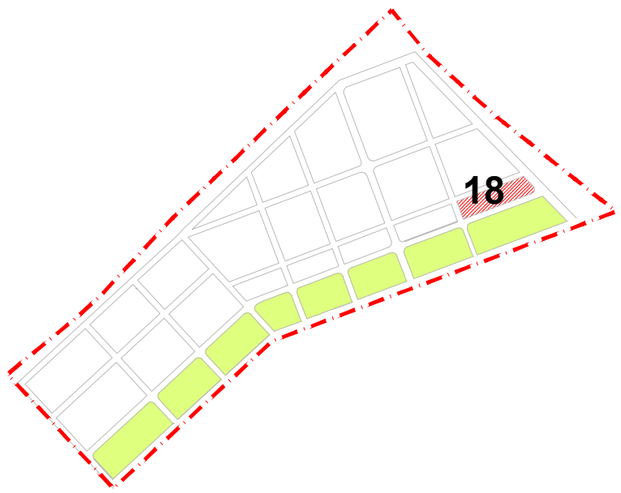

RASTER I RAZMJEŠTAJ UKOPNIH PARCELA ZA GROBNO POLJE

URBANISTICA

URBANISTIČKI PLAN UREĐENJA
GROBLJA MARKOVO POLJE

MJ 1:200

SJEVEROZAPADNI DIO GROBLJA

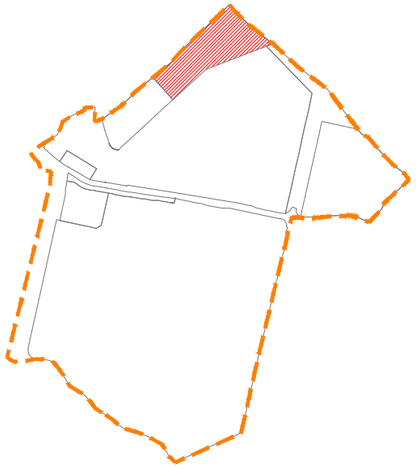

RASTER I RAZMJEŠTAJ
GROBNIH POLJA

19

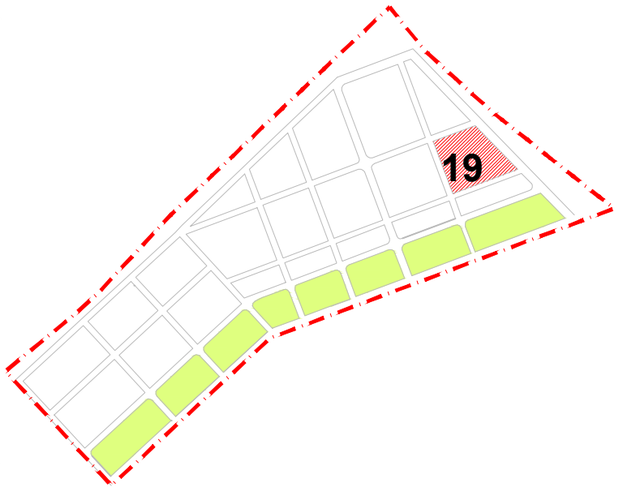

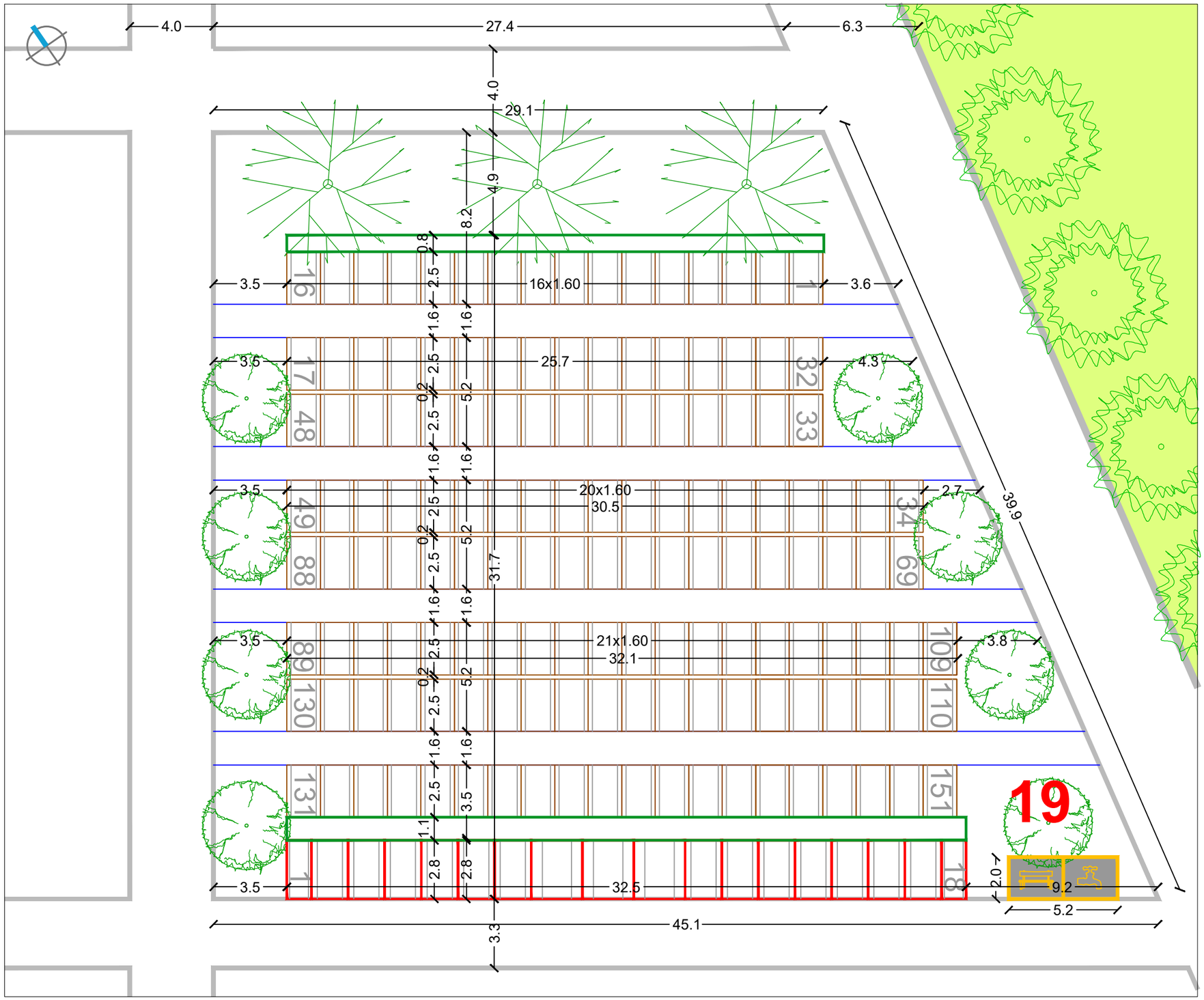

URBANISTICA

URBANISTIČKI PLAN UREĐENJA
GROBLJA MARKOVO POLJE

MJ 1:200

SJEVEROZAPADNI DIO GROBLJA

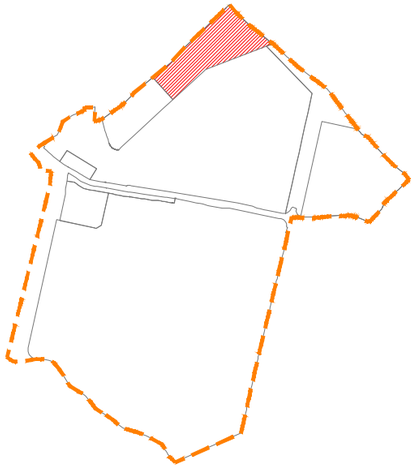

RASTER I RAZMJEŠTAJ
GROBNIH POLJA

20

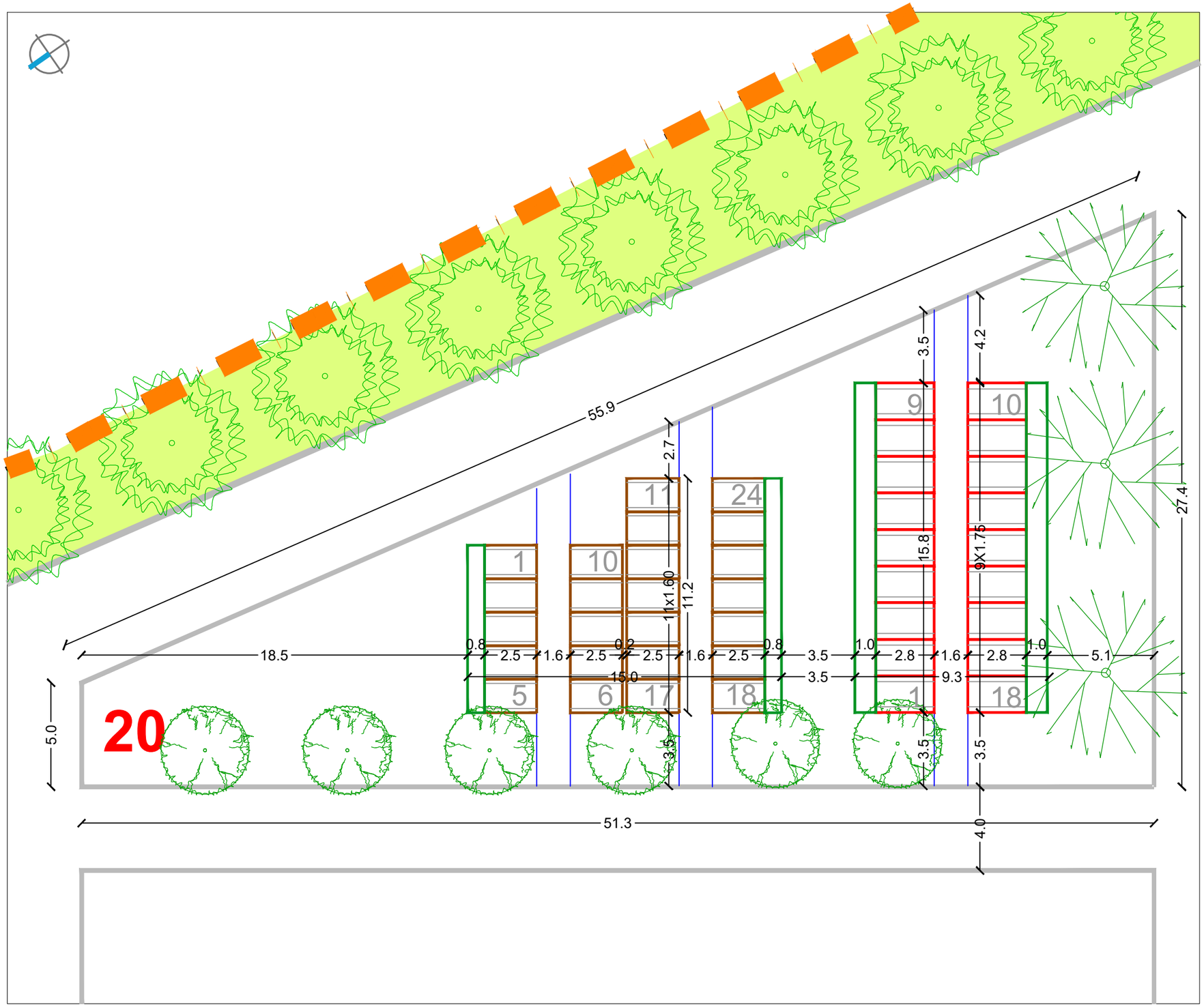

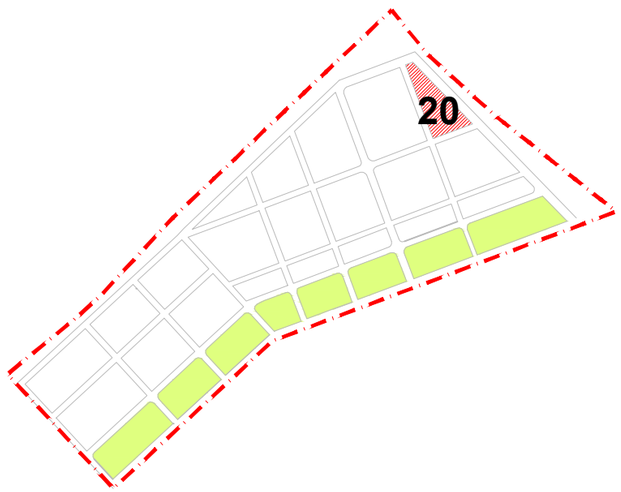

RASTER I RAZMJEŠTAJ UKOPNIH PARCELA ZA GROBNO POLJE

URBANISTICA

URBANISTIČKI PLAN UREĐENJA
GROBLJA MARKOVO POLJE

MJ 1:200

SJEVEROZAPADNI DIO GROBLJA

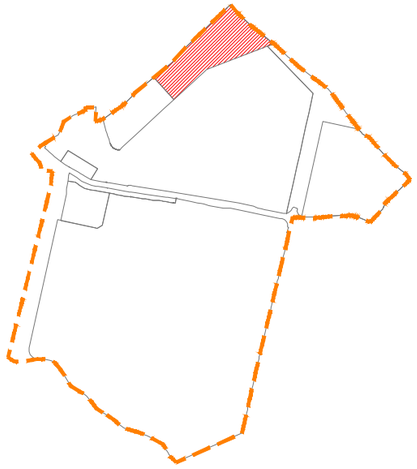

RASTER I RAZMJEŠTAJ
GROBNIH POLJA

21

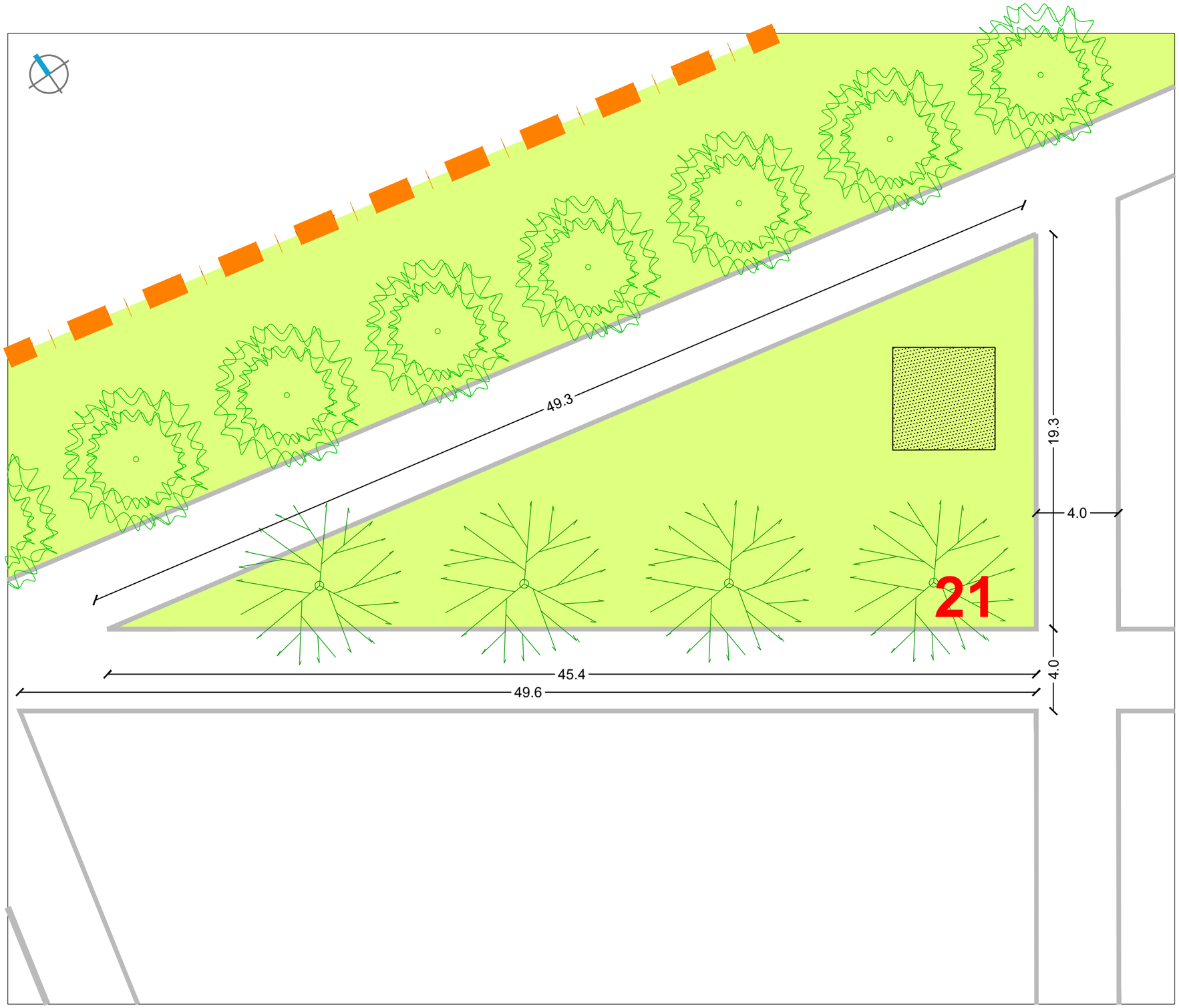

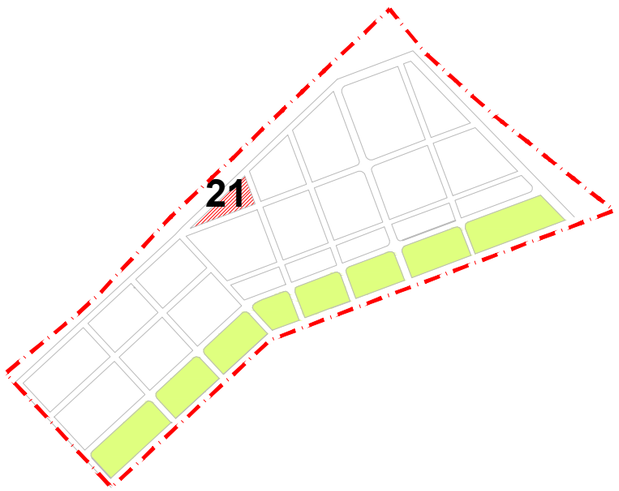

RASTER I RAZMJEŠTAJ UKOPNIH PARCELA ZA GROBNO POLJE

URBANISTICA

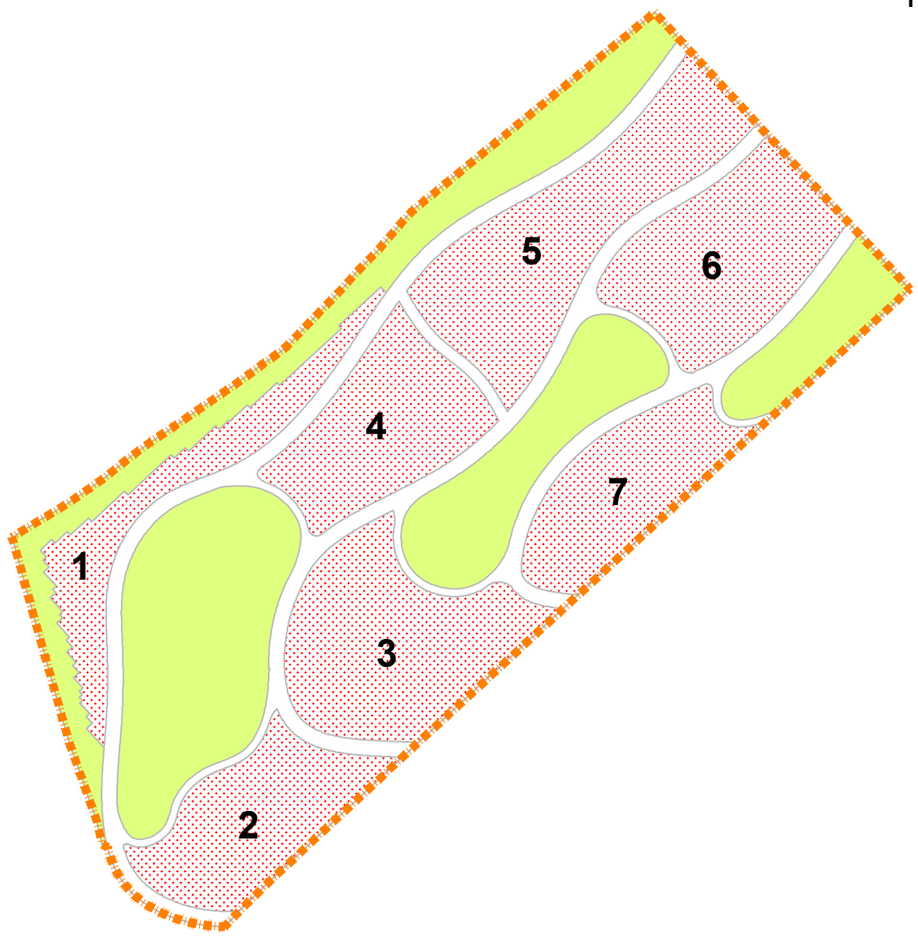

Površina gaja urni iznosi 2.5ha

Zelenilo - 0.8ha (32%) - bez drvoreda

Broj grobnih polja - 7

Ukupan broj grobova - 3.162

zemljani grobovi - 0

grobnice u nizu - 0

grobnice soliteri - 0

mauzolej - 0

urne - 3.162

Grobna polja

GROBNA POLJA URNI

X BROJ GROBNOG POLJA

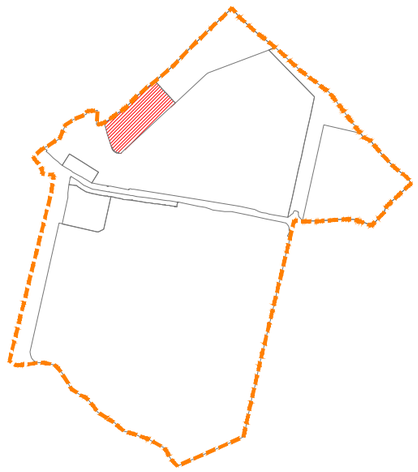

URBANISTIČKI PLAN UREĐENJA
GROBLJA MARKOVO POLJE

GAJ URNI

TUMAČ ZNAKOVA

GRANICA OBUHVATA UPU-a

OGRADA GROBLJA

X GROBNO POLJE
x - broj grobnog polja

GROBNE STAZE

KAZETE ZA URNE

UREĐAJI I OPREMA GROBLJA

PROSTOR ZA POSTAVLJANJE KONTEJNERA ZA SMEĆE

PROSTOR ZA POSTAVLJANJE KLUPA I VODE-ČESME

PROSTOR ZA POSTAVLJANJE KLUPA

PEJZAŽNO OBLIKOVANJE - VEGETACIJA

TAXUS BACCATA I THUJA OCCIDENTALIS - ŽIVICA TISA I TUJA

AESCULUS HIPPOCASTANUM - CRVENOCVJETNI KESTEN

GRUPIRANO ZELENILO

RASTER I RAZMJEŠTAJ UKOPNIH PARCELA ZA GROBNO POLJE

URBANISTICA

URBANISTIČKI PLAN UREĐENJA
GROBLJA MARKOVO POLJE

MJ 1:200

GAJ URNI

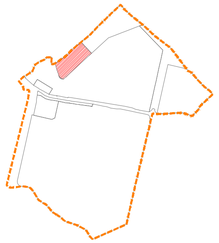

RASTER I RAZMJEŠTAJ
GROBNIH POLJA

1

UKUPAN BROJ KAZETA ZA URNE - 297

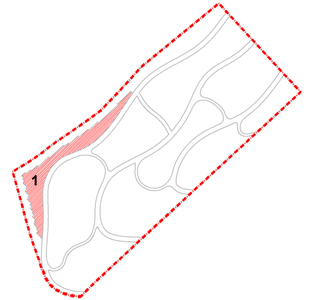

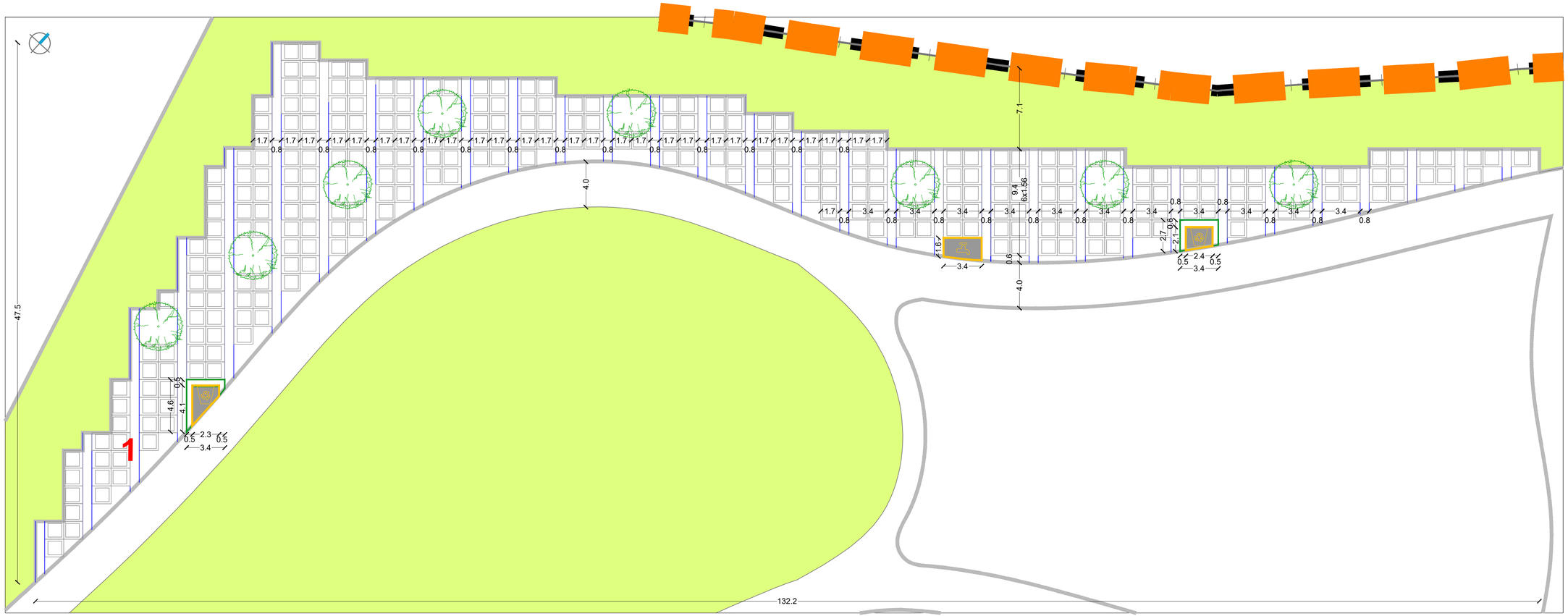

URBANISTICA

URBANISTIČKI PLAN UREĐENJA
GROBLJA MARKOVO POLJE

MJ 1:200

GAJ URNI

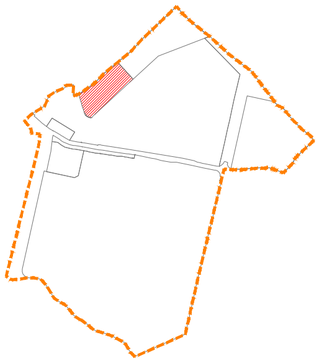

RASTER I RAZMJEŠTAJ
GROBNIH POLJA

2

UKUPAN BROJ KAZETA ZA URNE - 381

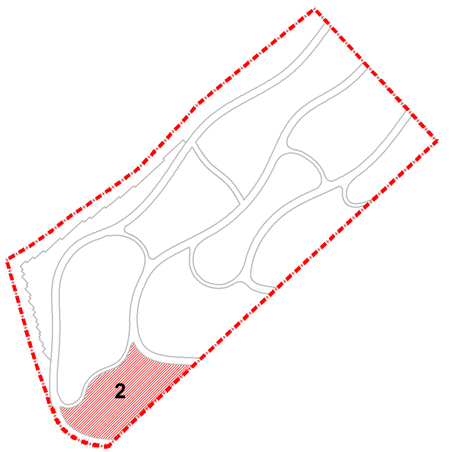



RASTER I RAZMJEŠTAJ UKOPNIH PARCELA ZA GROBNO POLJE

URBANISTICA

URBANISTIČKI PLAN UREĐENJA
GROBLJA MARKOVO POLJE

MJ 1:200

GAJ URNI

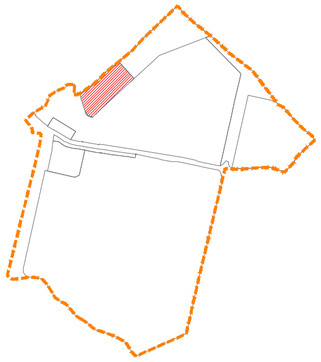

RASTER I RAZMJEŠTAJ
GROBNIH POLJA

3

UKUPAN BROJ KAZETA ZA URNE - 575

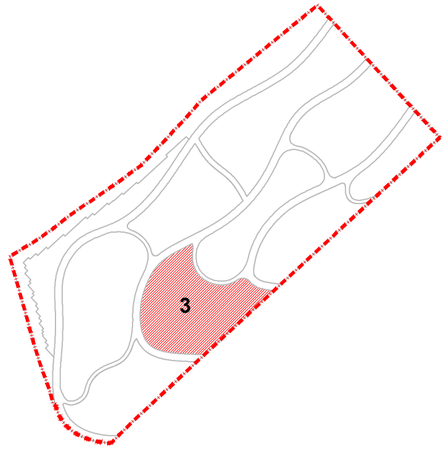

URBANISTIČKI PLAN UREĐENJA
GROBLJA MARKOVO POLJE

MJ 1:200

GAJ URNI

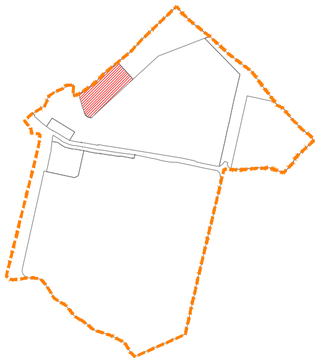

RASTER I RAZMJEŠTAJ
GROBNIH POLJA

4

UKUPAN BROJ KAZETA ZA URNE - 417

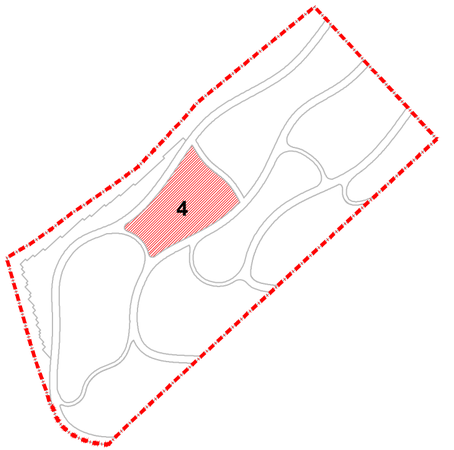



RASTER I RAZMJEŠTAJ UKOPNIH PARCELA ZA GROBNO POLJE

URBANISTICA

URBANISTIČKI PLAN UREĐENJA
GROBLJA MARKOVO POLJE

MJ 1:200

GAJ URNI

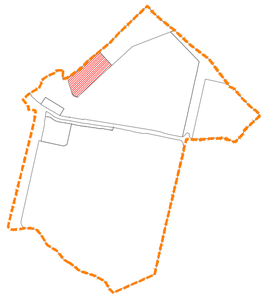

RASTER I RAZMJEŠTAJ
GROBNIH POLJA

5

UKUPAN BROJ KAZETA ZA URNE - 631

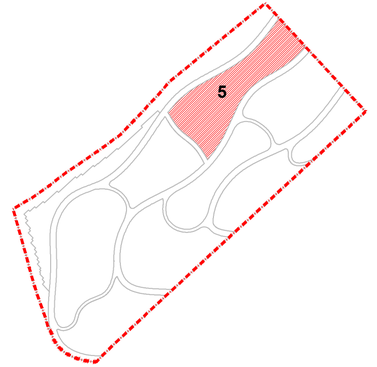

RASTER I RAZMJEŠTAJ UKOPNIH PARCELA ZA GROBNO POLJE

URBANISTICA



URBANISTIČKI PLAN UREĐENJA
GROBLJA MARKOVO POLJE

MJ 1:200

GAJ URNI

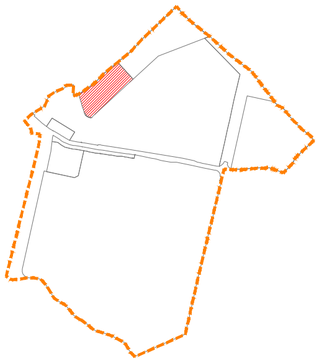

RASTER I RAZMJEŠTAJ
GROBNIH POLJA

6

UKUPAN BROJ KAZETA ZA URNE - 511

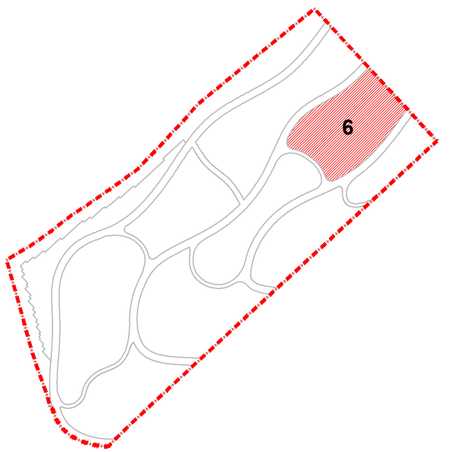

RASTER I RAZMJEŠTAJ UKOPNIH PARCELA ZA GROBNO POLJE

URBANISTICA

URBANISTIČKI PLAN UREĐENJA
GROBLJA MARKOVO POLJE

MJ 1:200

GAJ URNI

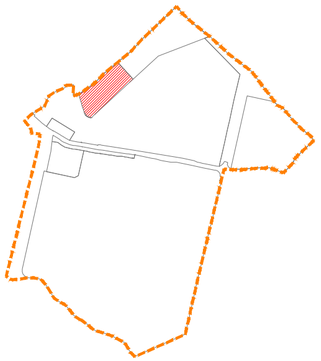

RASTER I RAZMJEŠTAJ
GROBNIH POLJA

7

UKUPAN BROJ KAZETA ZA URNE - 350

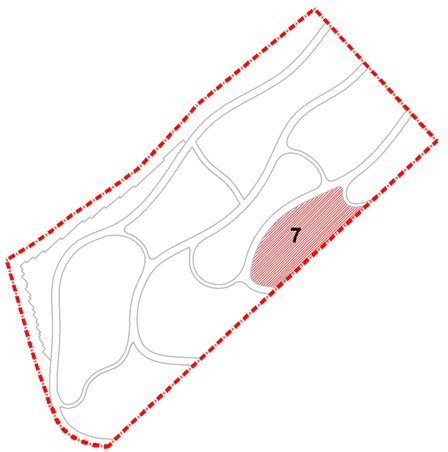

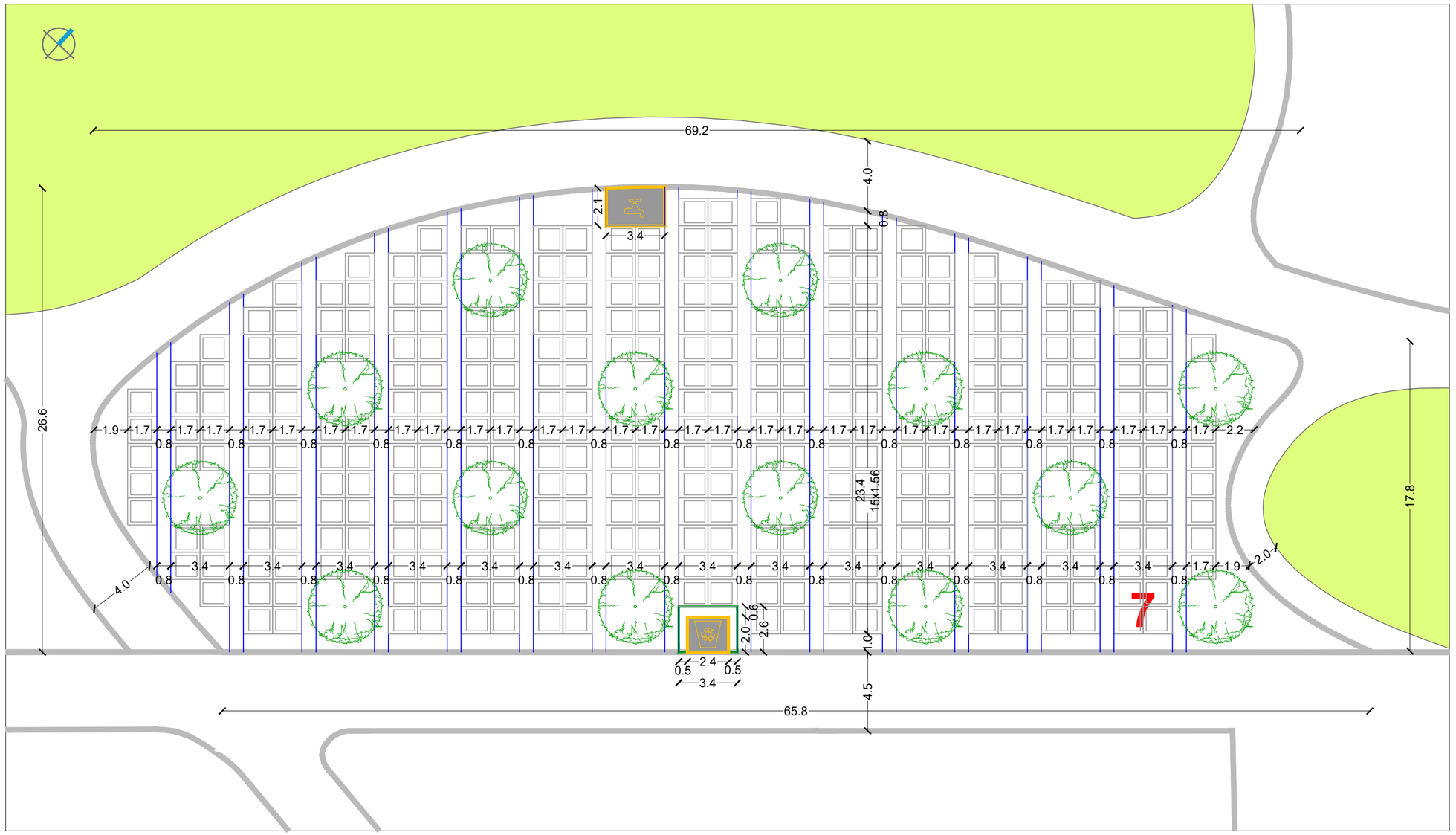

RASTER I RAZMJEŠTAJ UKOPNIH PARCELA ZA GROBNO POLJE

URBANISTICA

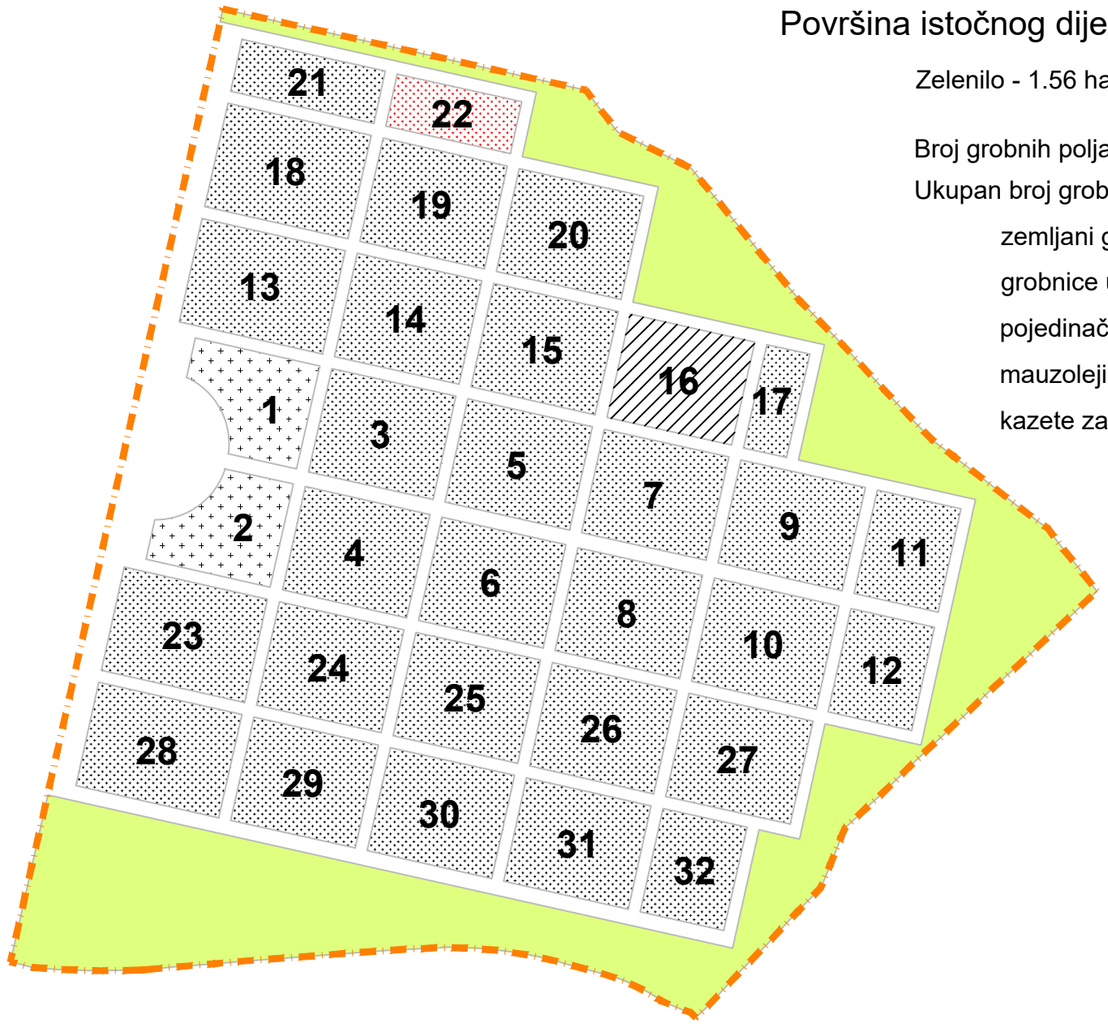

Površina istočnog dijela groblja iznosi 7.28ha

Zelenilo - 1.56 ha (21.4%) - bez drvoreda

Broj grobnih polja - 32

Ukupan broj grobova - 5367

- zemljani grobovi - 4265
- grobnice u nizu - 868
- pojedinačne grobnice - 92
- mauzoleji - 2
- kazete za urne - 140

Grobna polja

- GROBNA POLJA ZEMLJANIH GROBOVA I GROBNICA U NIZU
- GROBNA POLJA POJEDINAČNIH GROBNICA
- GROBNA POLJA ZA PRIPADNIKE ISLAMSKE VJEROISPOVIJESTI
- GROBNA POLJA URNI
- X — BROJ GROBNOG POLJA

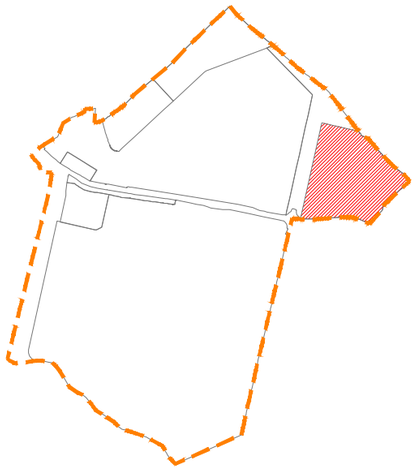

RASTER I RAZMJEŠTAJ UKOPNIH PARCELA ZA GROBNO POLJE

URBANISTICA

URBANISTIČKI PLAN UREĐENJA

GROBLJA MARKOVO POLJE

SJEVEROISTOČNI DIO GROBLJA

TUMAČ ZNAKOVA

- GRANICA OBUHVATA UPU-a
- OGRADA GROBLJA
- X — GROBNO POLJE (x - broj grobnog polja)
- GROBNE STAZE
- GROBNICE U NIZU
- POJEDINAČNE GROBNICE
- ZEMLJANI GROBOVI
- KAZETE ZA URNE
- MAUZOLEJI
- NAČELNA POZICIJA ODARNICE

UREĐAJI I OPREMA GROBLJA

- PROSTOR ZA POSTAVLJANJE KONTEJNERA ZA SMEĆE
- PROSTOR ZA POSTAVLJANJE KLUPA I VODE-ČESME
- PROSTOR ZA POSTAVLJANJE KLUPA

PEJZAŽNO OBLIKOVANJE - VEGETACIJA

- TAXUS BACCATA I THUJA OCCIDENTALIS - ŽIVICA TISA I TUJA
- ROBINIA PSEUDOACACIA „UMBRICULIFERA - KUGLASTI BAGREM
- PLATANUS ACERIFOLIA - PLATANA
- PICEA OMORICA "PANČIĆ" - PANČIĆEVA OMORIKA
- AESCULUS HIPPOCASTANUM - CRVENOCVJETNI KESTEN
- GRUPIRANO ZELENILO

URBANISTIČKI PLAN UREĐENJA
GROBLJA MARKOVO POLJE

MJ 1:200

SJEVEROISTOČNI DIO GROBLJA

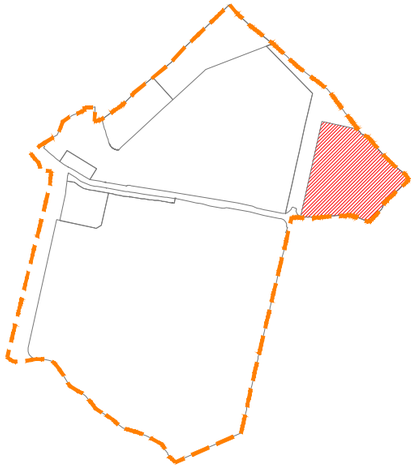

RASTER I RAZMJEŠTAJ GROBNIH POLJA

1

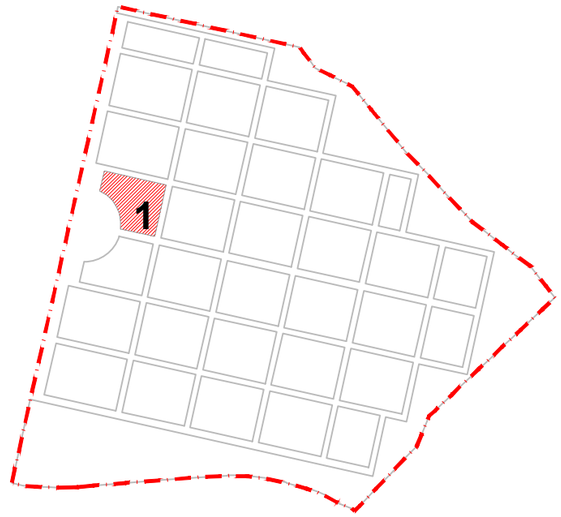



RASTER I RAZMJEŠTAJ UKOPNIH PARCELA ZA GROBNO POLJE

URBANISTICA

URBANISTIČKI PLAN UREĐENJA
GROBLJA MARKOVO POLJE

MJ 1:200

SJEVEROISTOČNI DIO GROBLJA

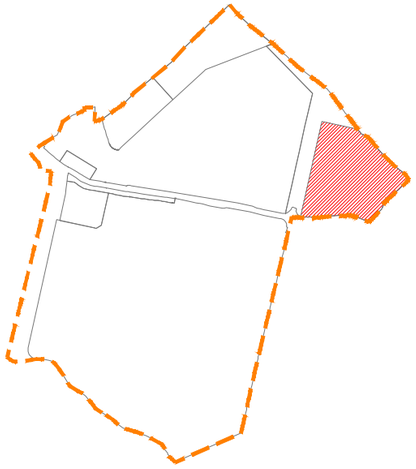

RASTER I RAZMJEŠTAJ
GROBNIH POLJA

2

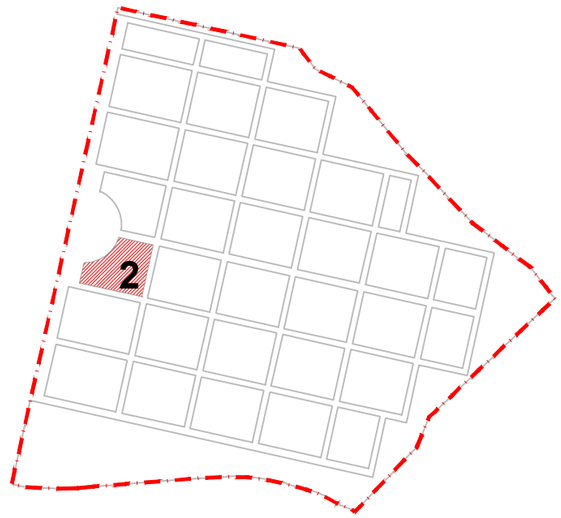

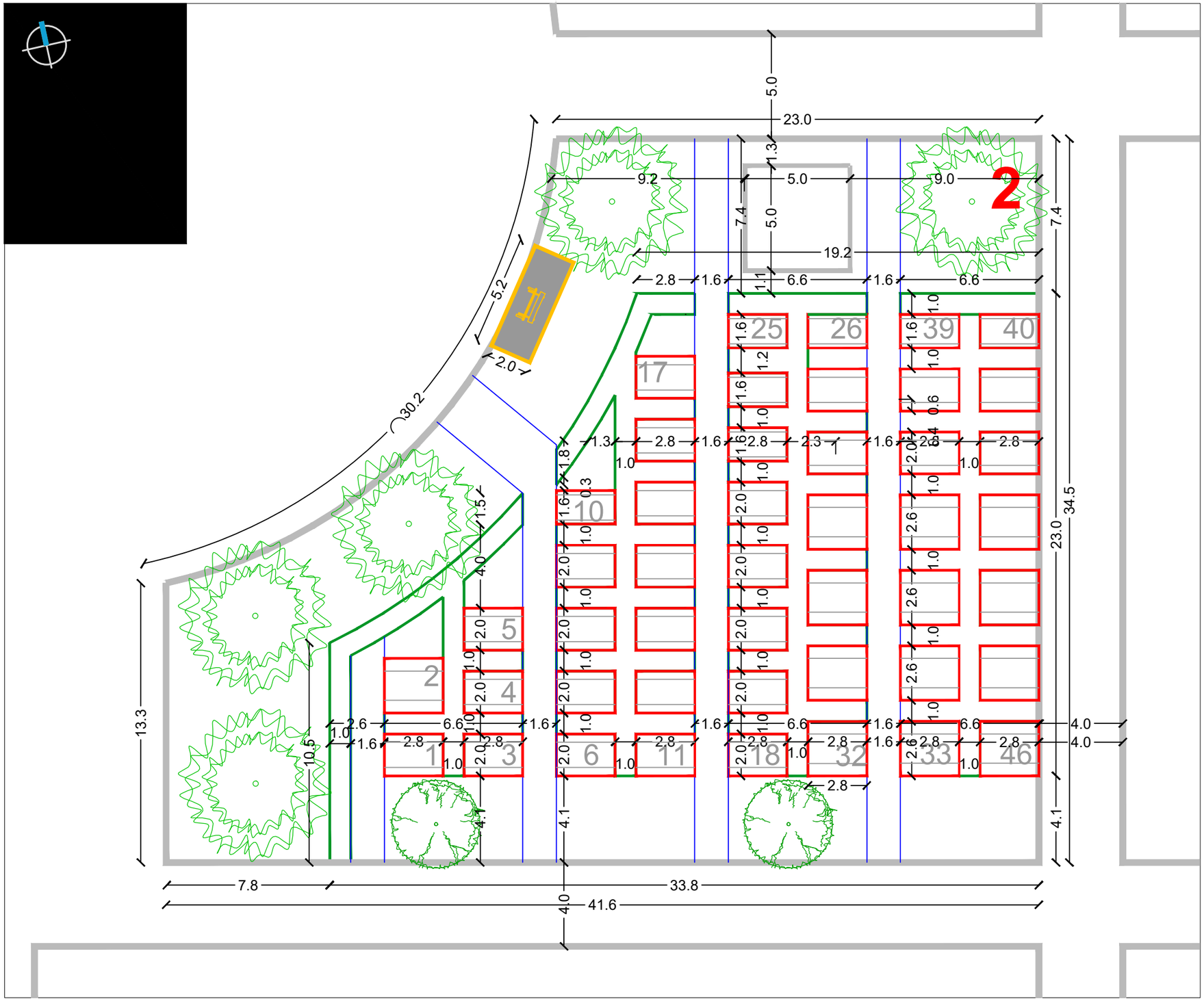

RASTER I RAZMJEŠTAJ UKOPNIH PARCELA ZA GROBNO POLJE

URBANISTICA

URBANISTIČKI PLAN UREĐENJA
GROBLJA MARKOVO POLJE

MJ 1:200

SJEVEROISTOČNI DIO GROBLJA

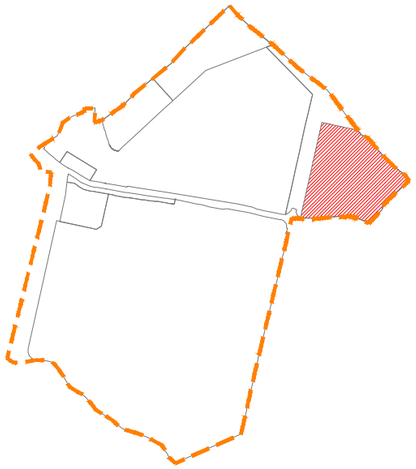

RASTER I RAZMJEŠTAJ GROBNIH POLJA

3,5,7

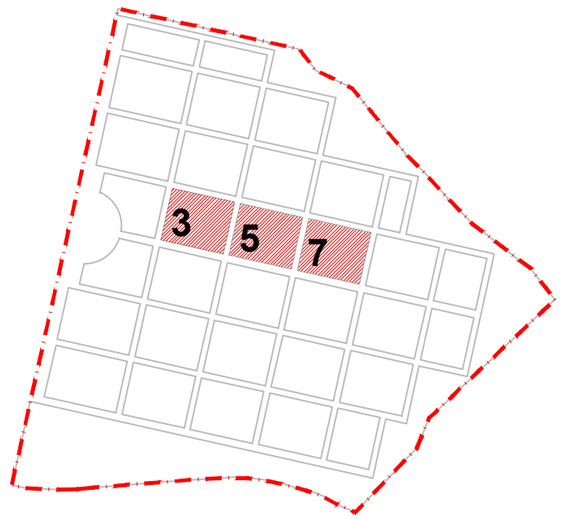

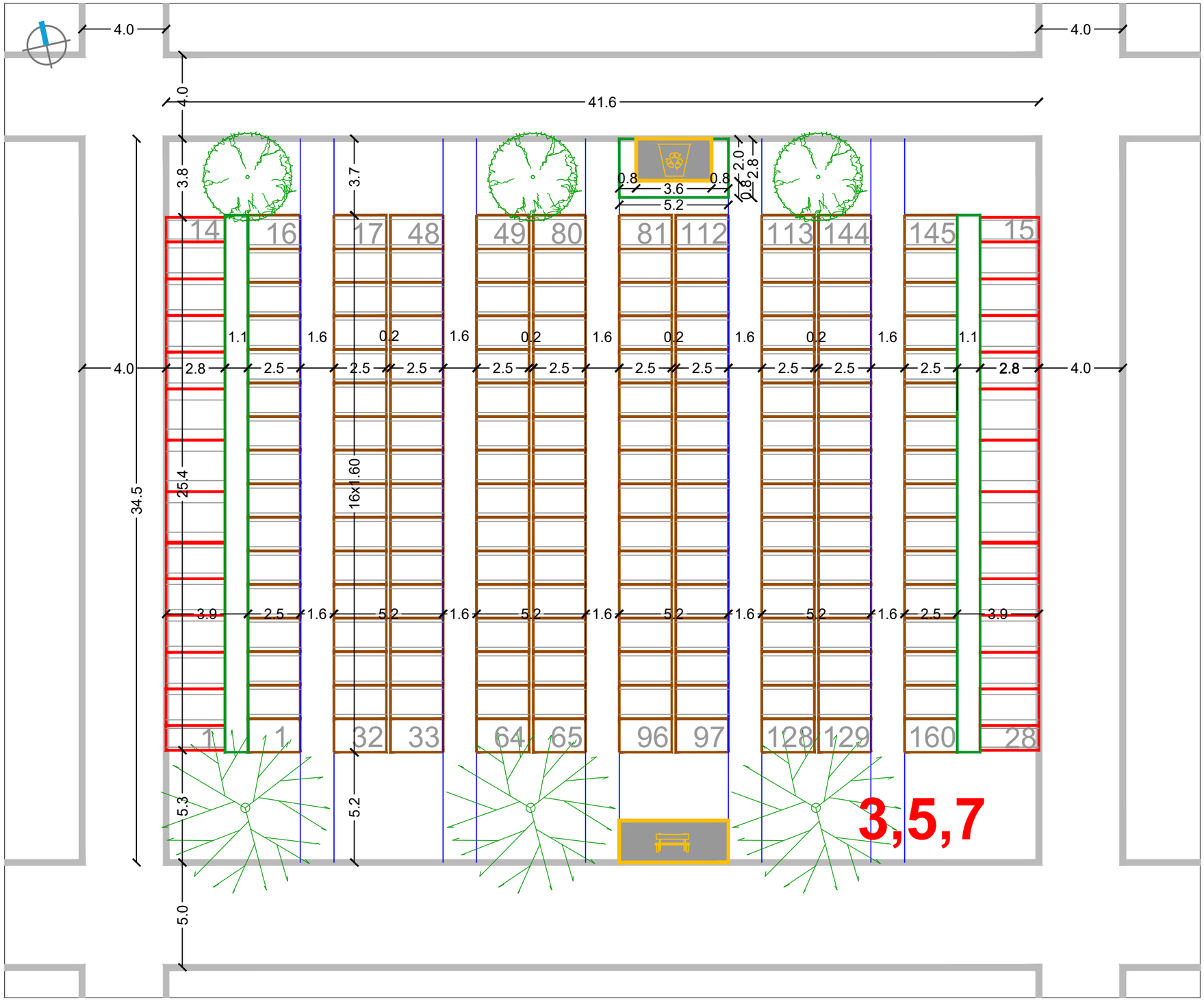

RASTER I RAZMJEŠTAJ UKOPNIH PARCELA ZA GROBNO POLJE

URBANISTICA

URBANISTIČKI PLAN UREĐENJA
GROBLJA MARKOVO POLJE

MJ 1:200

SJEVEROISTOČNI DIO GROBLJA

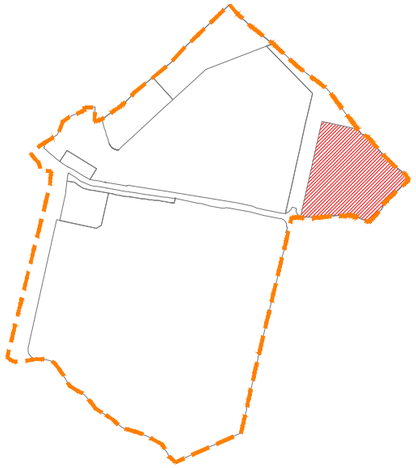

RASTER I RAZMJEŠTAJ GROBNIH POLJA

4, 6, 8

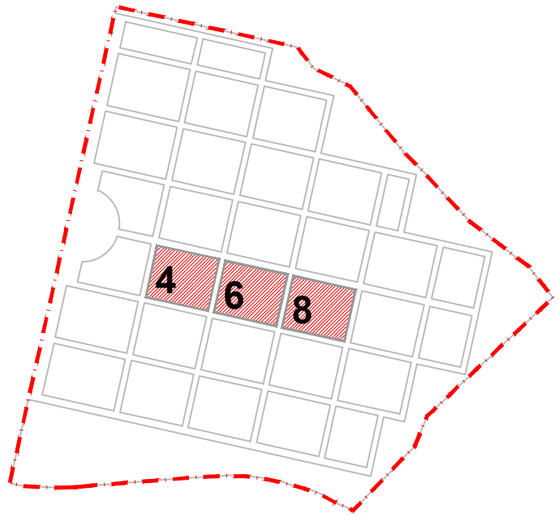

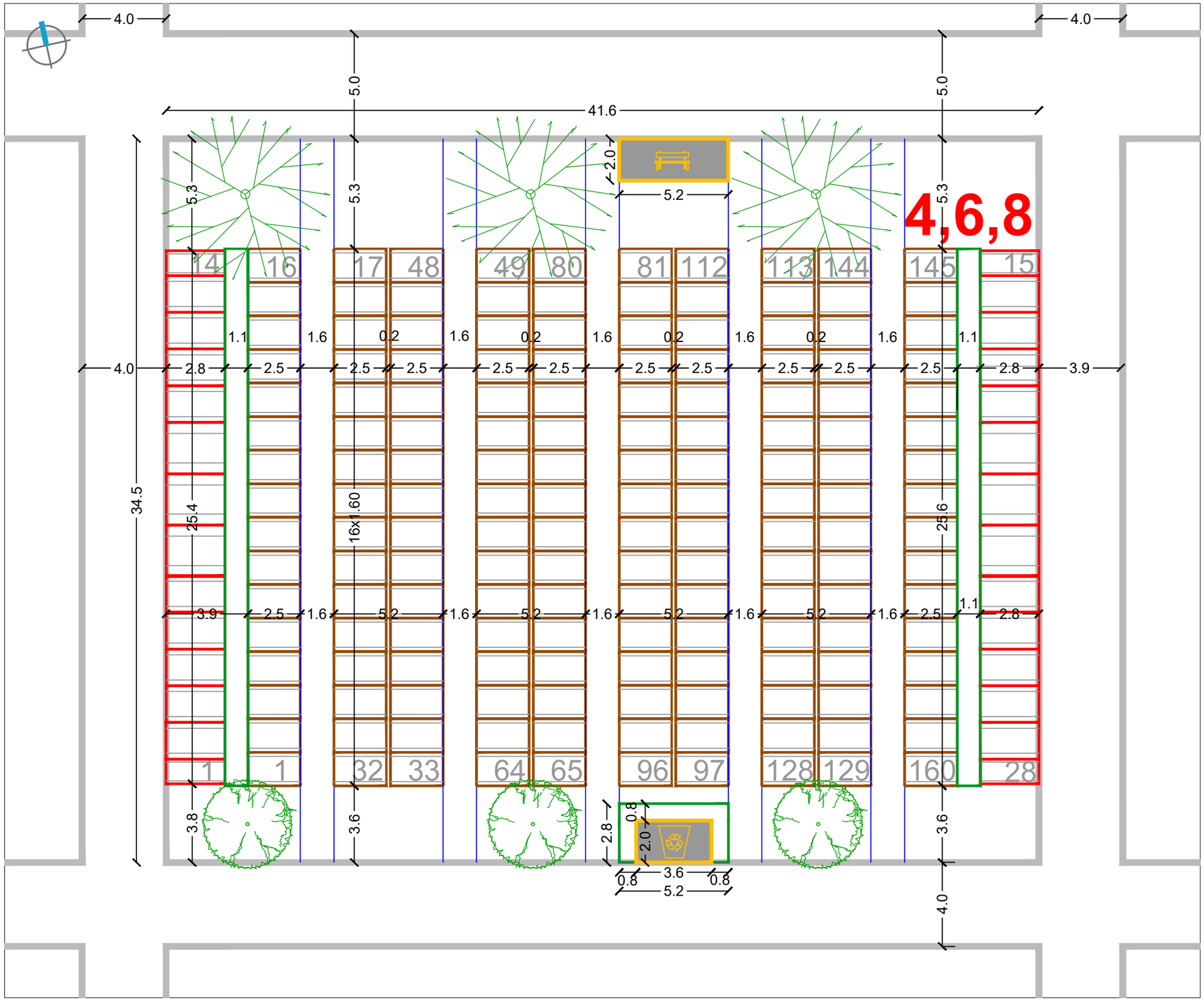

RASTER I RAZMJEŠTAJ UKOPNIH PARCELA ZA GROBNO POLJE

URBANISTICA

URBANISTIČKI PLAN UREĐENJA
GROBLJA MARKOVO POLJE

MJ 1:200

SJEVEROISTOČNI DIO GROBLJA

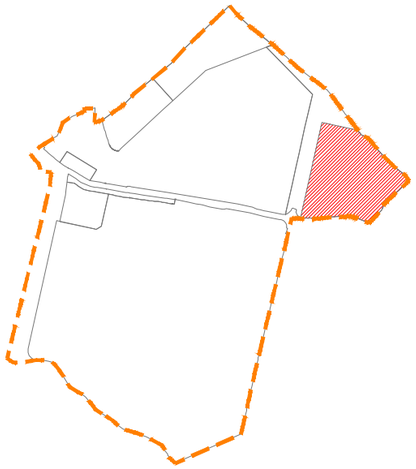

RASTER I RAZMJEŠTAJ
GROBNIH POLJA

9

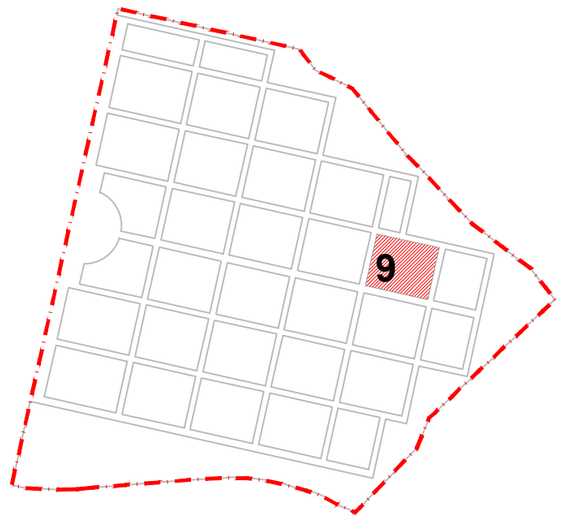

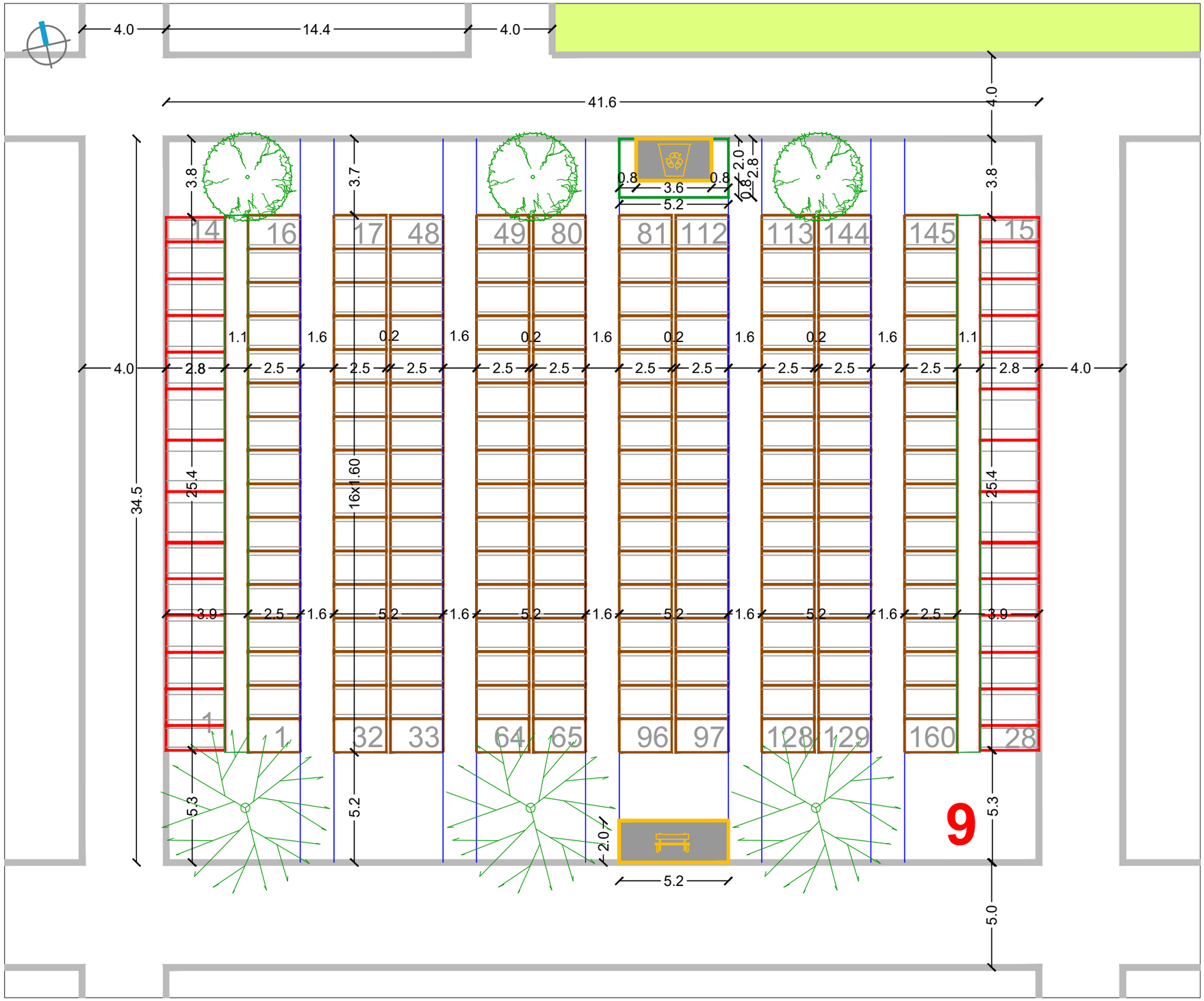

RASTER I RAZMJEŠTAJ UKOPNIH PARCELA ZA GROBNO POLJE

URBANISTICA

URBANISTIČKI PLAN UREĐENJA
GROBLJA MARKOVO POLJE

MJ 1:200

SJEVEROISTOČNI DIO GROBLJA

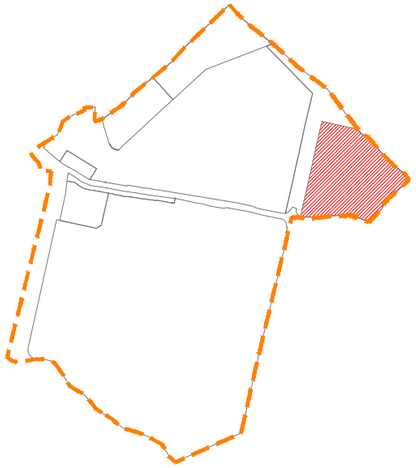

RASTER I RAZMJEŠTAJ GROBNIH POLJA

10

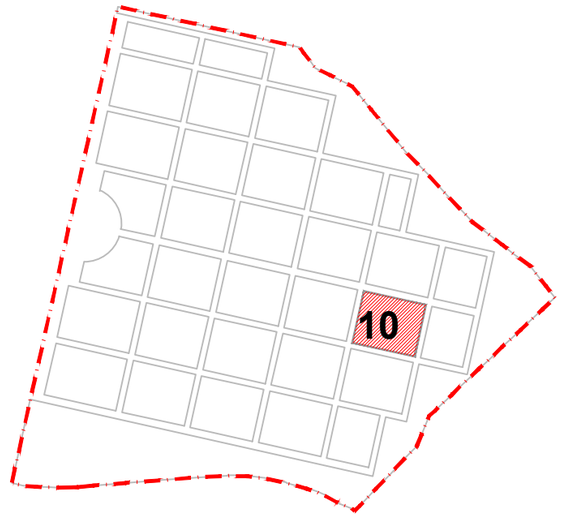

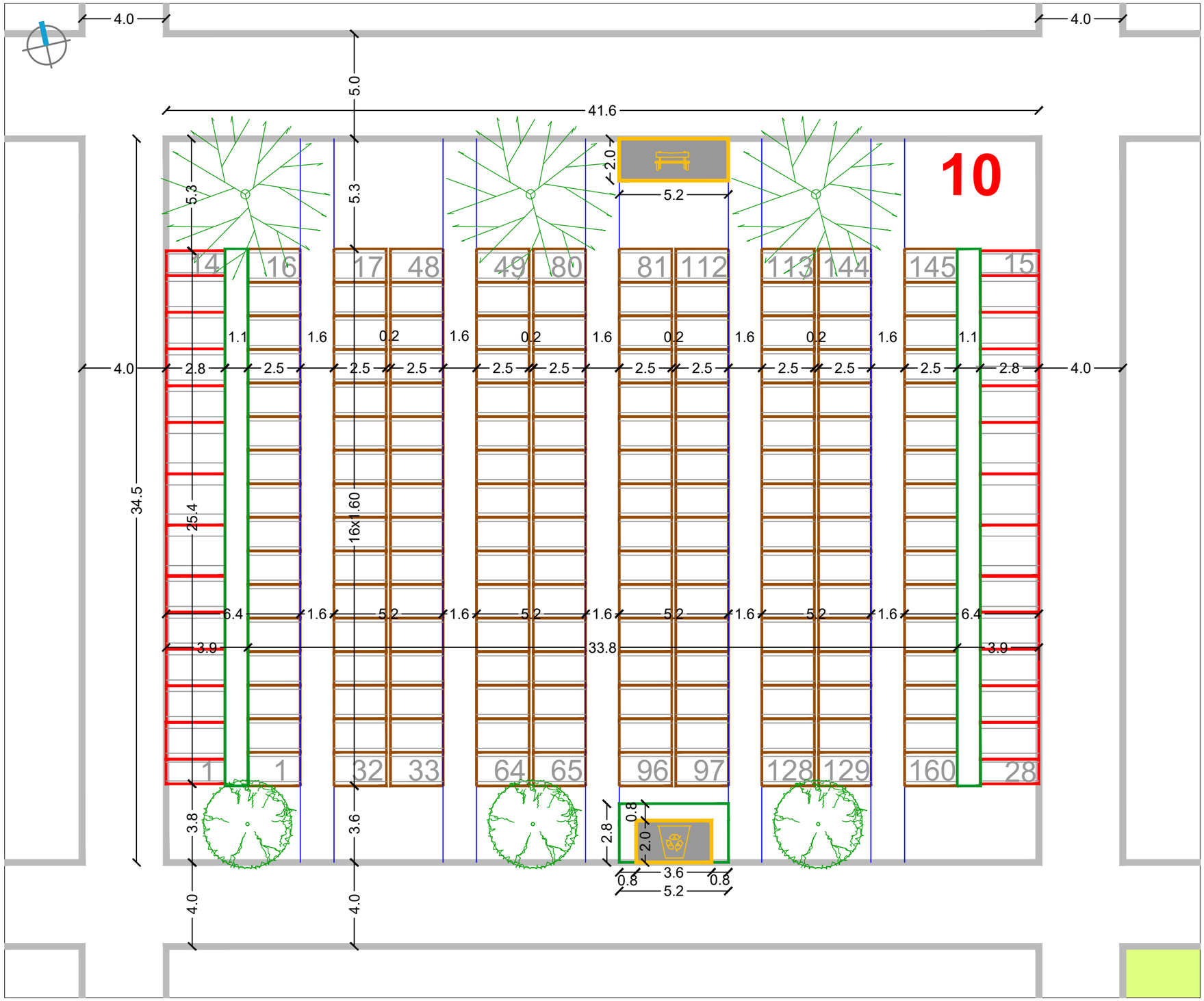

RASTER I RAZMJEŠTAJ UKOPNIH PARCELA ZA GROBNO POLJE

URBANISTICA

URBANISTIČKI PLAN UREĐENJA
GROBLJA MARKOVO POLJE

MJ 1:200

SJEVEROISTOČNI DIO GROBLJA

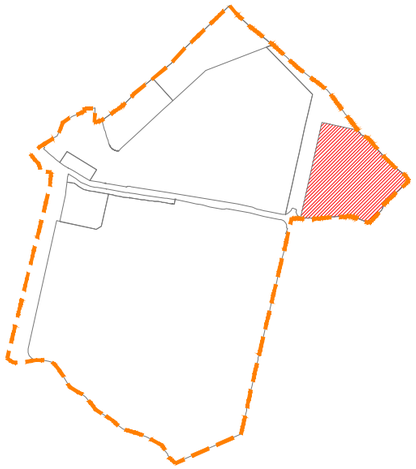

RASTER I RAZMJEŠTAJ GROBNIH POLJA

11

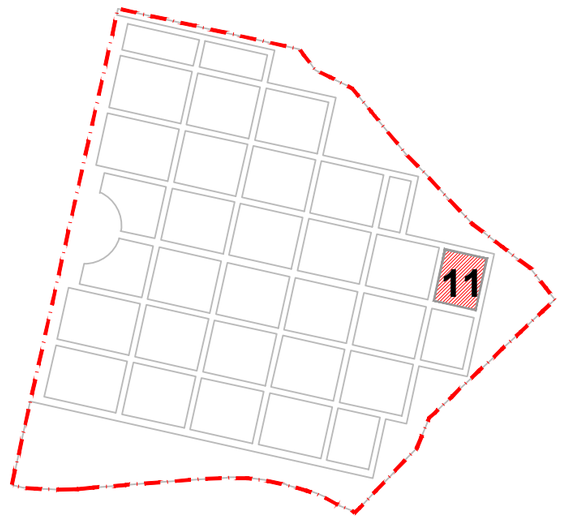

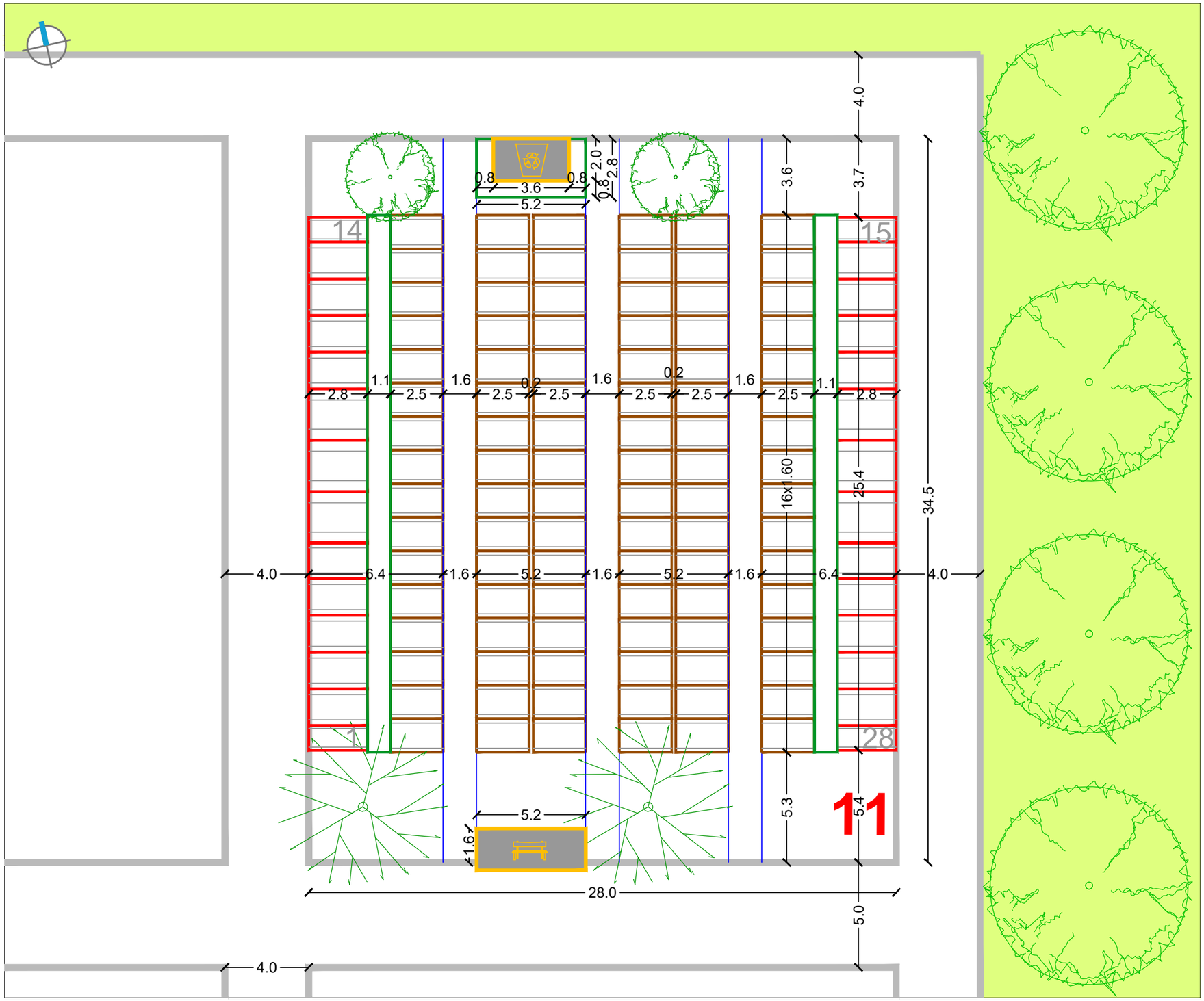

RASTER I RAZMJEŠTAJ UKOPNIH PARCELA ZA GROBNO POLJE

URBANISTICA

URBANISTIČKI PLAN UREĐENJA
GROBLJA MARKOVO POLJE

MJ 1:200

SJEVEROISTOČNI DIO GROBLJA

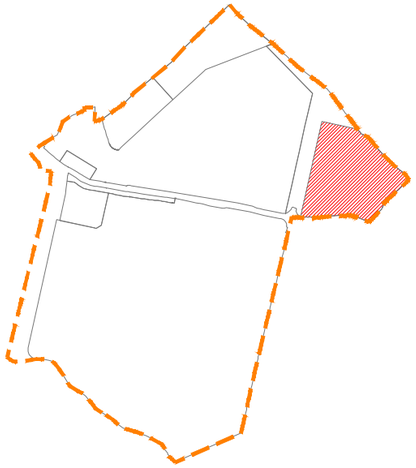

RASTER I RAZMJEŠTAJ GROBNIH POLJA

12

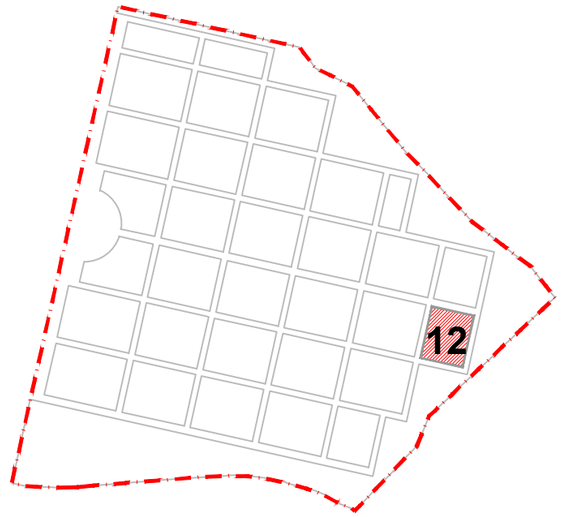

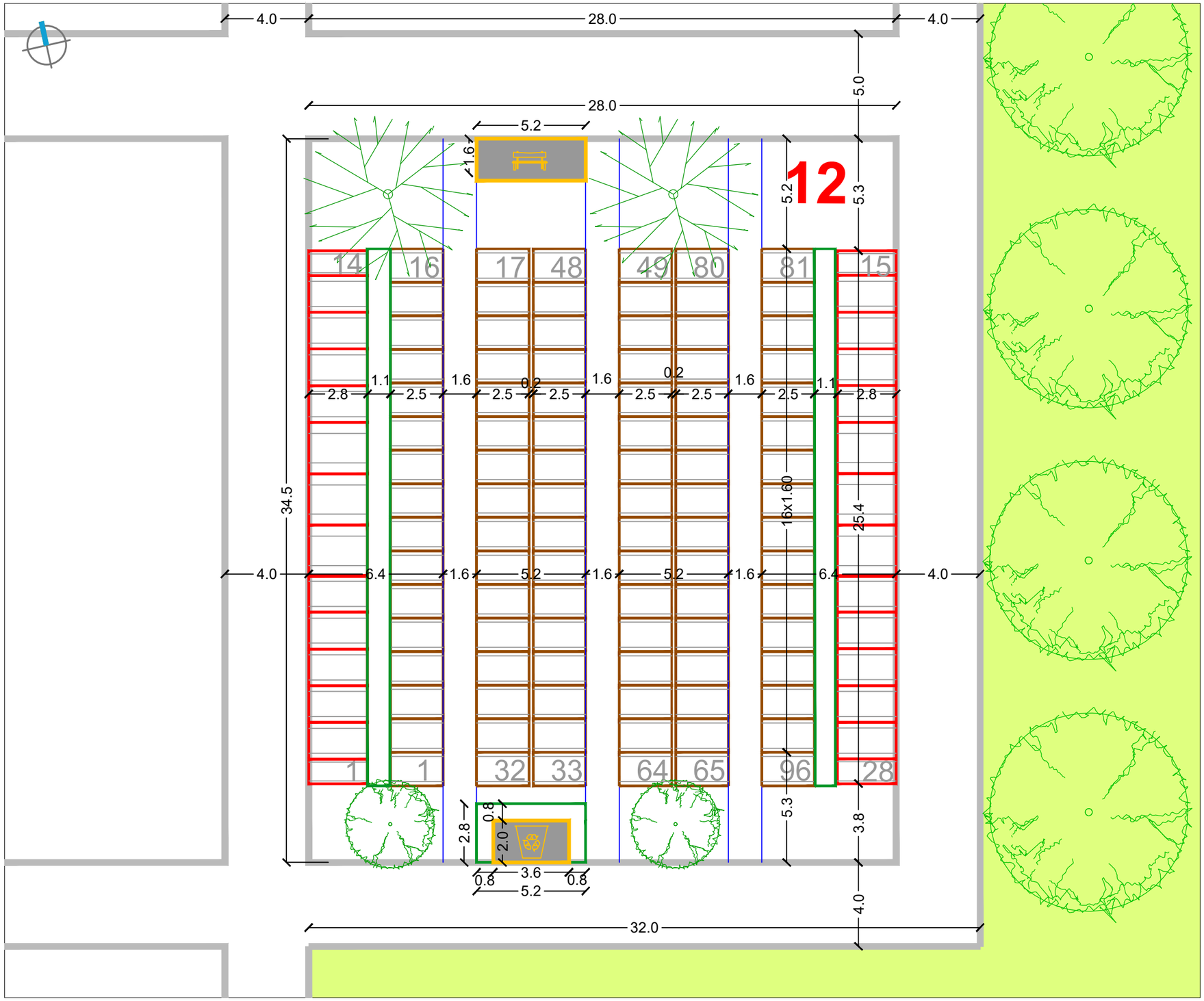

RASTER I RAZMJEŠTAJ UKOPNIH PARCELA ZA GROBNO POLJE

URBANISTICA

URBANISTIČKI PLAN UREĐENJA
GROBLJA MARKOVO POLJE

MJ 1:200

SJEVEROISTOČNI DIO GROBLJA

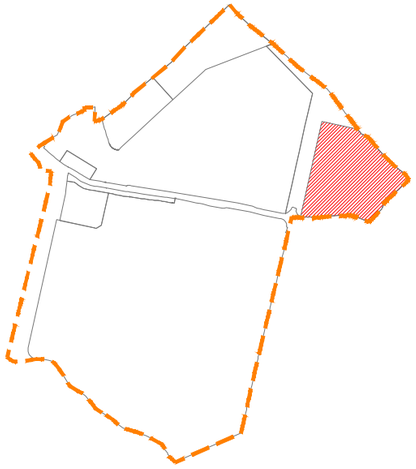

RASTER I RAZMJEŠTAJ
GROBNIH POLJA

13

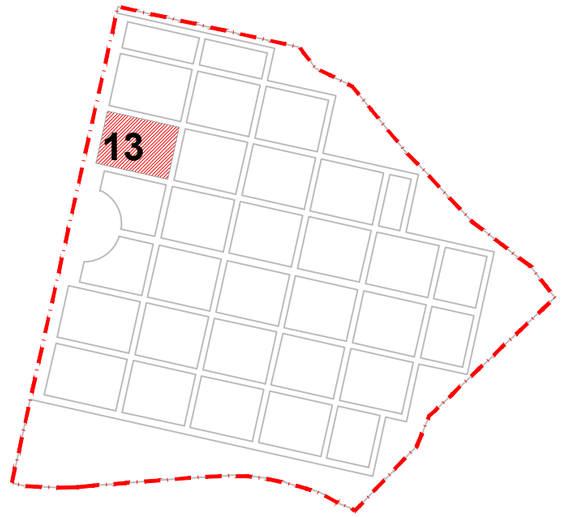

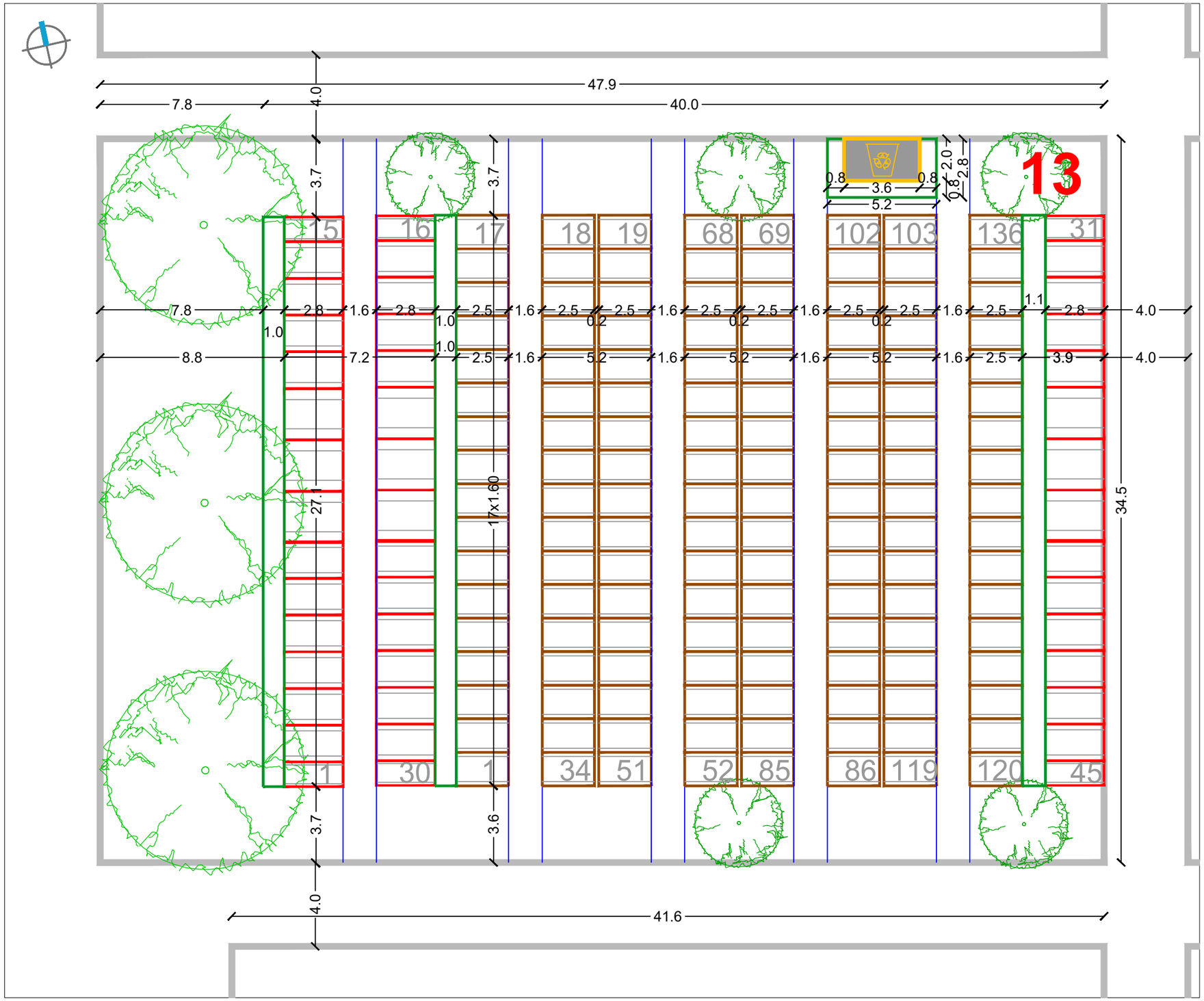

RASTER I RAZMJEŠTAJ UKOPNIH PARCELA ZA GROBNO POLJE

URBANISTICA

URBANISTIČKI PLAN UREĐENJA
GROBLJA MARKOVO POLJE

MJ 1:200

SJEVEROISTOČNI DIO GROBLJA

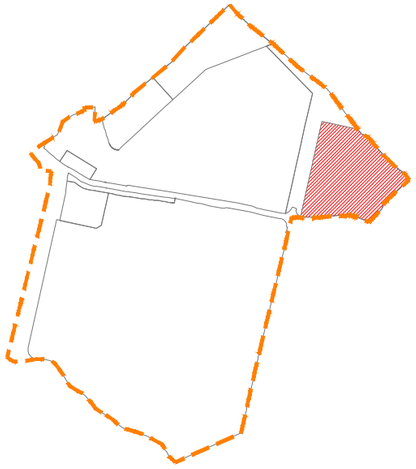

RASTER I RAZMJEŠTAJ
GROBNIH POLJA

14

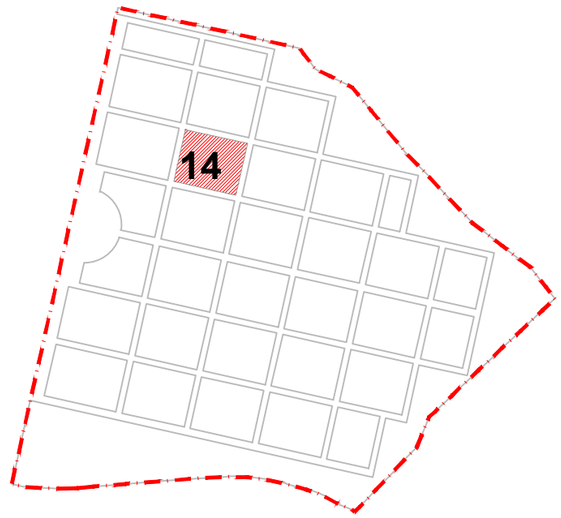

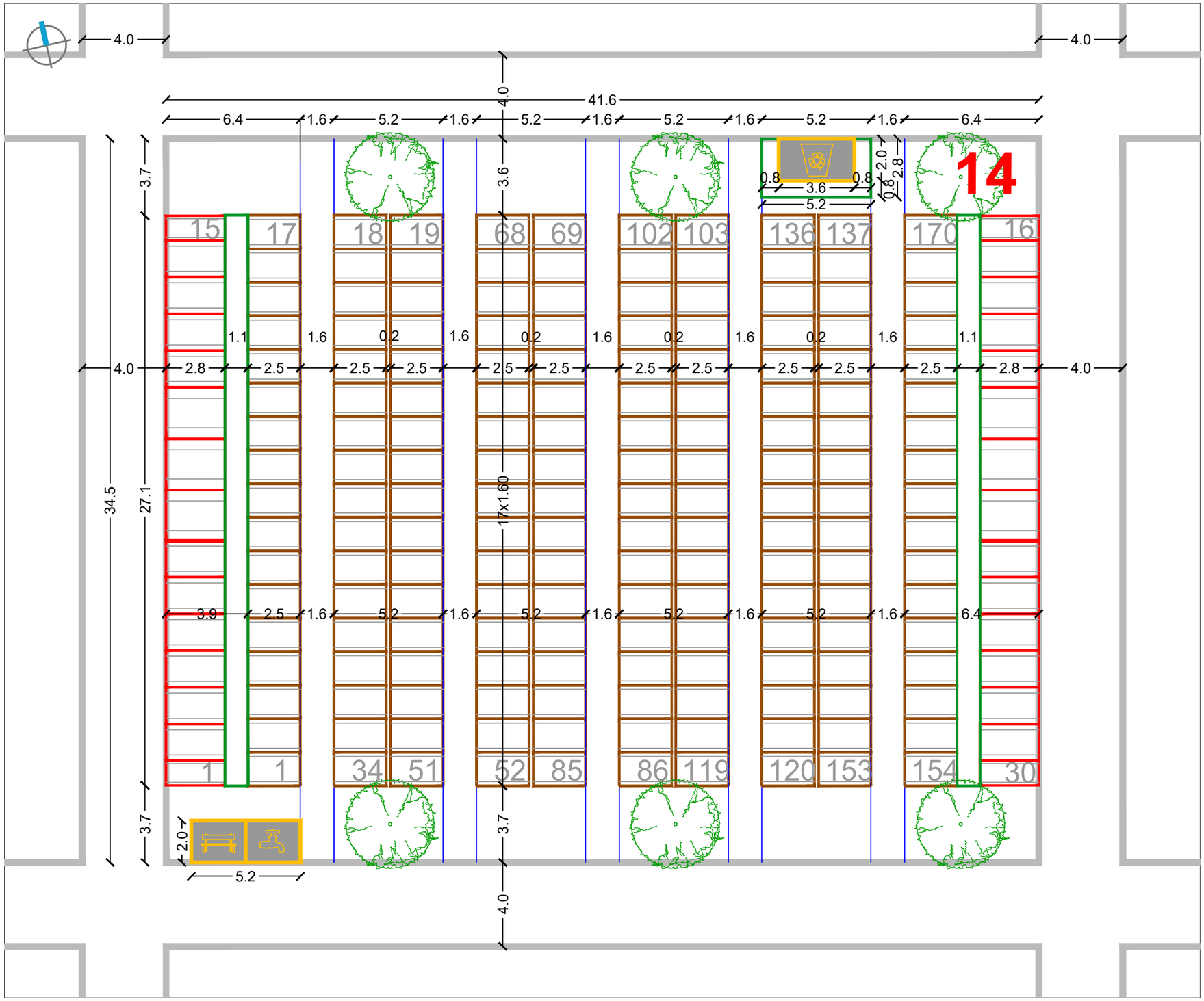

RASTER I RAZMJEŠTAJ UKOPNIH PARCELA ZA GROBNO POLJE

URBANISTICA

URBANISTIČKI PLAN UREĐENJA
GROBLJA MARKOVO POLJE

MJ 1:200

SJEVEROISTOČNI DIO GROBLJA

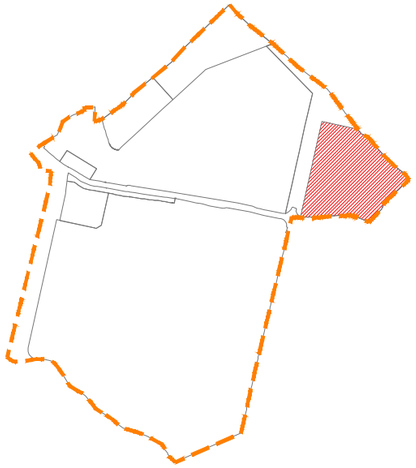

RASTER I RAZMJEŠTAJ
GROBNIH POLJA

15

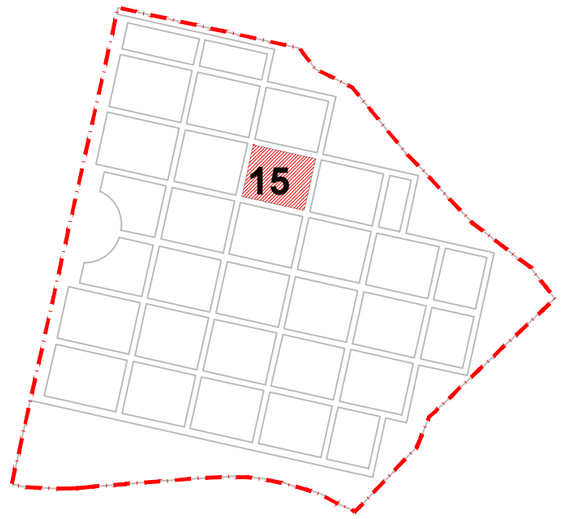

RASTER I RAZMJEŠTAJ UKOPNIH PARCELA ZA GROBNO POLJE

URBANISTICA

URBANISTIČKI PLAN UREĐENJA
GROBLJA MARKOVO POLJE

MJ 1:200

SJEVEROISTOČNI DIO GROBLJA

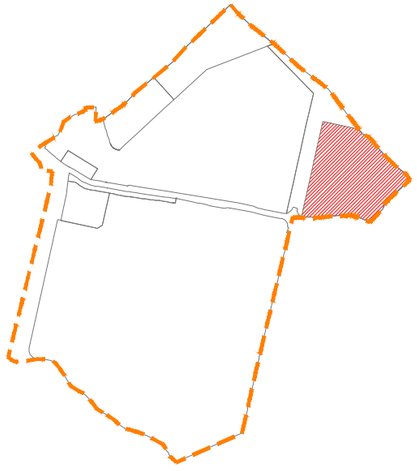

RASTER I RAZMJEŠTAJ
GROBNIH POLJA

16

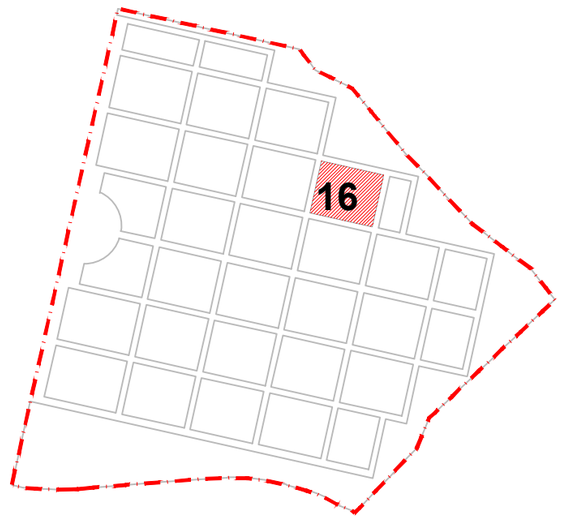

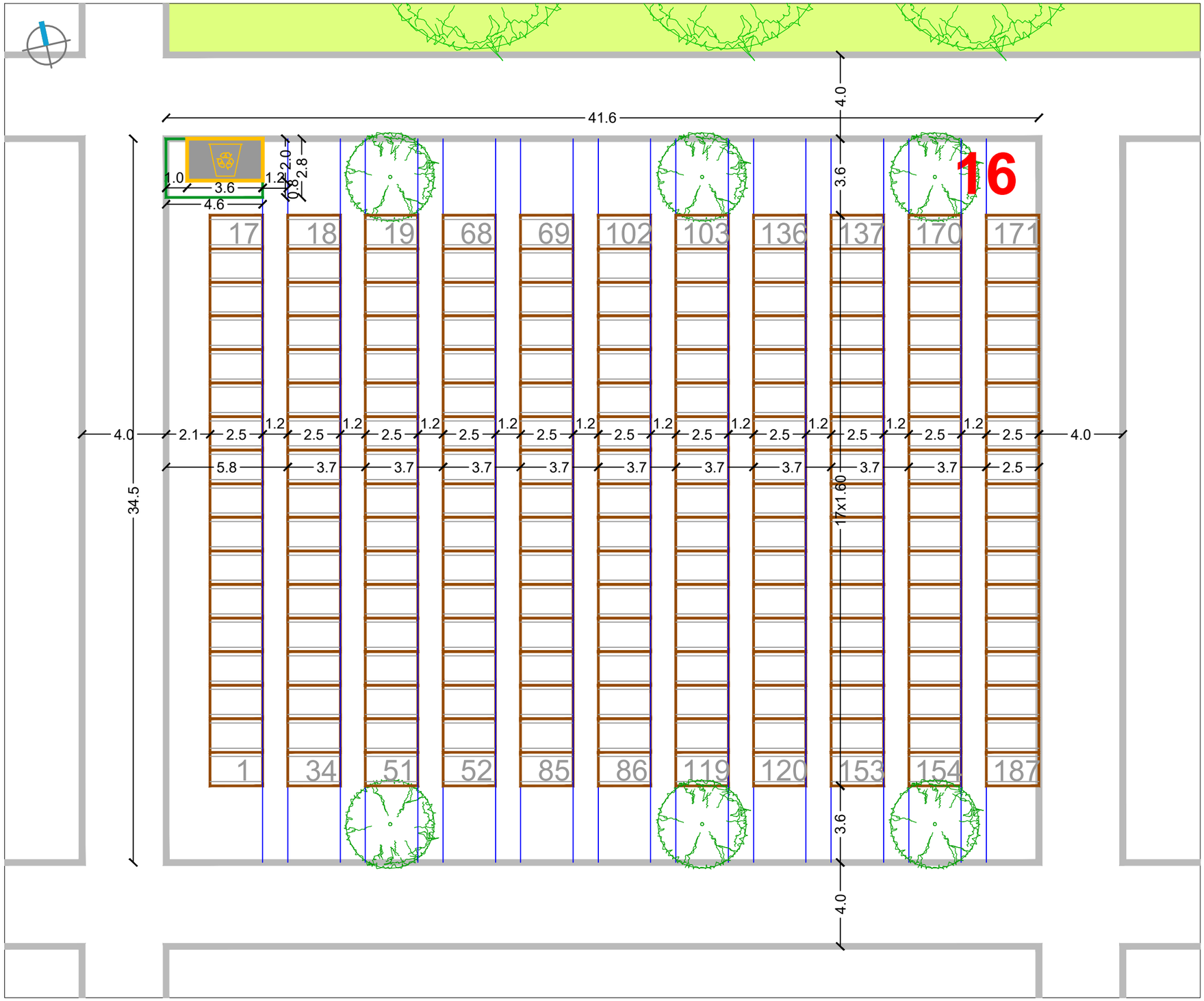

RASTER I RAZMJEŠTAJ UKOPNIH PARCELA ZA GROBNO POLJE

URBANISTICA

URBANISTIČKI PLAN UREĐENJA
GROBLJA MARKOVO POLJE

MJ 1:200

SJEVEROISTOČNI DIO GROBLJA

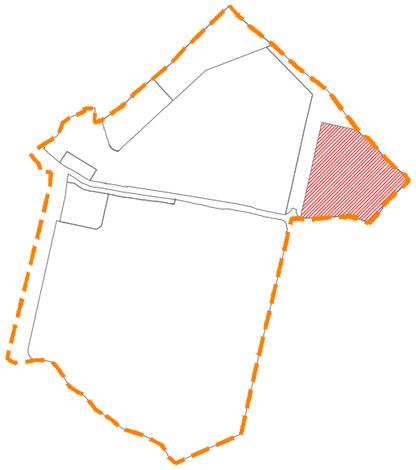

RASTER I RAZMJEŠTAJ GROBNIH POLJA

17

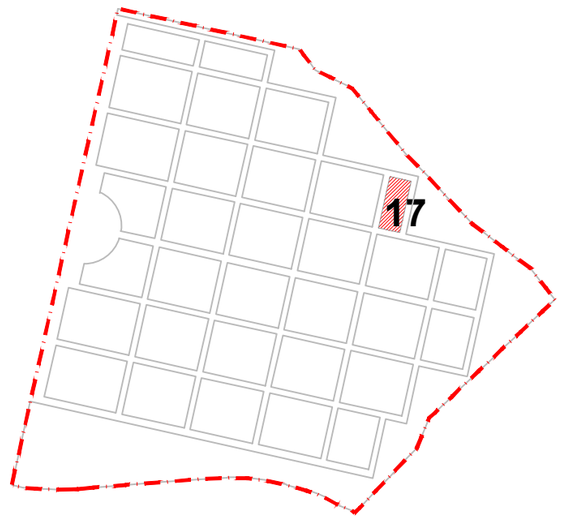

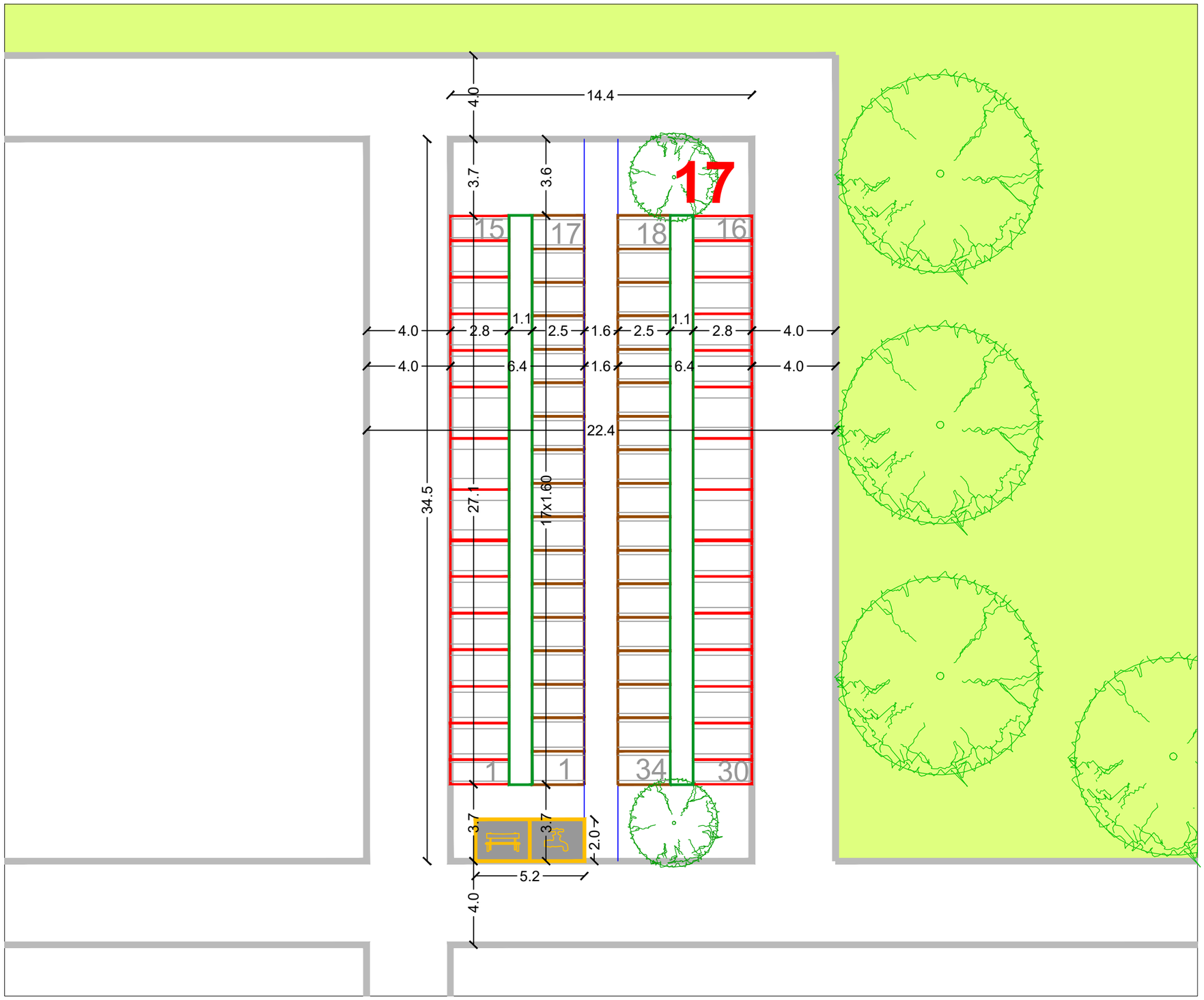

RASTER I RAZMJEŠTAJ UKOPNIH PARCELA ZA GROBNO POLJE

URBANISTICA

URBANISTIČKI PLAN UREĐENJA
GROBLJA MARKOVO POLJE

MJ 1:200

SJEVEROISTOČNI DIO GROBLJA

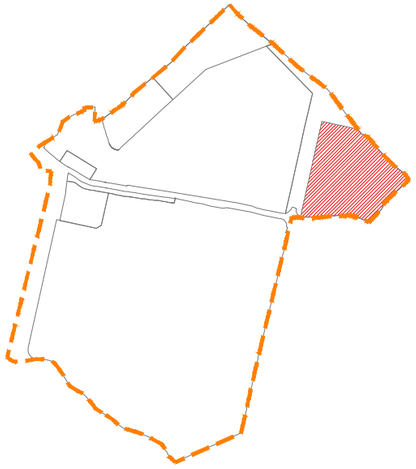

RASTER I RAZMJEŠTAJ
GROBNIH POLJA

18

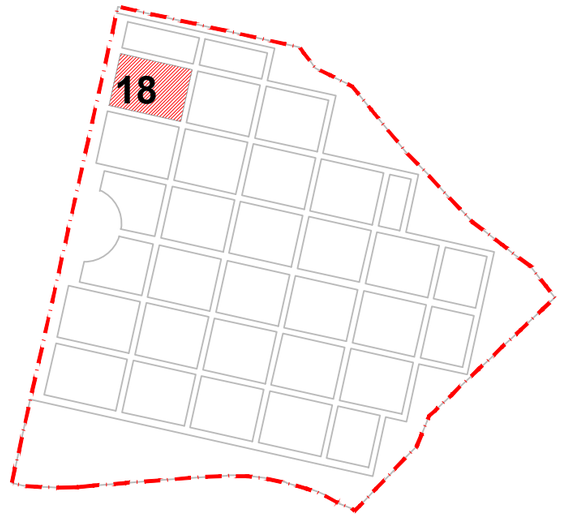

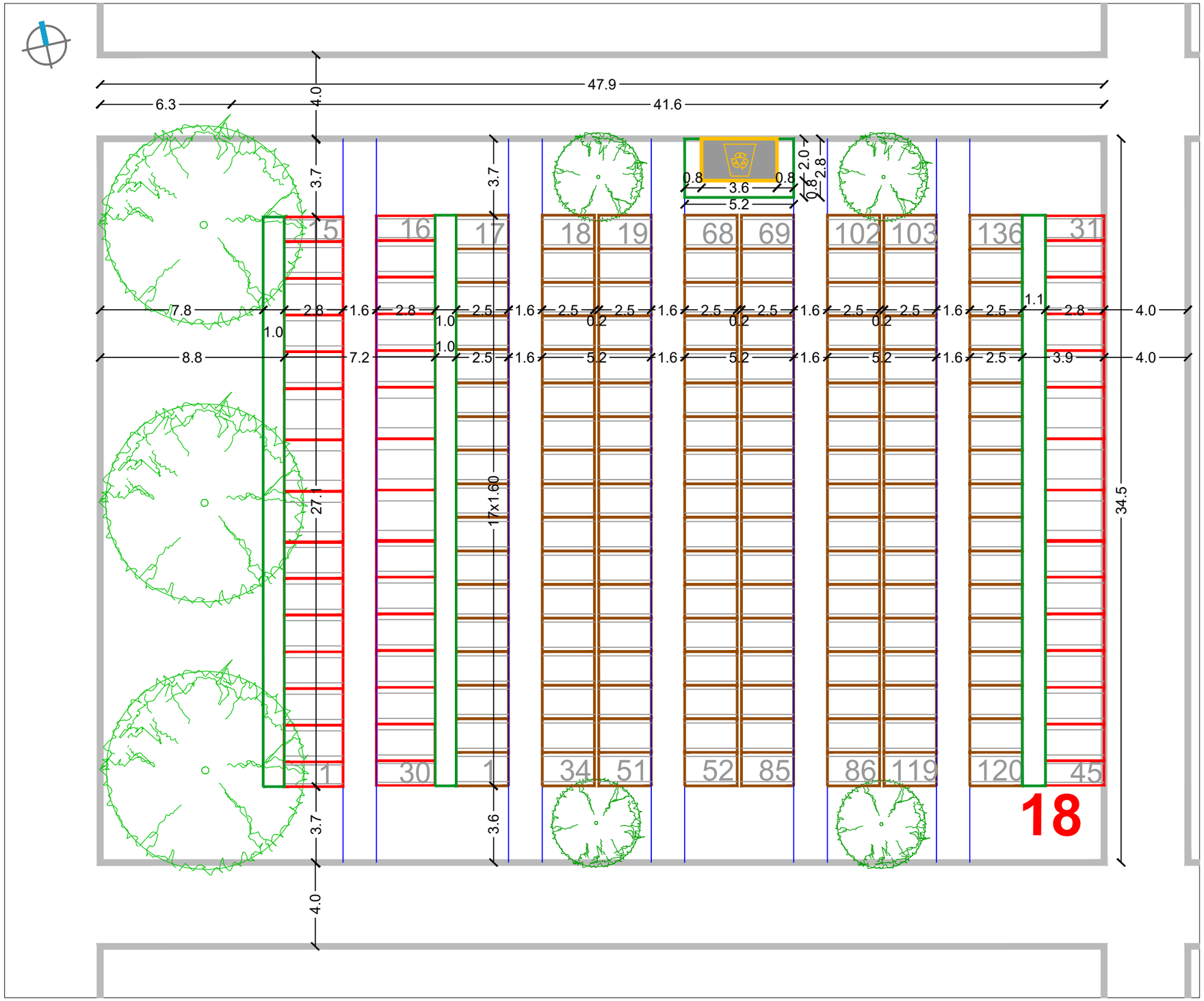

RASTER I RAZMJEŠTAJ UKOPNIH PARCELA ZA GROBNO POLJE

URBANISTICA

URBANISTIČKI PLAN UREĐENJA
GROBLJA MARKOVO POLJE

MJ 1:200

SJEVEROISTOČNI DIO GROBLJA

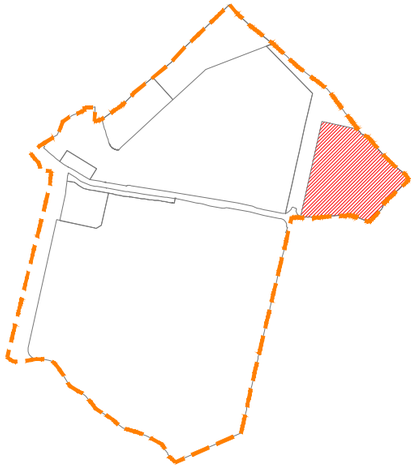

RASTER I RAZMJEŠTAJ
GROBNIH POLJA

19

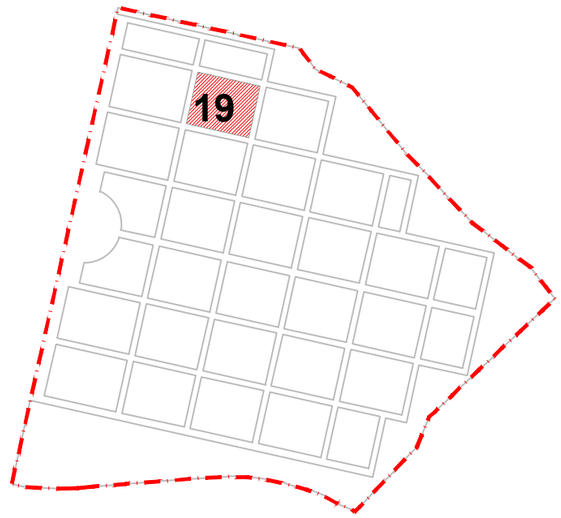

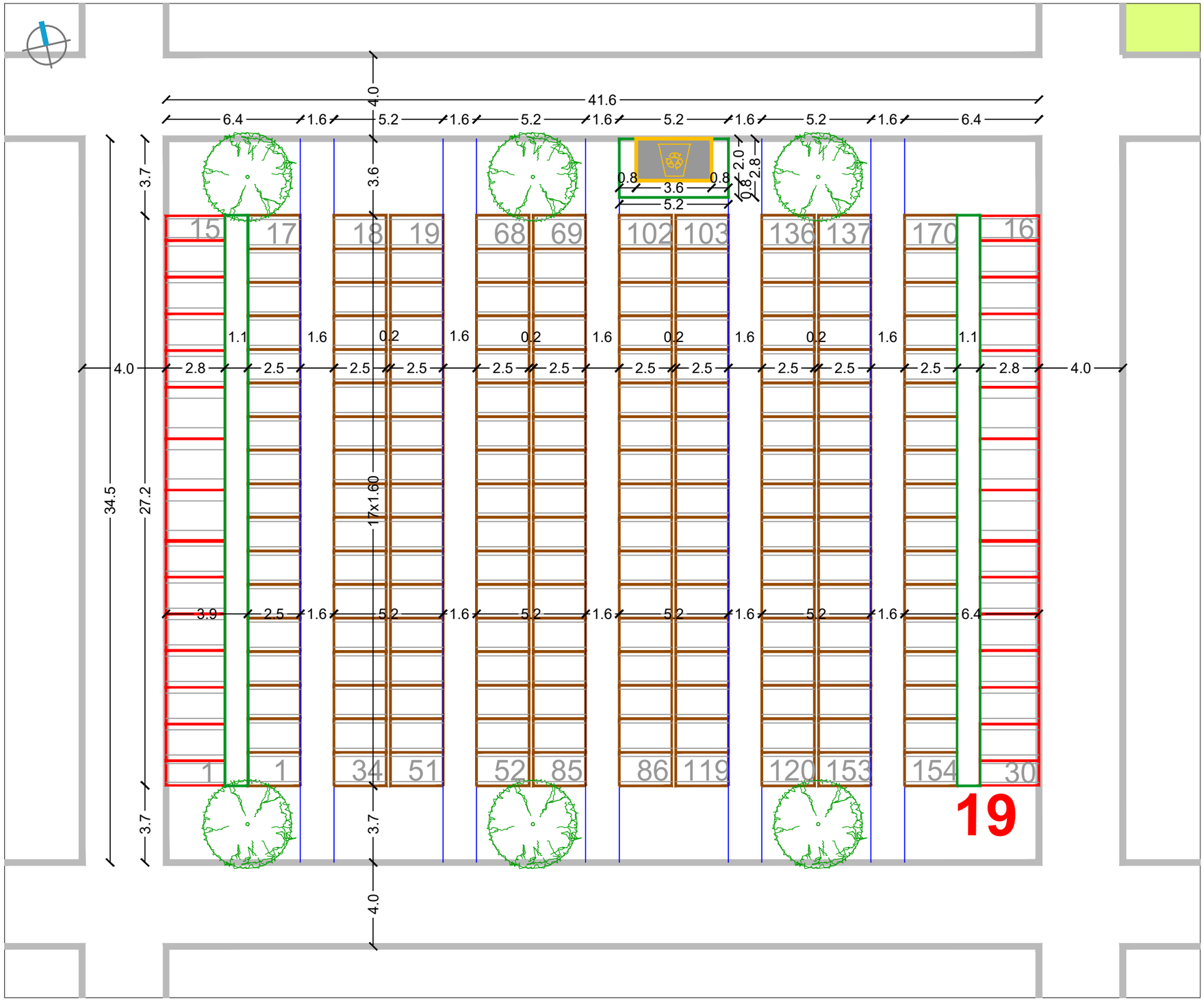

RASTER I RAZMJEŠTAJ UKOPNIH PARCELA ZA GROBNO POLJE

URBANISTICA

URBANISTIČKI PLAN UREĐENJA
GROBLJA MARKOVO POLJE

MJ 1:200

SJEVEROISTOČNI DIO GROBLJA

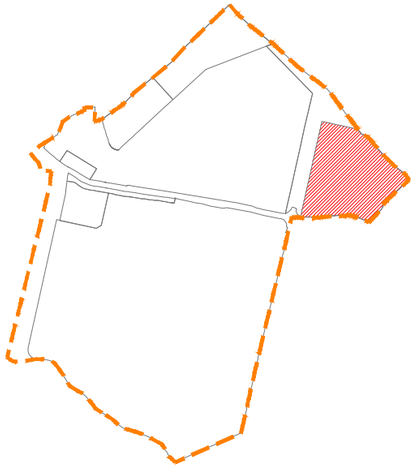

RASTER I RAZMJEŠTAJ
GROBNIH POLJA

20

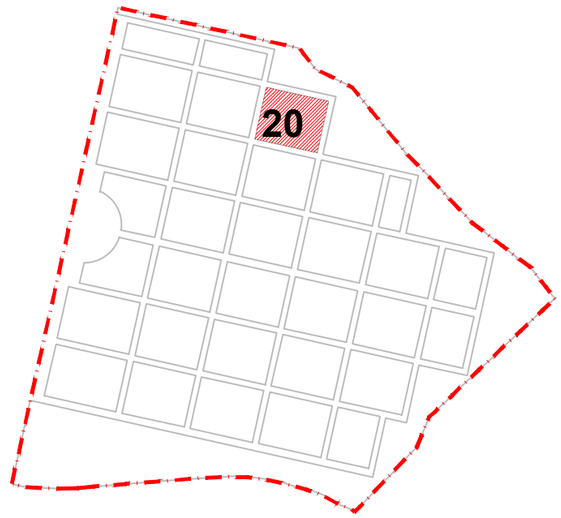

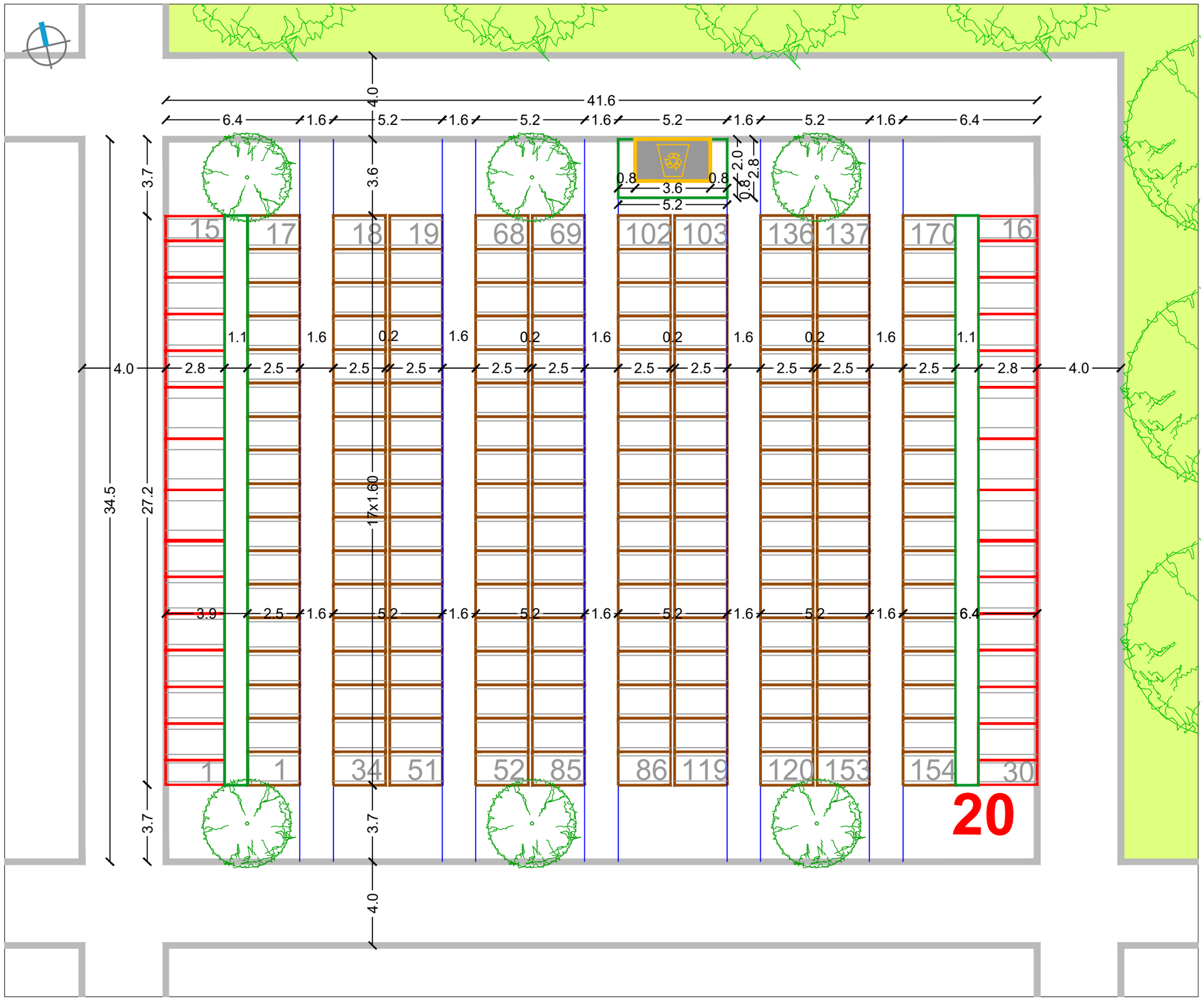

RASTER I RAZMJEŠTAJ UKOPNIH PARCELA ZA GROBNO POLJE

URBANISTICA

URBANISTIČKI PLAN UREĐENJA
GROBLJA MARKOVO POLJE

MJ 1:200

SJEVEROISTOČNI DIO GROBLJA

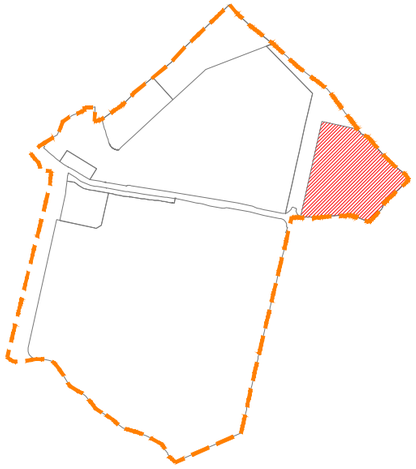

RASTER I RAZMJEŠTAJ
GROBNIH POLJA

21

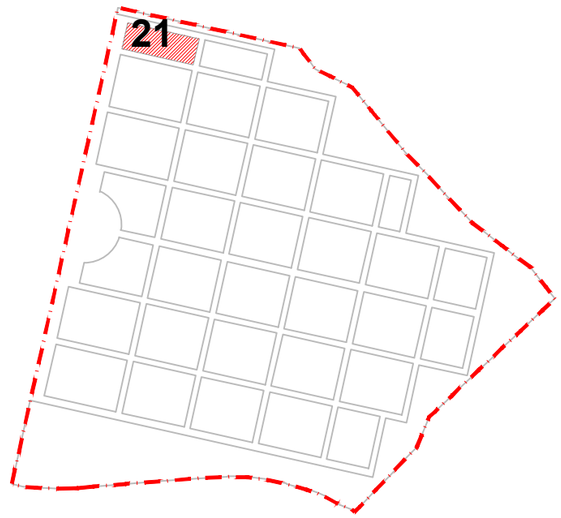

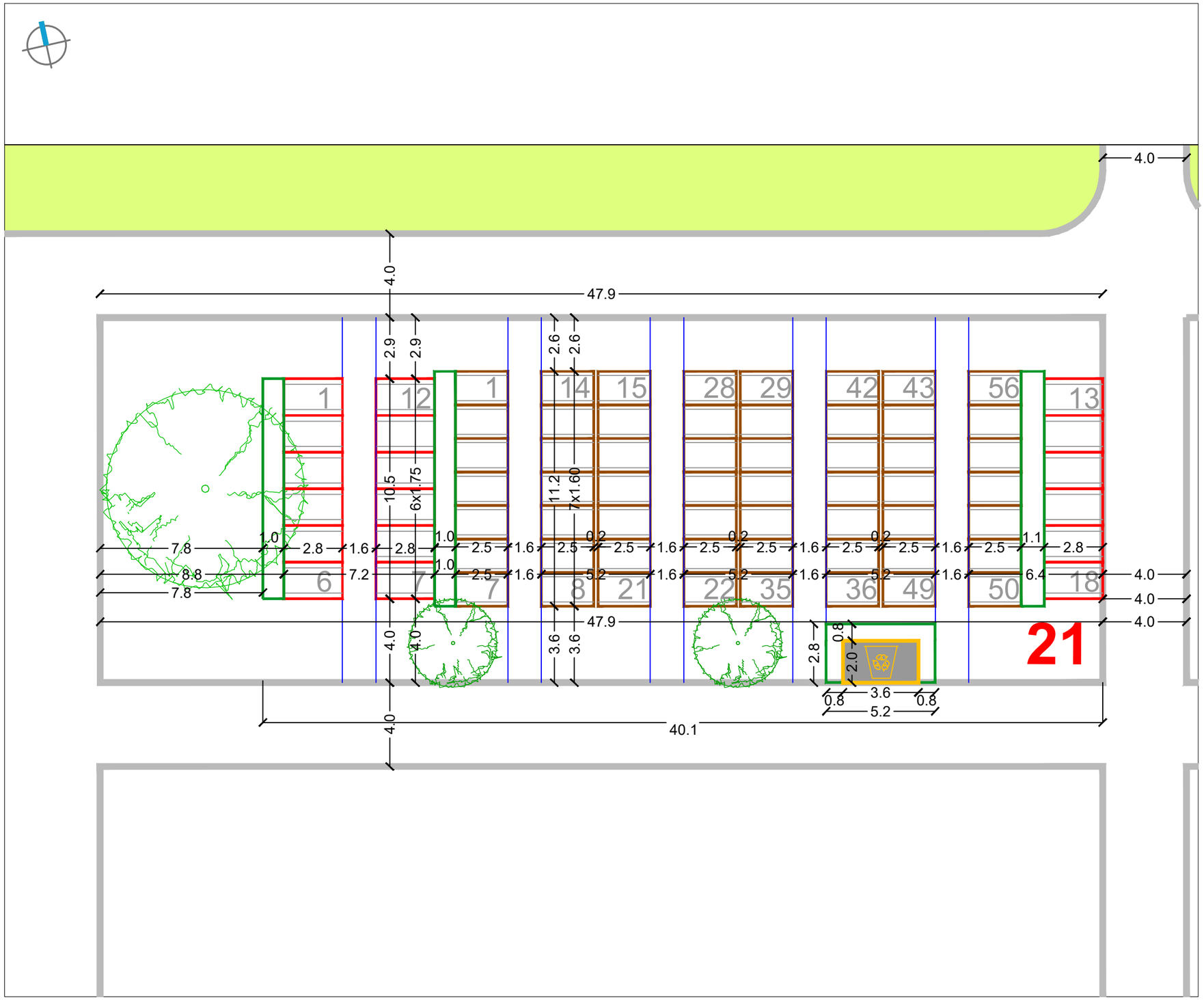

URBANISTIČKI PLAN UREĐENJA
GROBLJA MARKOVO POLJE

MJ 1:200

SJEVEROISTOČNI DIO GROBLJA

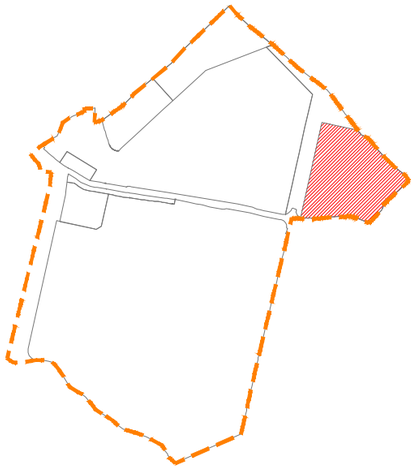

RASTER I RAZMJEŠTAJ GROBNIH POLJA

22

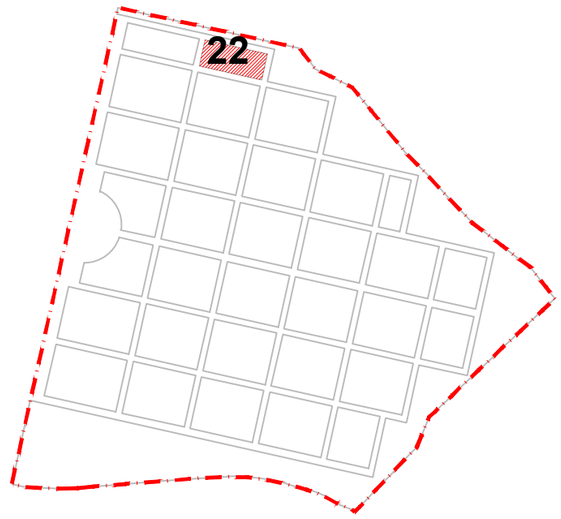

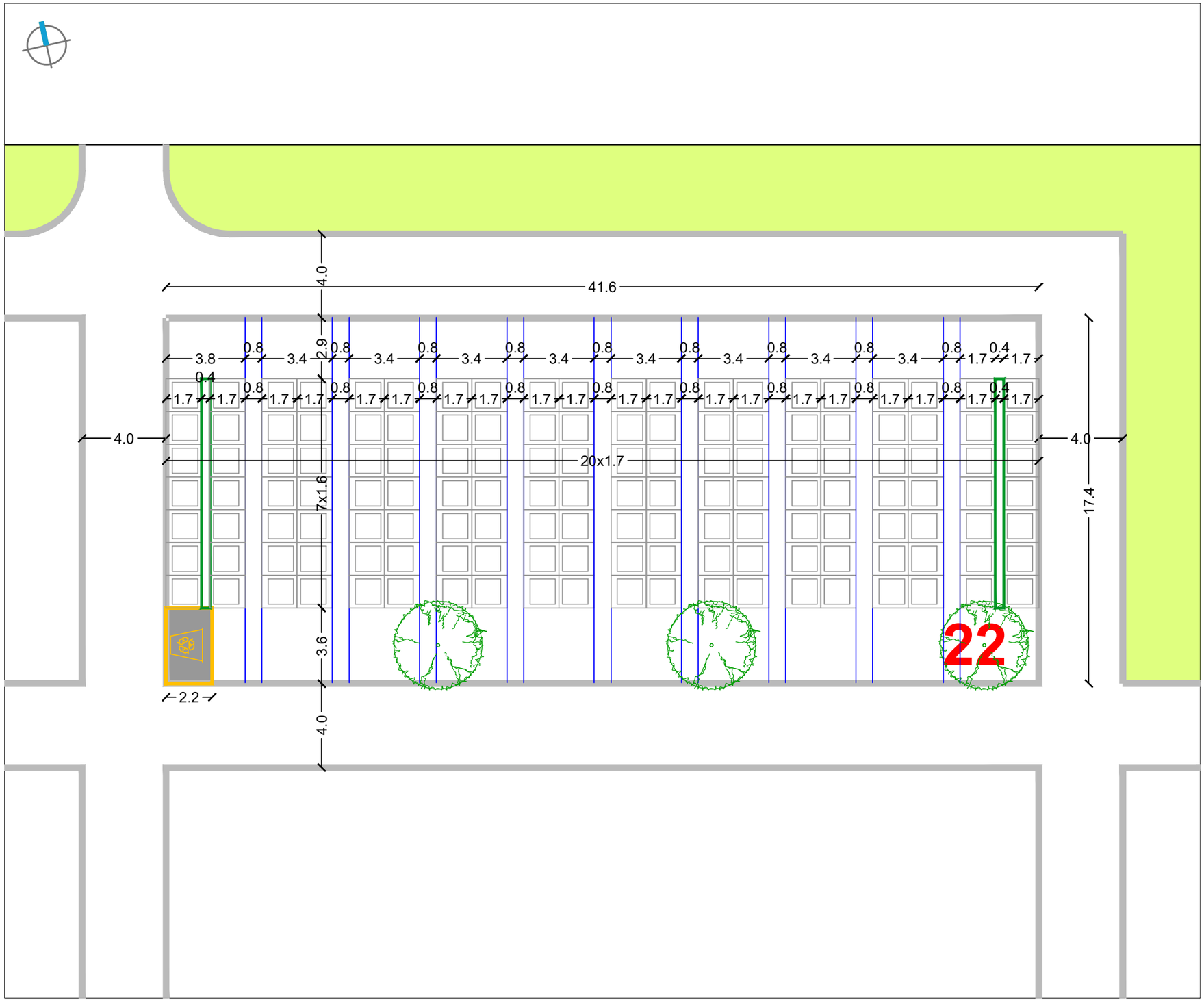

RASTER I RAZMJEŠTAJ UKOPNIH PARCELA ZA GROBNO POLJE

URBANISTICA

URBANISTIČKI PLAN UREĐENJA
GROBLJA MARKOVO POLJE

MJ 1:200

SJEVEROISTOČNI DIO GROBLJA

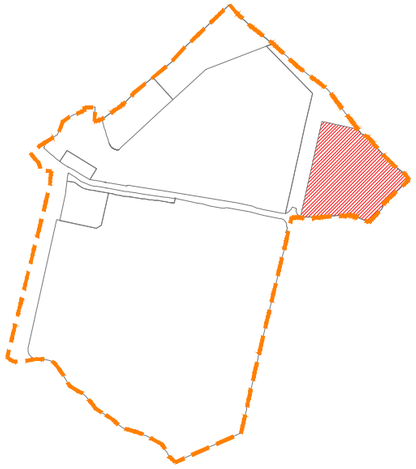

RASTER I RAZMJEŠTAJ
GROBNIH POLJA

23

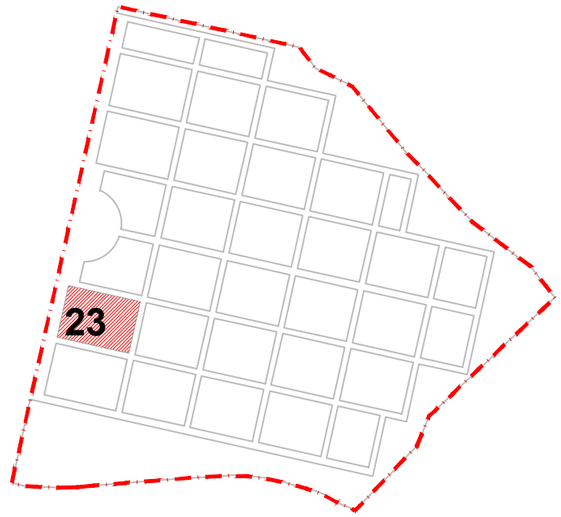

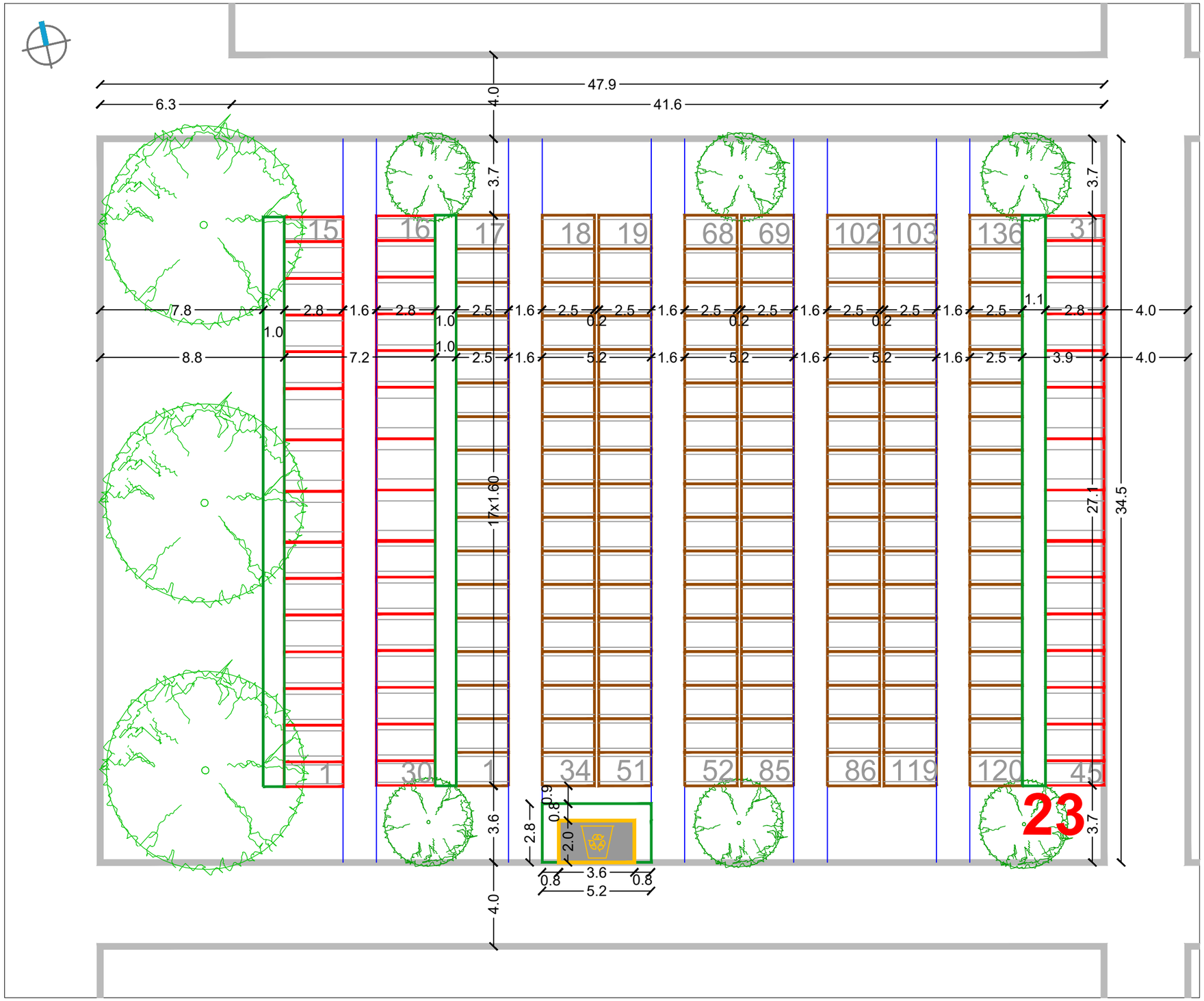

RASTER I RAZMJEŠTAJ UKOPNIH PARCELA ZA GROBNO POLJE

URBANISTICA

URBANISTIČKI PLAN UREĐENJA
GROBLJA MARKOVO POLJE

MJ 1:200

SJEVEROISTOČNI DIO GROBLJA

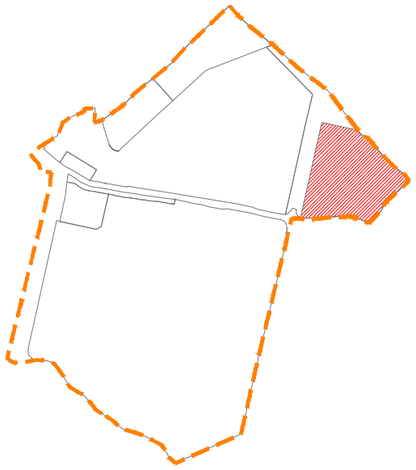

RASTER I RAZMJEŠTAJ
GROBNIH POLJA

24, 26

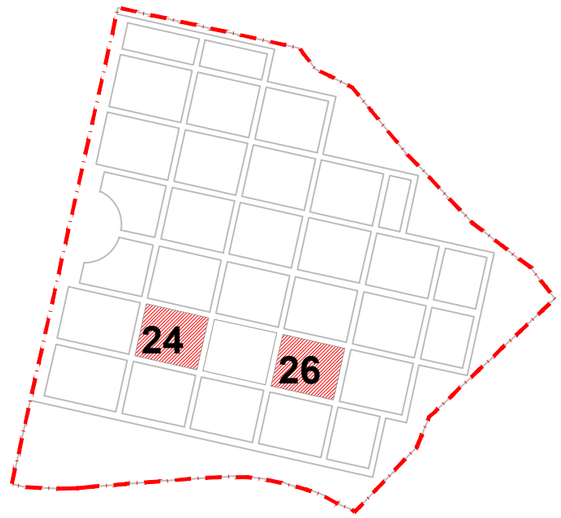

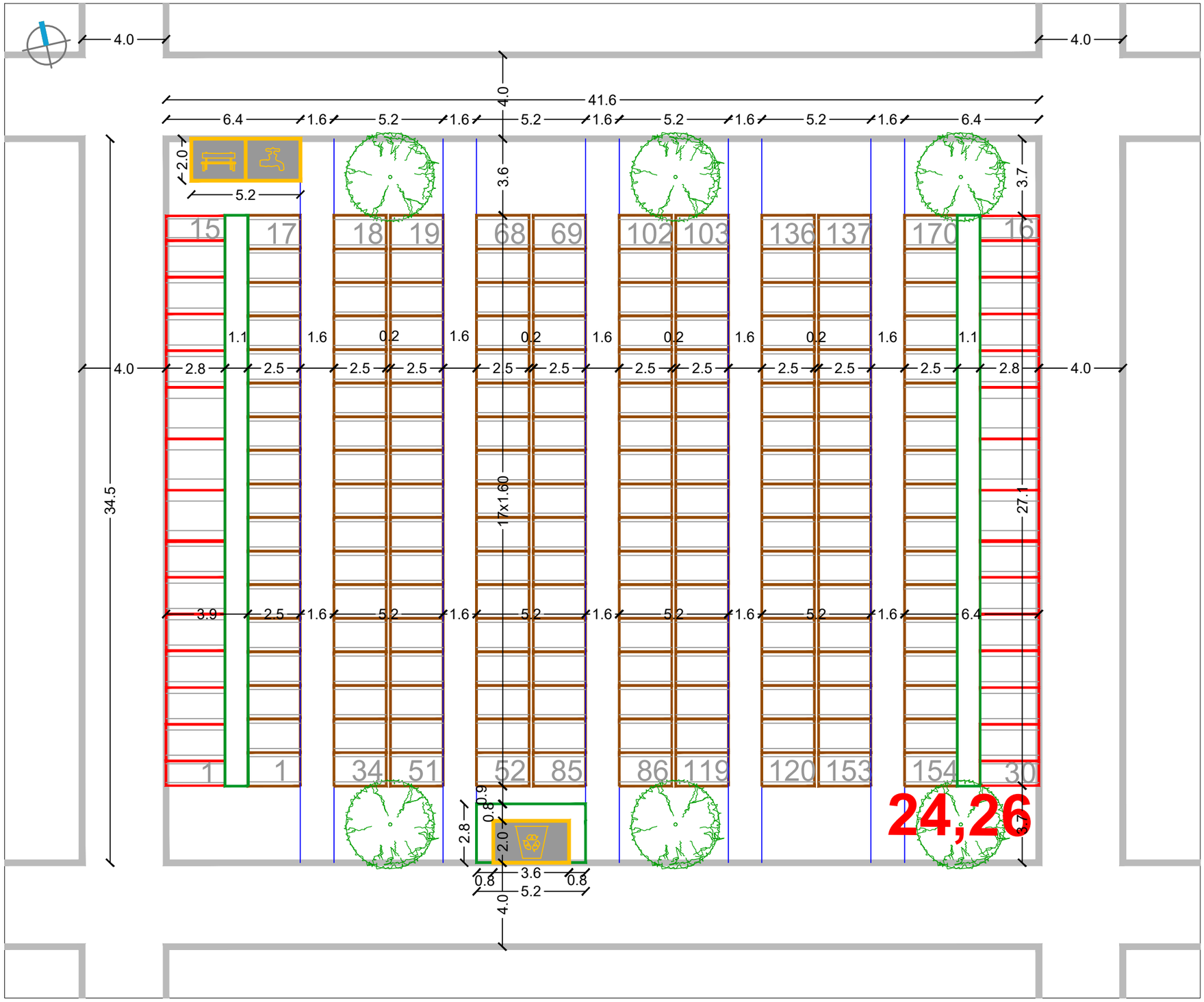

RASTER I RAZMJEŠTAJ UKOPNIH PARCELA ZA GROBNO POLJE

URBANISTICA

URBANISTIČKI PLAN UREĐENJA
GROBLJA MARKOVO POLJE

MJ 1:200

SJEVEROISTOČNI DIO GROBLJA

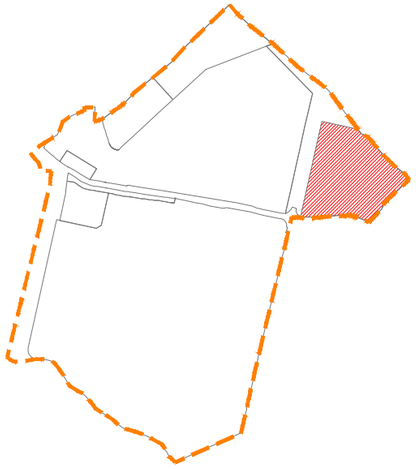

RASTER I RAZMJEŠTAJ
GROBNIH POLJA

25

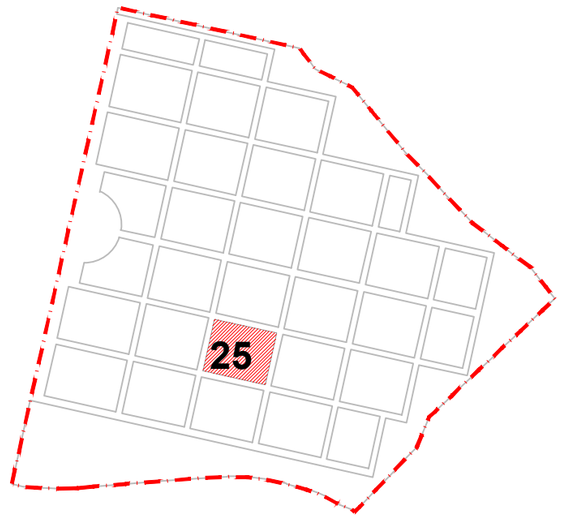

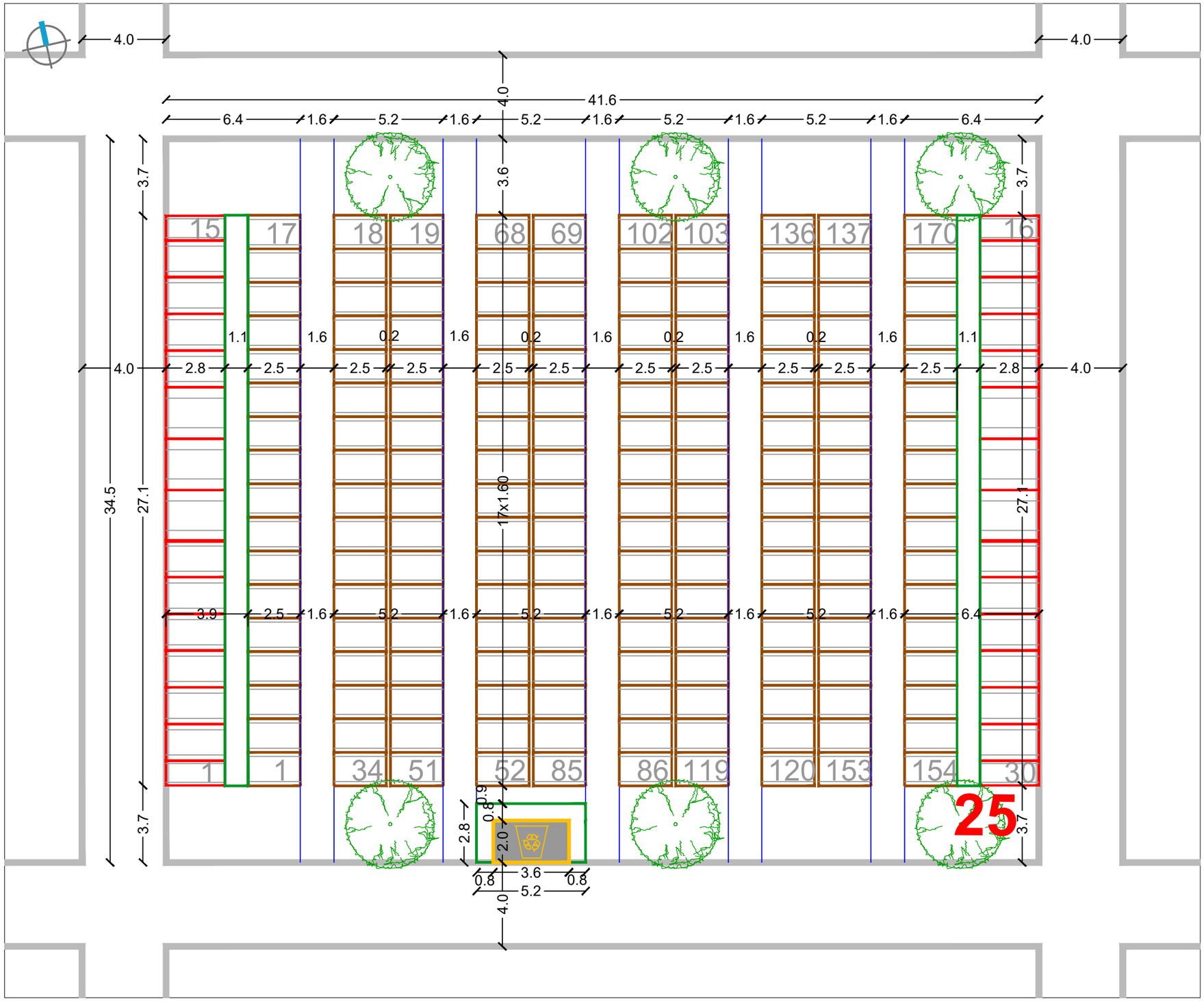

RASTER I RAZMJEŠTAJ UKOPNIH PARCELA ZA GROBNO POLJE

URBANISTICA

URBANISTIČKI PLAN UREĐENJA
GROBLJA MARKOVO POLJE

MJ 1:200

SJEVEROISTOČNI DIO GROBLJA

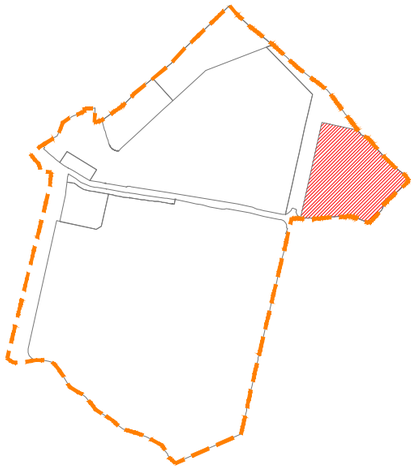

RASTER I RAZMJEŠTAJ
GROBNIH POLJA

27

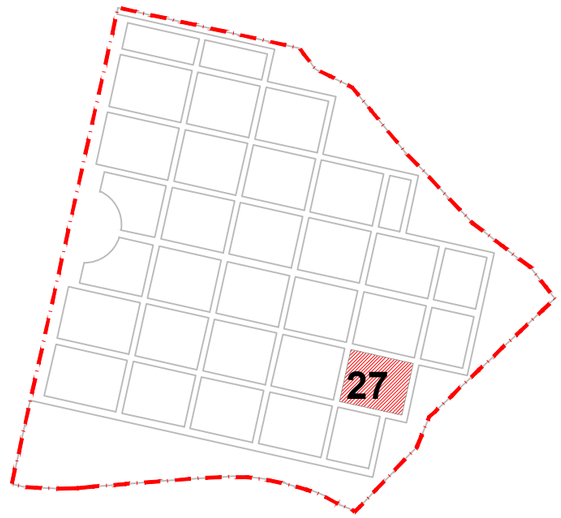

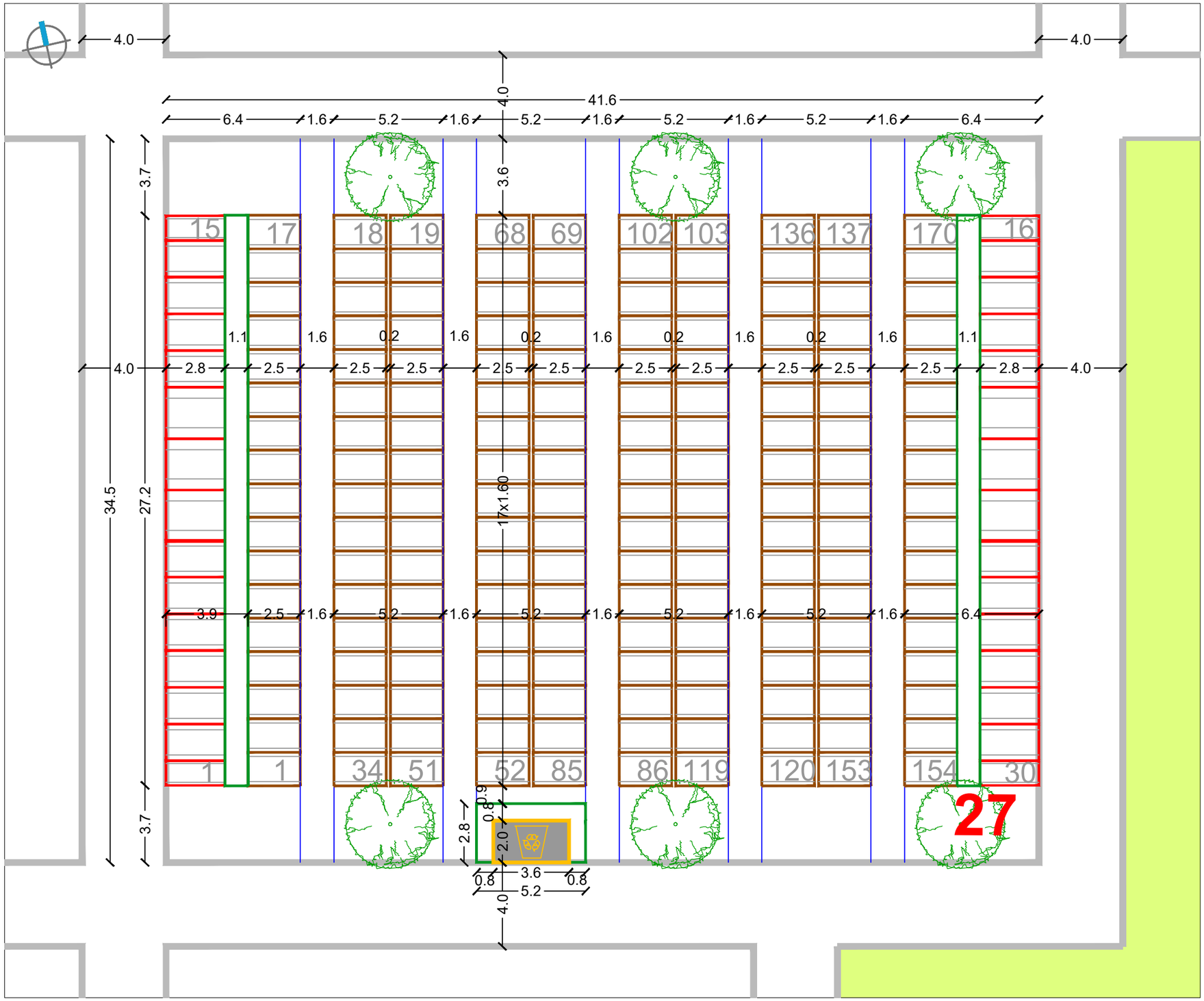

RASTER I RAZMJEŠTAJ UKOPNIH PARCELA ZA GROBNO POLJE

URBANISTICA

URBANISTIČKI PLAN UREĐENJA GROBLJA MARKOVO POLJE

MJ 1:200

SJEVEROISTOČNI DIO GROBLJA

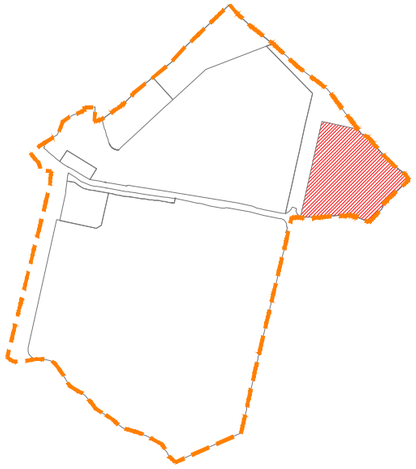

RASTER I RAZMJEŠTAJ GROBNIH POLJA

28

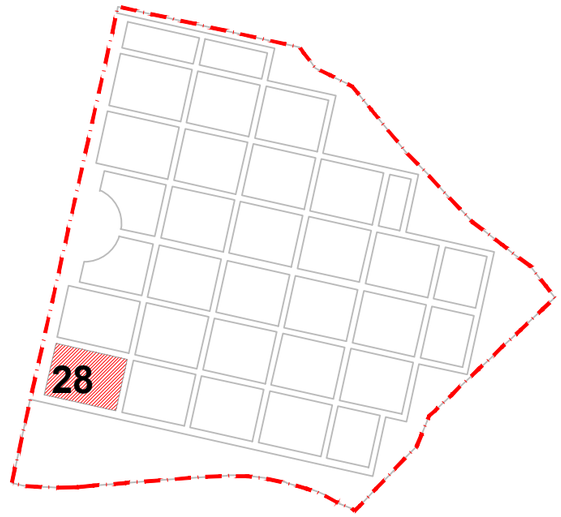

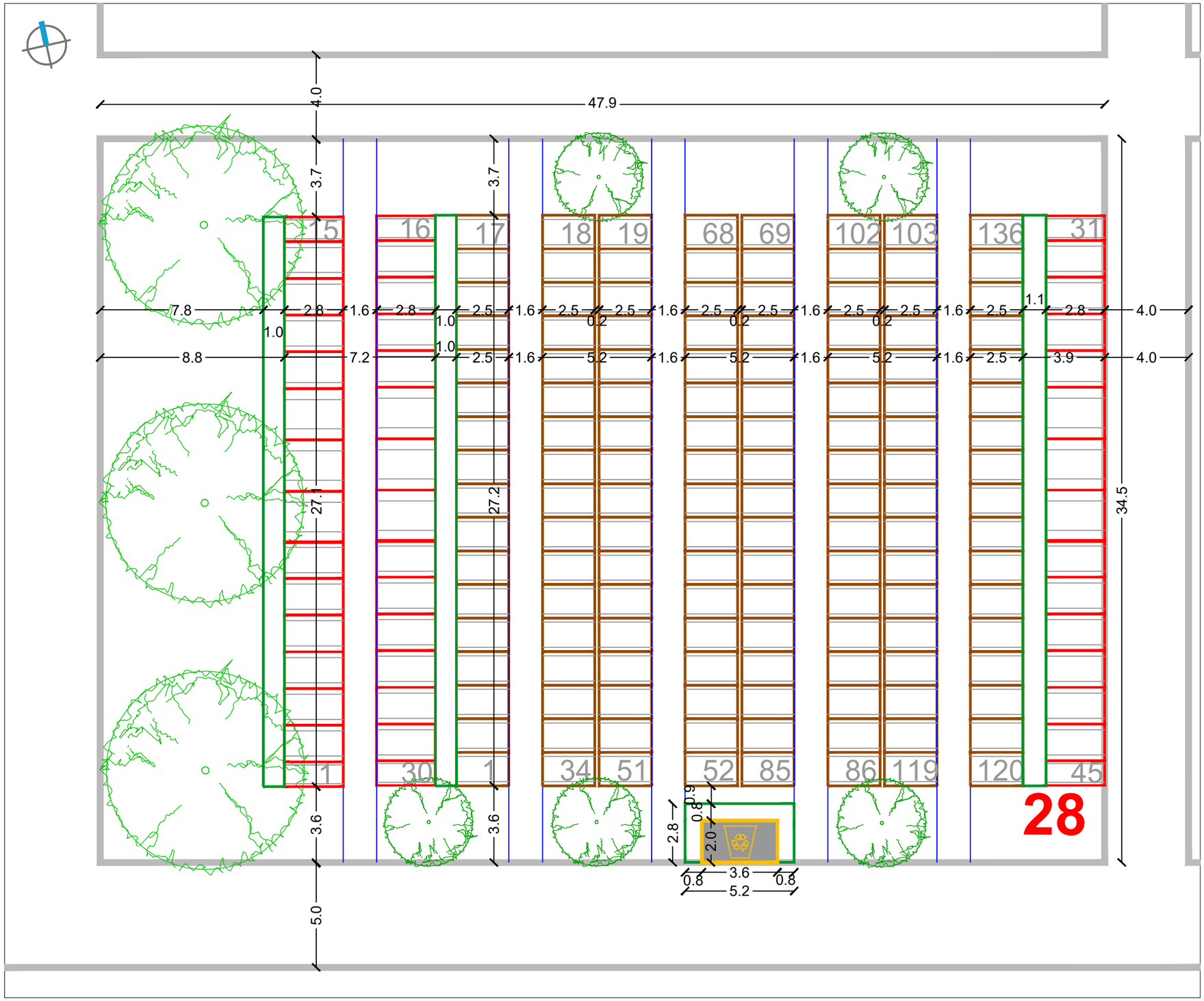

RASTER I RAZMJEŠTAJ UKOPNIH PARCELA ZA GROBNO POLJE

URBANISTICA

URBANISTIČKI PLAN UREĐENJA
GROBLJA MARKOVO POLJE

MJ 1:200

SJEVEROISTOČNI DIO GROBLJA

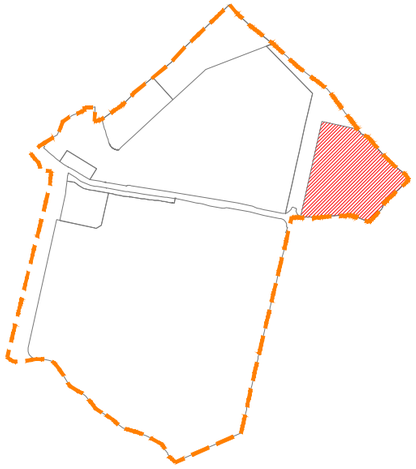

RASTER I RAZMJEŠTAJ
GROBNIH POLJA

29, 30, 31

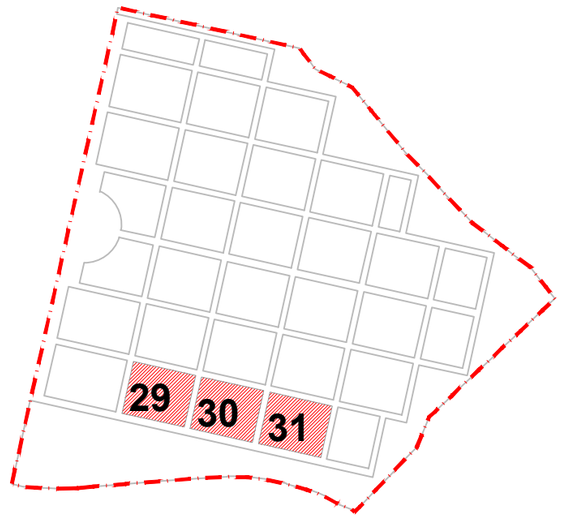

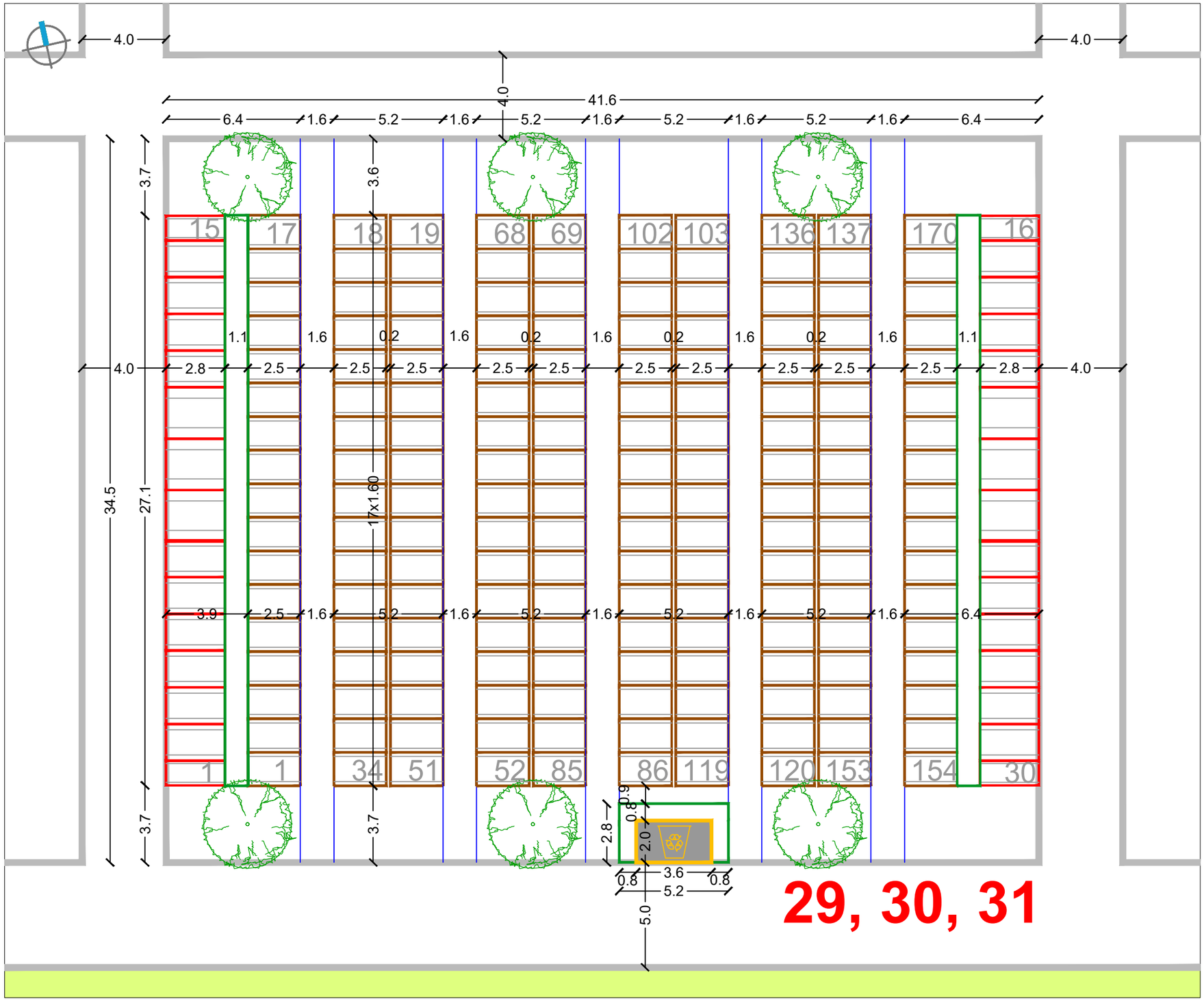

RASTER I RAZMJEŠTAJ UKOPNIH PARCELA ZA GROBNO POLJE

URBANISTICA

URBANISTIČKI PLAN UREĐENJA
GROBLJA MARKOVO POLJE

MJ 1:200

SJEVEROISTOČNI DIO GROBLJA

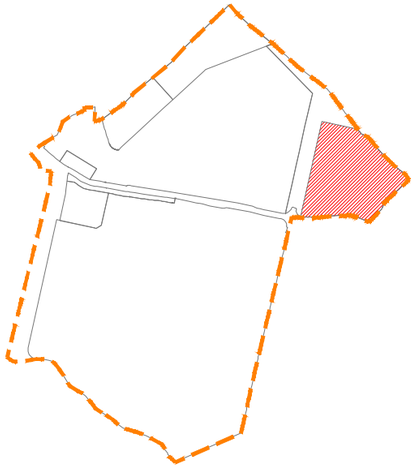

RASTER I RAZMJEŠTAJ GROBNIH POLJA

32

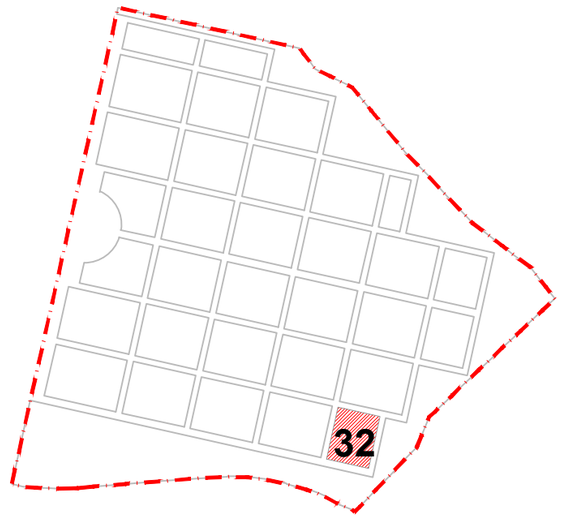

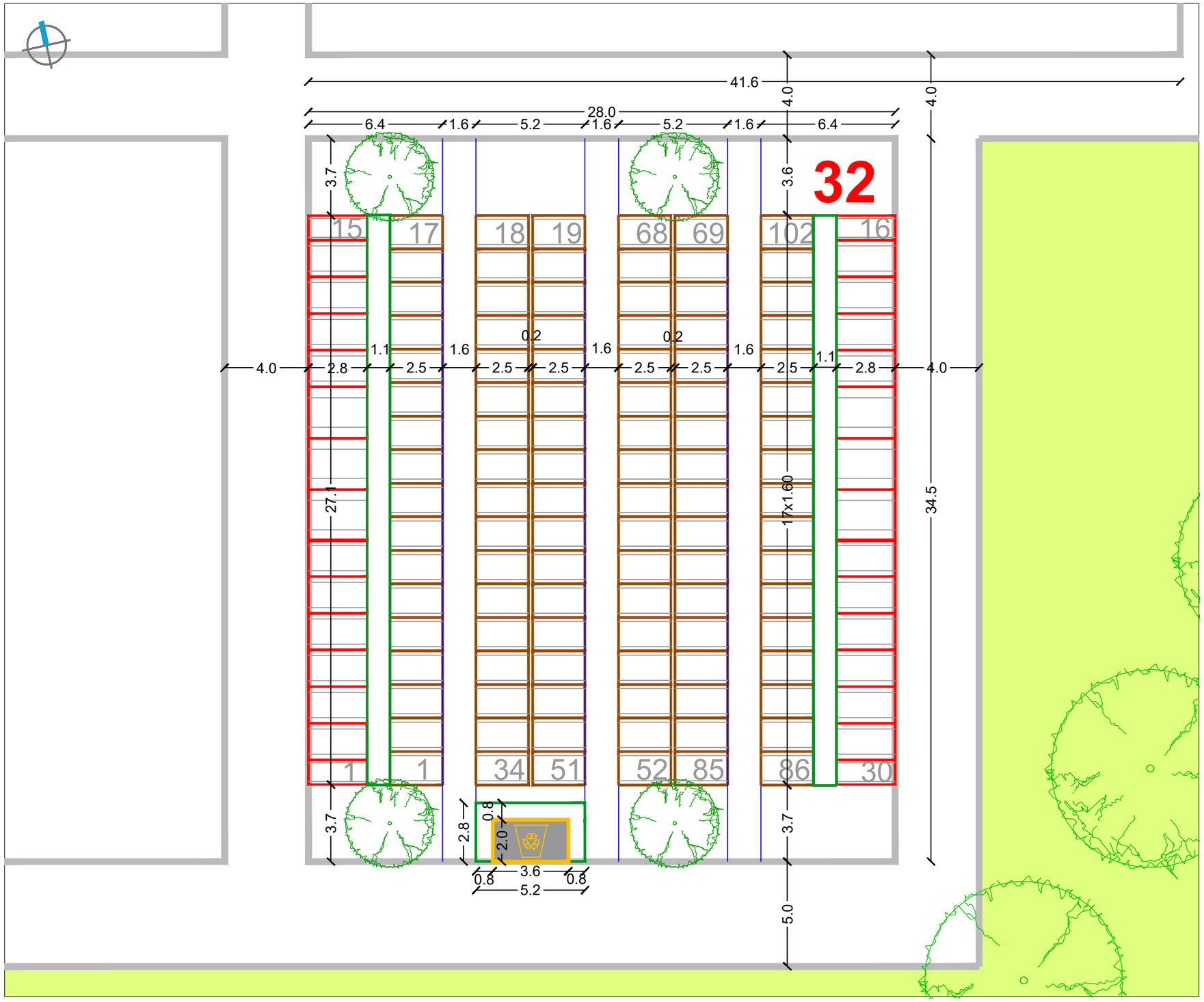

RASTER I RAZMJEŠTAJ UKOPNIH PARCELA ZA GROBNO POLJE

URBANISTICA

Površina južnog dijela groblja iznosi 51.5ha

Zelenilo - 5.8ha (11%) - bez drvoreda

Broj grobnih polja - 222

Ukupan broj grobova - 26.490

zemljani grobovi - 21.672

grobnice u nizu - 4.344

pojedinačne grobnice - 310

mauzoleji - 164

urne - 0

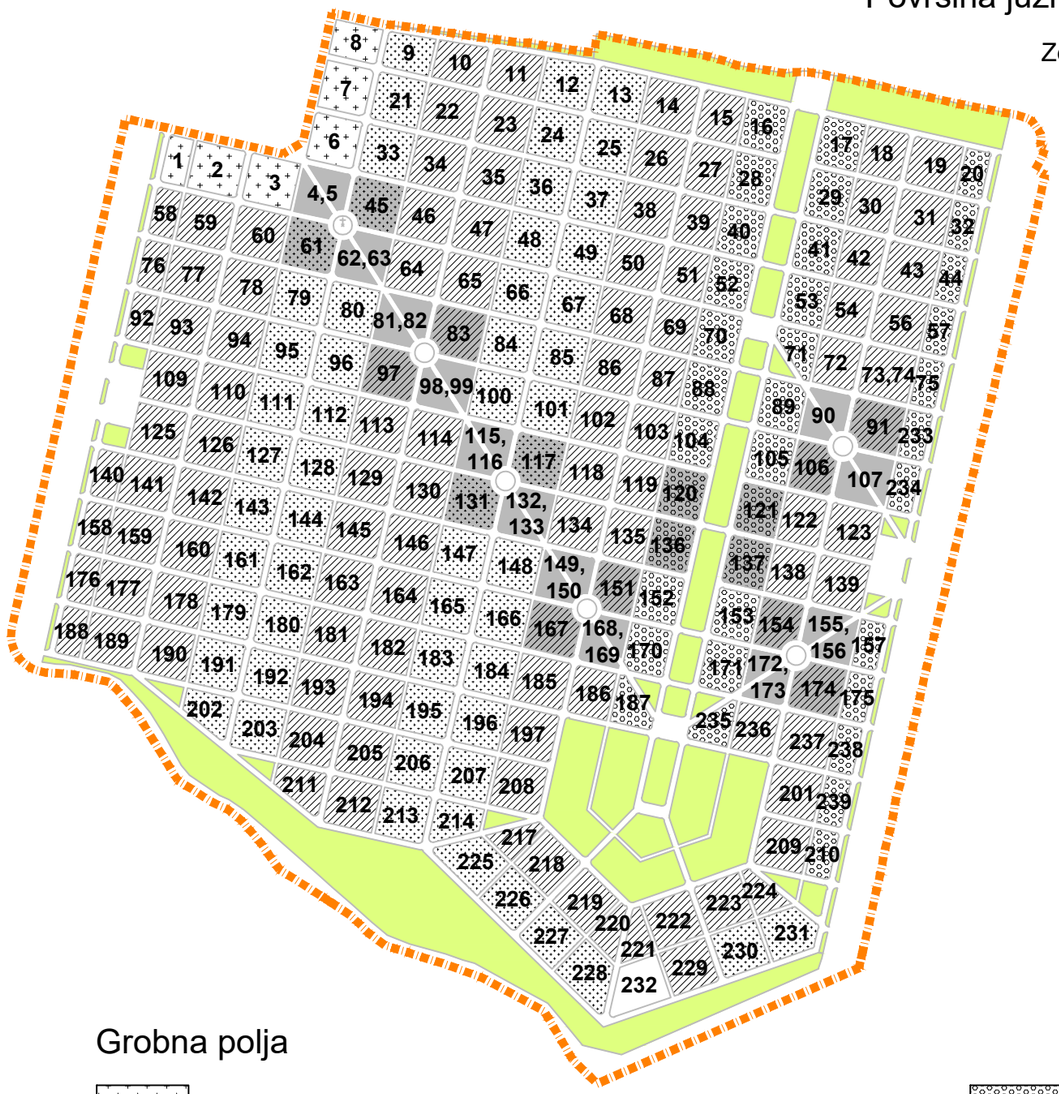

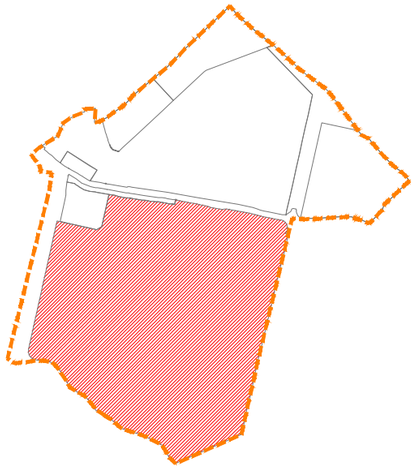

Grobna polja

- GROBNA POLJA POJEDINAČNIH GROBNICA
- MAUZOLEJI
- GROBNA POLJA ZEMLJANIH GROBOVA I GROBNICA U NIZU
- GROBNA POLJA ZEMLJANIH GROBOVA I GROBNICA U NIZU I MAUZOLEJI
- GROBNA POLJA ZEMLJANIH GROBOVA
- GROBNA POLJA ZEMLJANIH GROBOVA I MAUZOLEJI
- GROBNA POLJA GROBNICA U NIZU
- GROBNA POLJA GROBNICA U NIZU I MAUZOLEJI
- X BROJ GROBNOG POLJA

RASTER I RAZMJEŠTAJ UKOPNIH PARCELA ZA GROBNO POLJE

URBANISTICA

URBANISTIČKI PLAN UREĐENJA

GROBLJA MARKOVO POLJE

JUŽNI DIO GROBLJA

TUMAČ ZNAKOVA

- GRANICA OBUHVATA UPU-a
- OGRADA GROBLJA
- X GROBNO POLJE
  x - broj grobnog polja
- GROBNE STAZE
- GROBNICE U NIZU
- POJEDINAČNE GROBNICE
- ZEMLJANI GROBOVI
- MAUZOLEJI
- NAČELNA POZICIJA ODARNICE
- NAČELNA POZICIJA SANITARNOG ČVORA

UREĐAJI I OPREMA GROBLJA

- PROSTOR ZA POSTAVLJANJE KONTEJNERA ZA SMEĆE
- PROSTOR ZA POSTAVLJANJE KLUPA I VODE-ČESME
- PROSTOR ZA POSTAVLJANJE KLUPA

PEJZAŽNO OBLIKOVANJE - VEGETACIJA

- TAXUS BACCATA I THUJA OCCIDENTALIS - ŽIVICA TISA I TUJA
- ROBINIA PSEUDOACACIA „UMBRICULIFERA - KUGLASTI BAGREM
- TAXUS BACCATA - TISA
- BUXUS SEMPERVIRENS - ŠIMŠIR
- PICEA OMORICA "PANČIĆ" - PANČIĆEVA OMORIKA
- PLATANUS ACERIFOLIA - PLATANA
- AESCULUS HIPPOCASTANUM - CRVENOCVJETNI KESTEN
- LIQUIDAMBAR STYRACIFLUA - STORAĆ
- GRUPIRANO ZELENILO

URBANISTIČKI PLAN UREĐENJA
GROBLJA MARKOVO POLJE

MJ 1:200

JUŽNI DIO GROBLJA

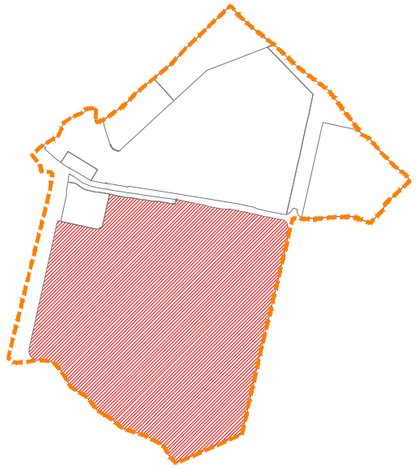

RASTER I RAZMJEŠTAJ
GROBNIH POLJA

1

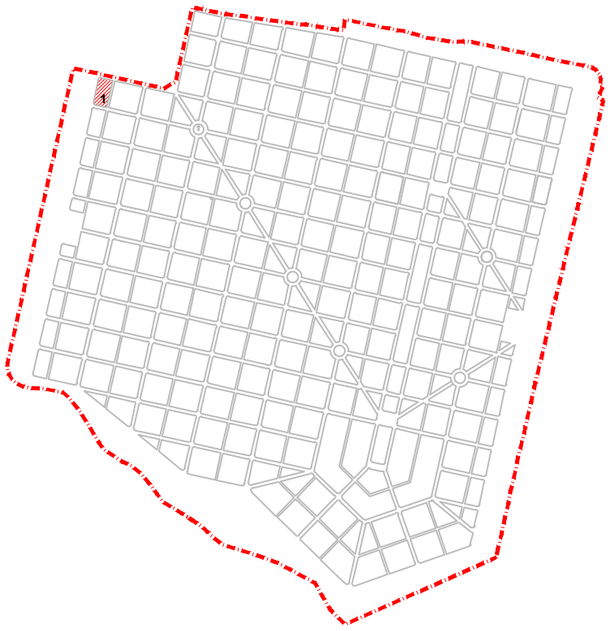

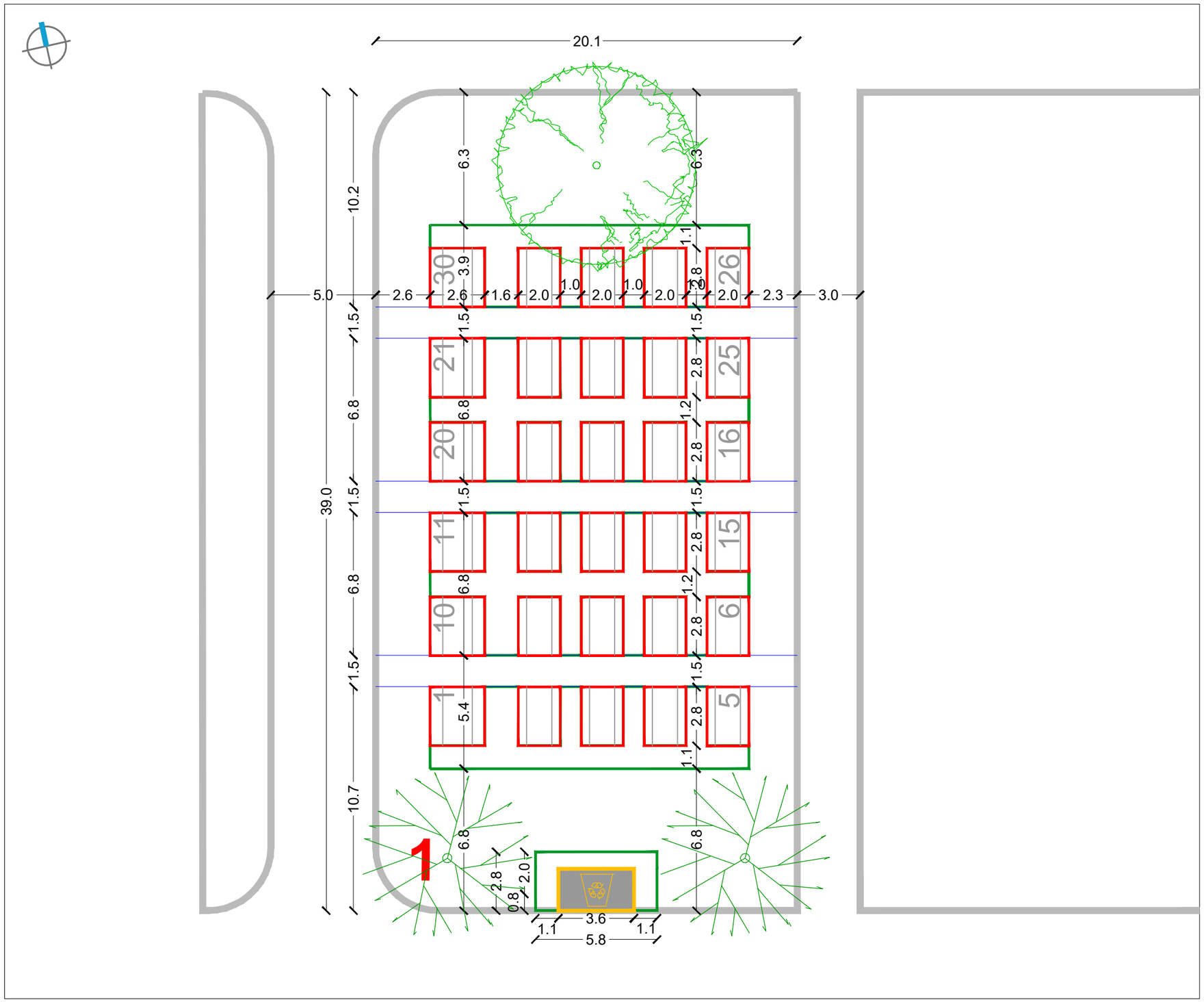

RASTER I RAZMJEŠTAJ UKOPNIH PARCELA ZA GROBNO POLJE

URBANISTICA

URBANISTIČKI PLAN UREĐENJA
GROBLJA MARKOVO POLJE

MJ 1:200

JUŽNI DIO GROBLJA

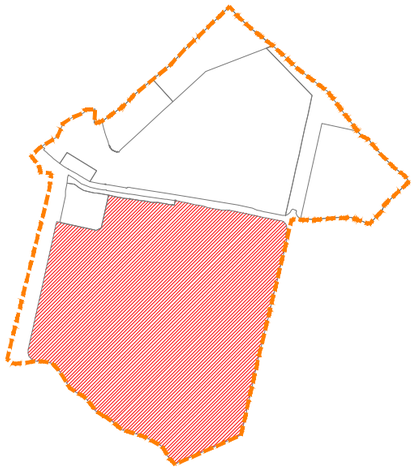

RASTER I RAZMJEŠTAJ
GROBNIH POLJA

2

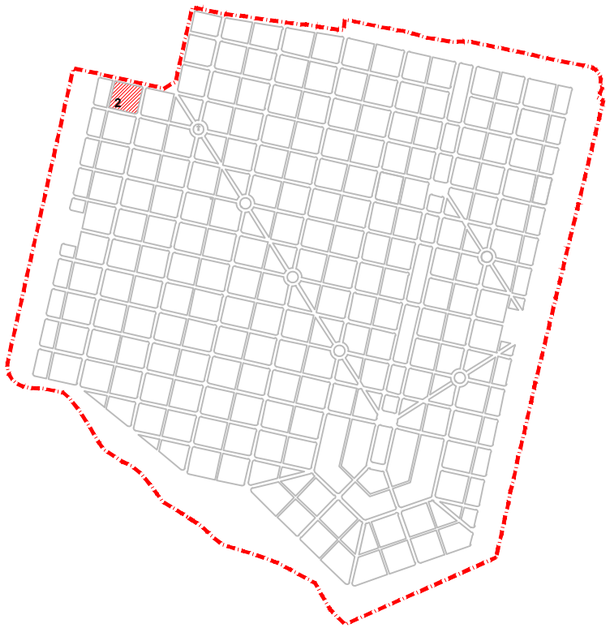

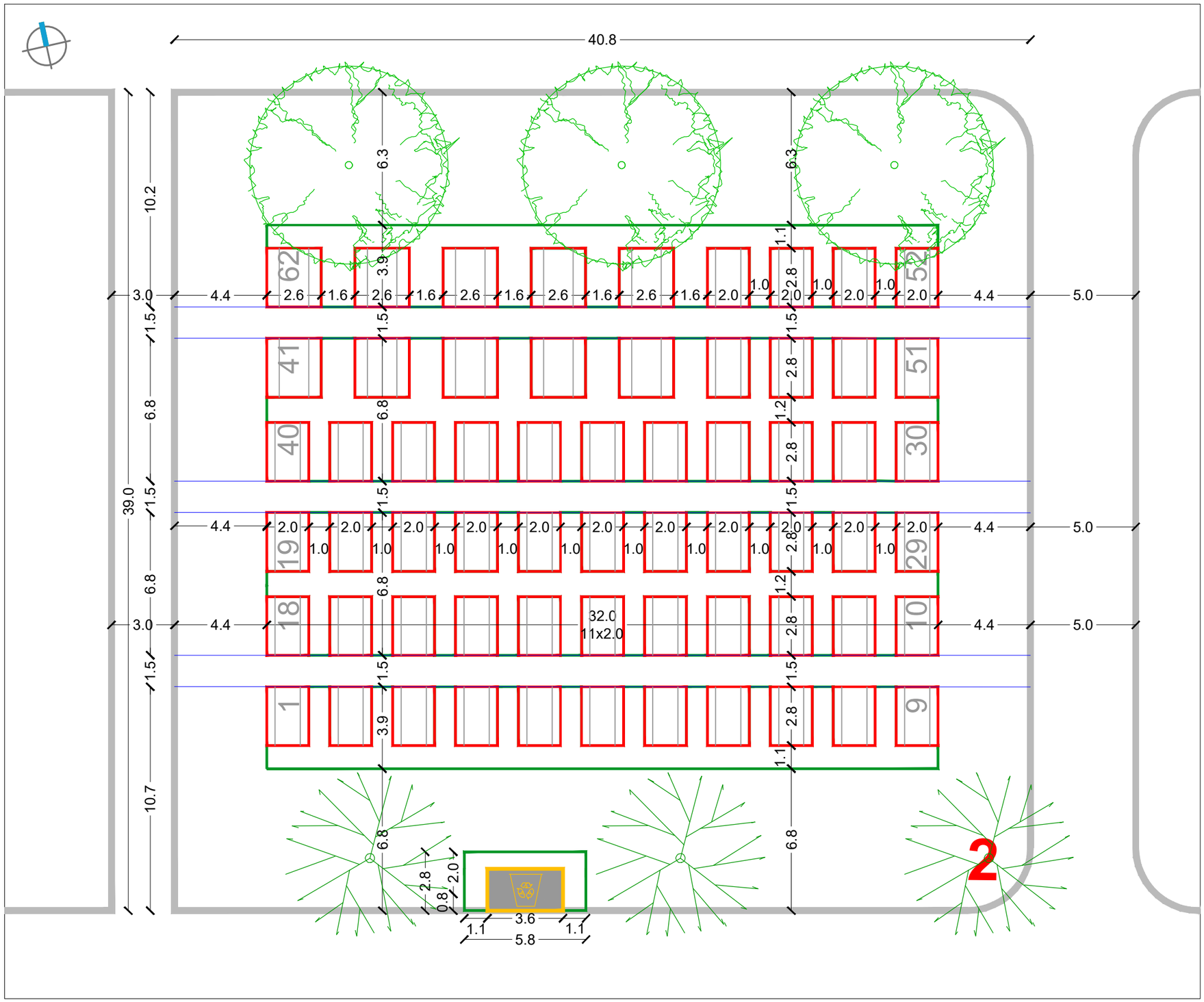

RASTER I RAZMJEŠTAJ UKOPNIH PARCELA ZA GROBNO POLJE

URBANISTICA

URBANISTIČKI PLAN UREĐENJA
GROBLJA MARKOVO POLJE

MJ 1:200

JUŽNI DIO GROBLJA

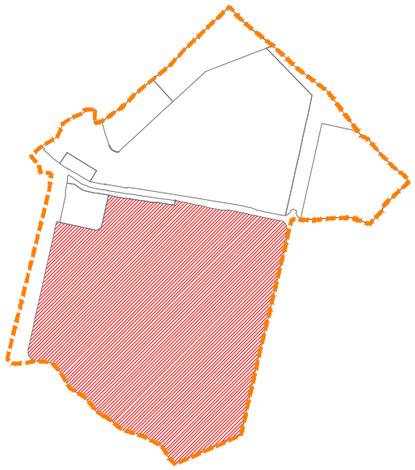

RASTER I RAZMJEŠTAJ
GROBNIH POLJA

3

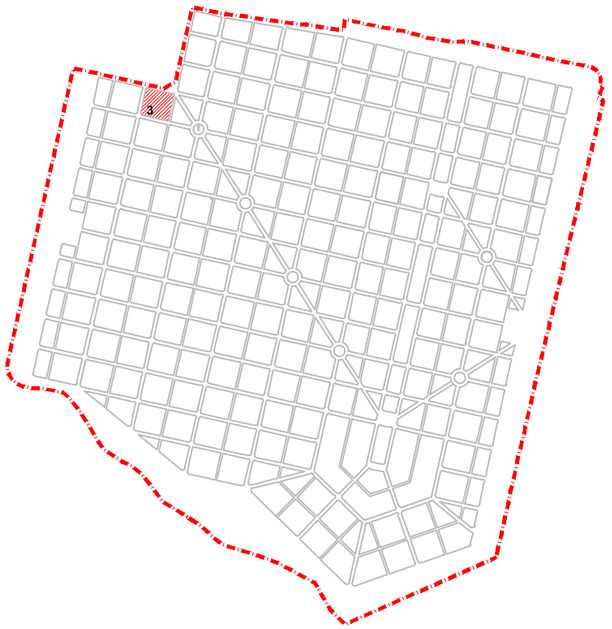

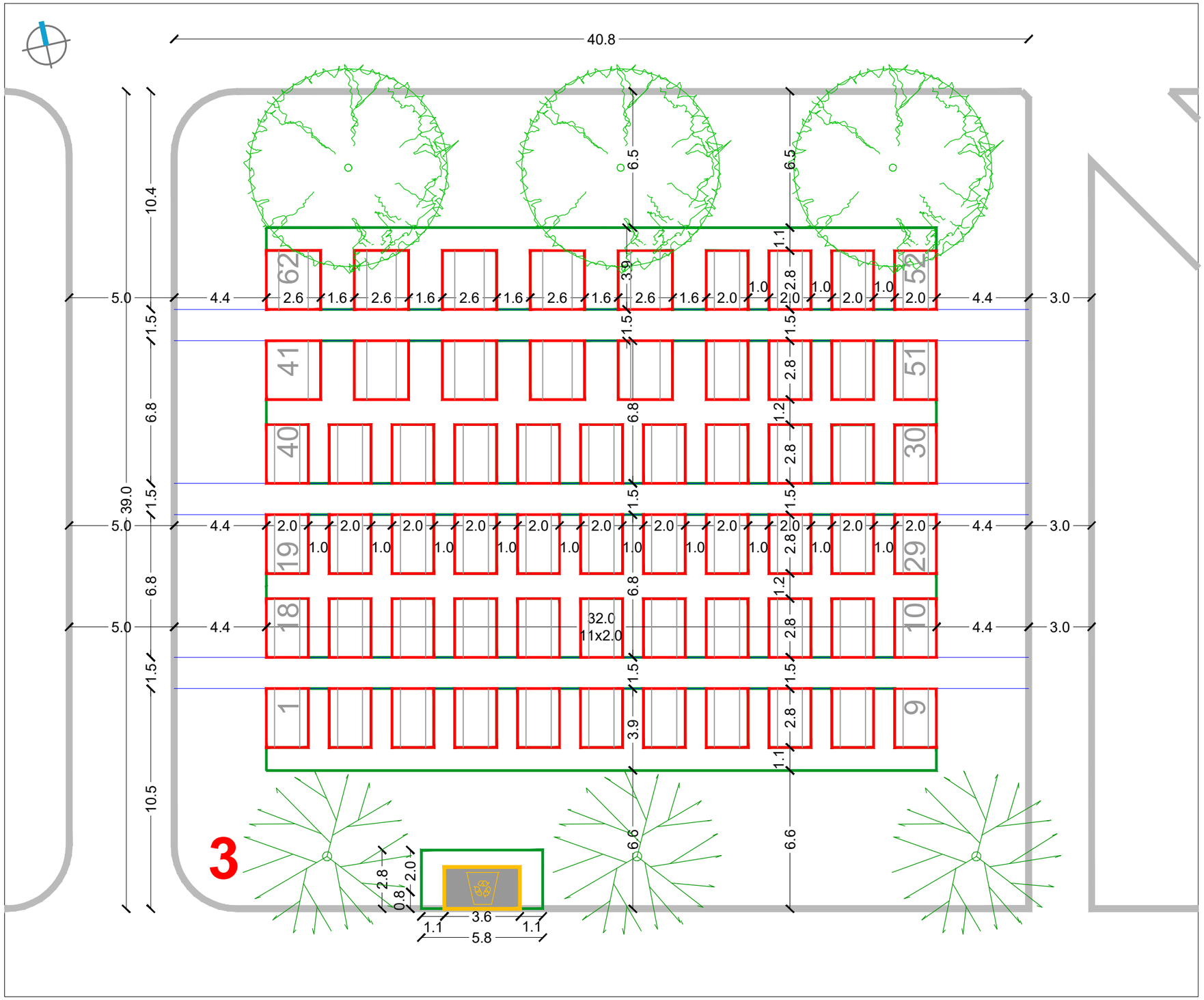

RASTER I RAZMJEŠTAJ UKOPNIH PARCELA ZA GROBNO POLJE

URBANISTICA

URBANISTIČKI PLAN UREĐENJA
GROBLJA MARKOVO POLJE

MJ 1:200

JUŽNI DIO GROBLJA

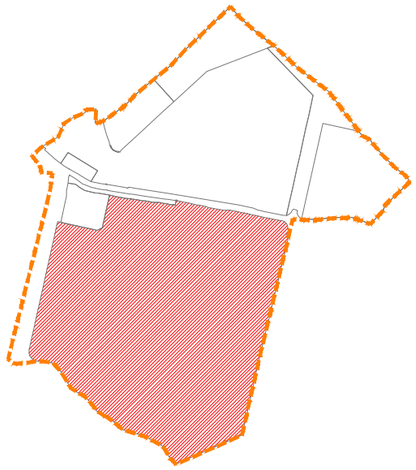

RASTER I RAZMJEŠTAJ
GROBNIH POLJA

4(5)-115(116)

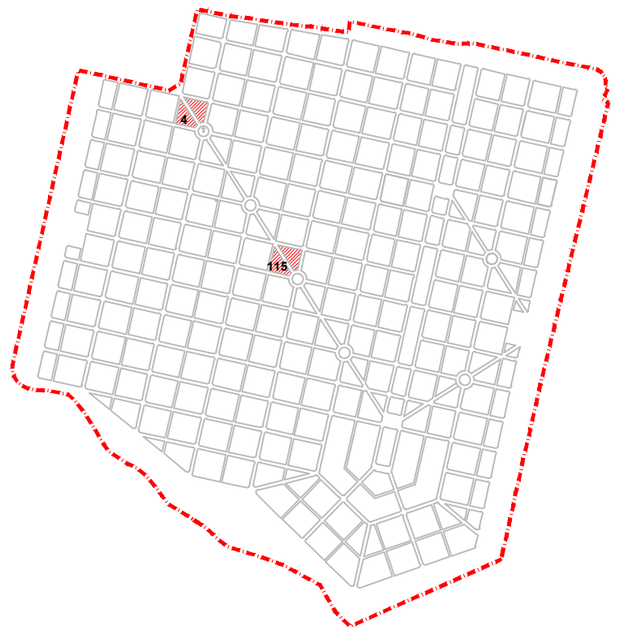

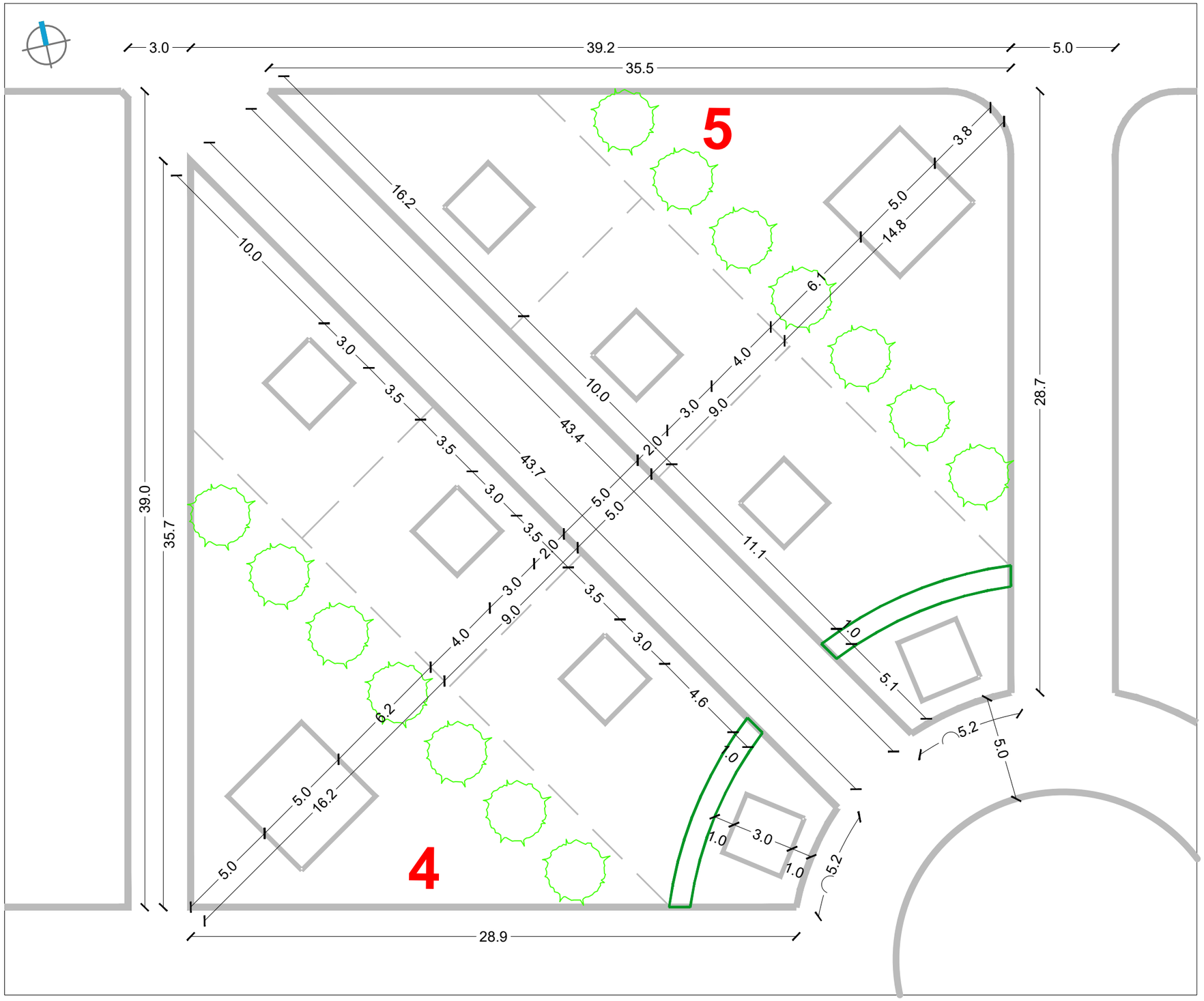

RASTER I RAZMJEŠTAJ UKOPNIH PARCELA ZA GROBNO POLJE

URBANISTICA

URBANISTIČKI PLAN UREĐENJA
GROBLJA MARKOVO POLJE

MJ 1:200

JUŽNI DIO GROBLJA

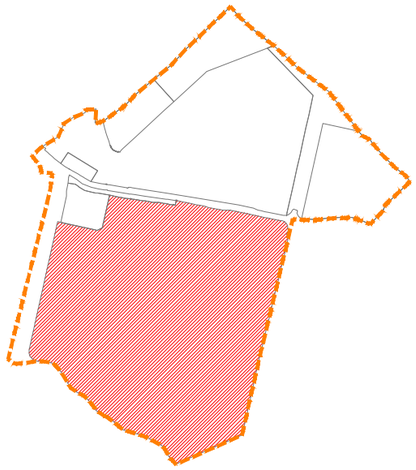

RASTER I RAZMJEŠTAJ
GROBNIH POLJA

6

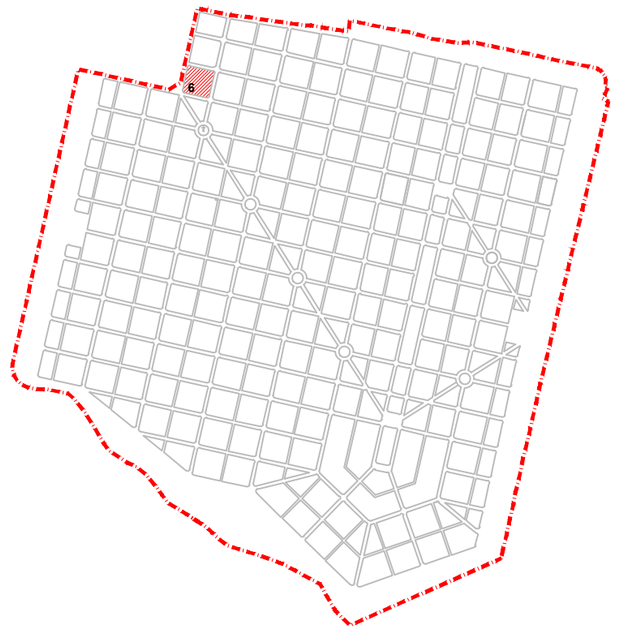

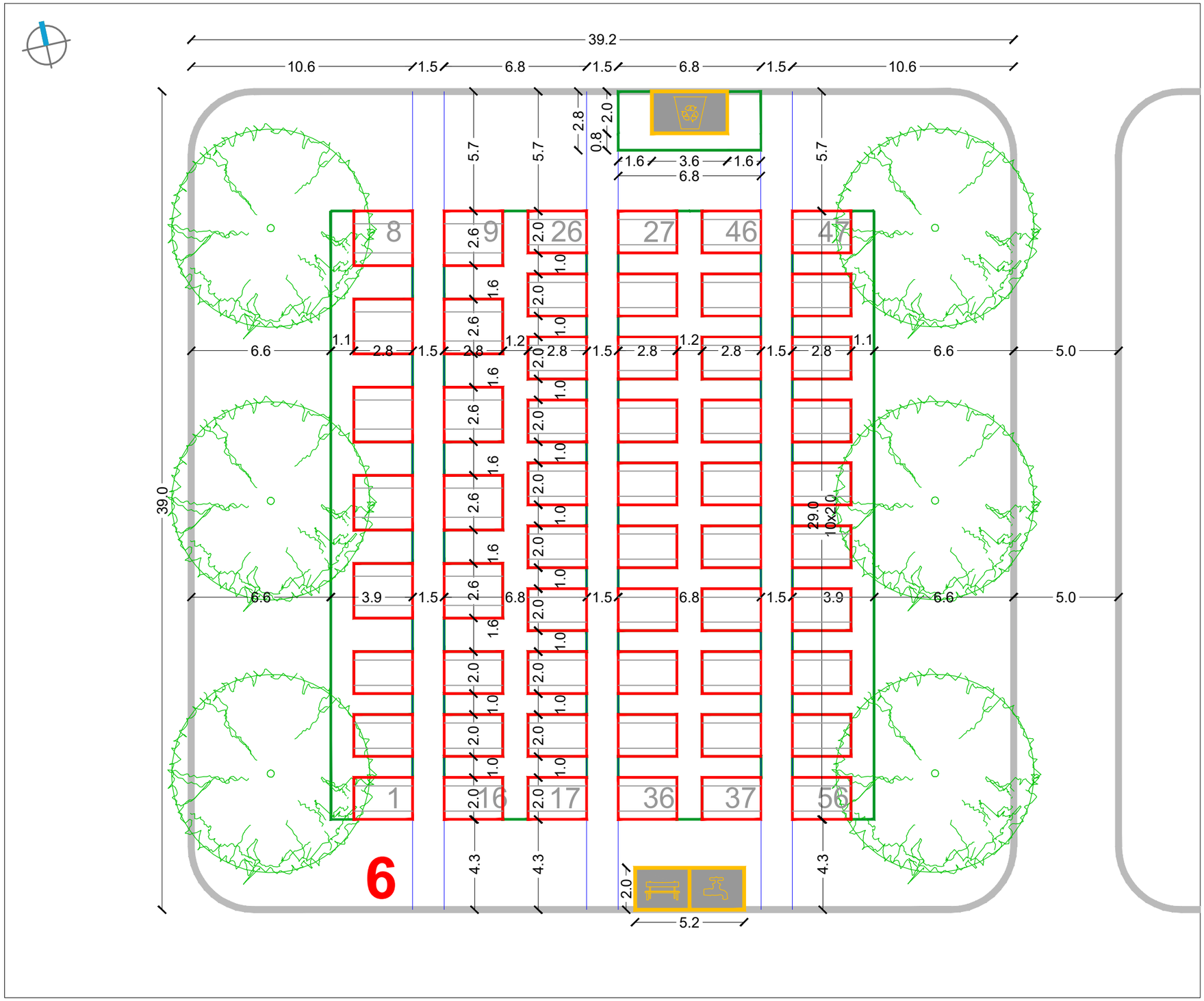
39.2
10.6
1.5
6.8
1.5
6.8
1.5
10.6
2.8
2.0
0.8
1.6
3.6
1.6
6.8
5.7
5.7
5.7
8
9
26
27
46
47
2.6
1.6
2.6
1.6
2.6
1.6
2.6
2.0
1.0
2.0
1.0
2.0
1.0

URBANISTIČKI PLAN UREĐENJA
GROBLJA MARKOVO POLJE

MJ 1:200

JUŽNI DIO GROBLJA

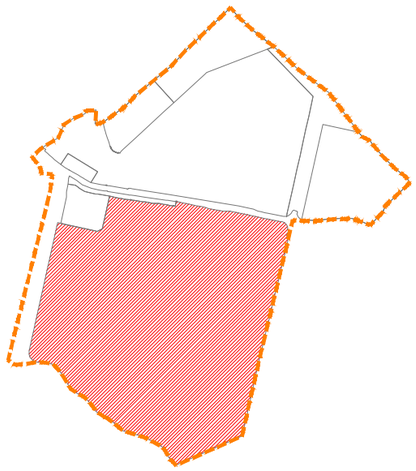

RASTER I RAZMJEŠTAJ
GROBNIH POLJA

7

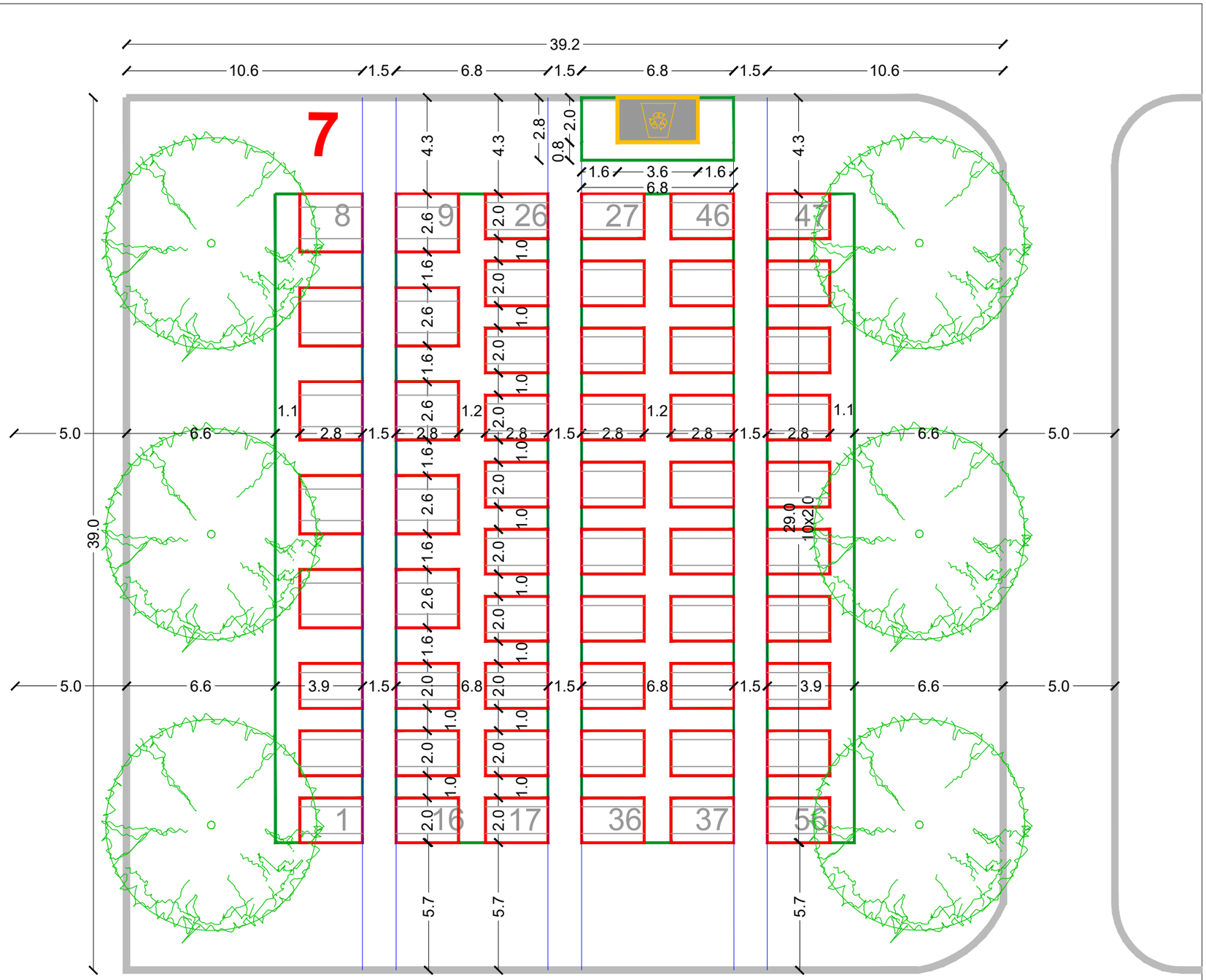

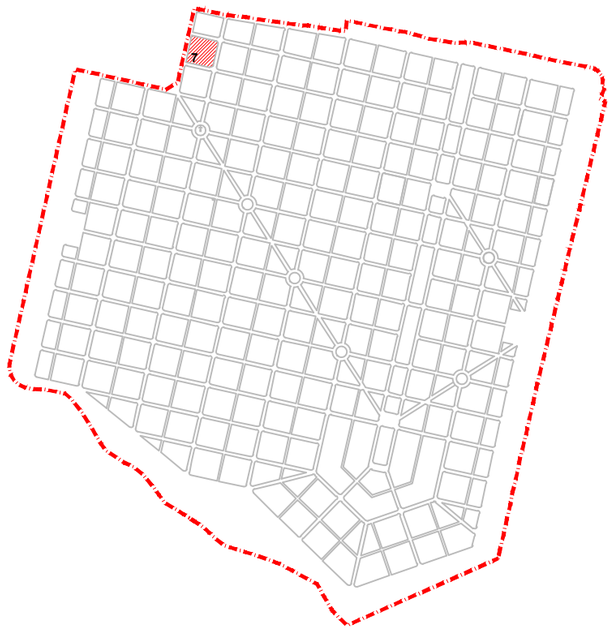

RASTER I RAZMJEŠTAJ UKOPNIH PARCELA ZA GROBNO POLJE

URBANISTICA

URBANISTIČKI PLAN UREĐENJA
GROBLJA MARKOVO POLJE

MJ 1:200

JUŽNI DIO GROBLJA

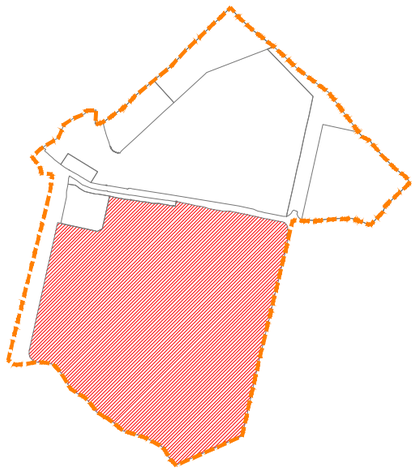

RASTER I RAZMJEŠTAJ
GROBNIH POLJA

8

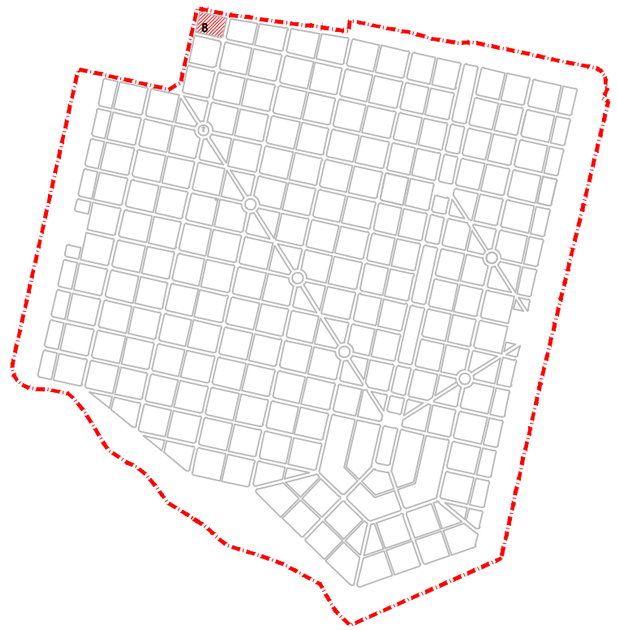

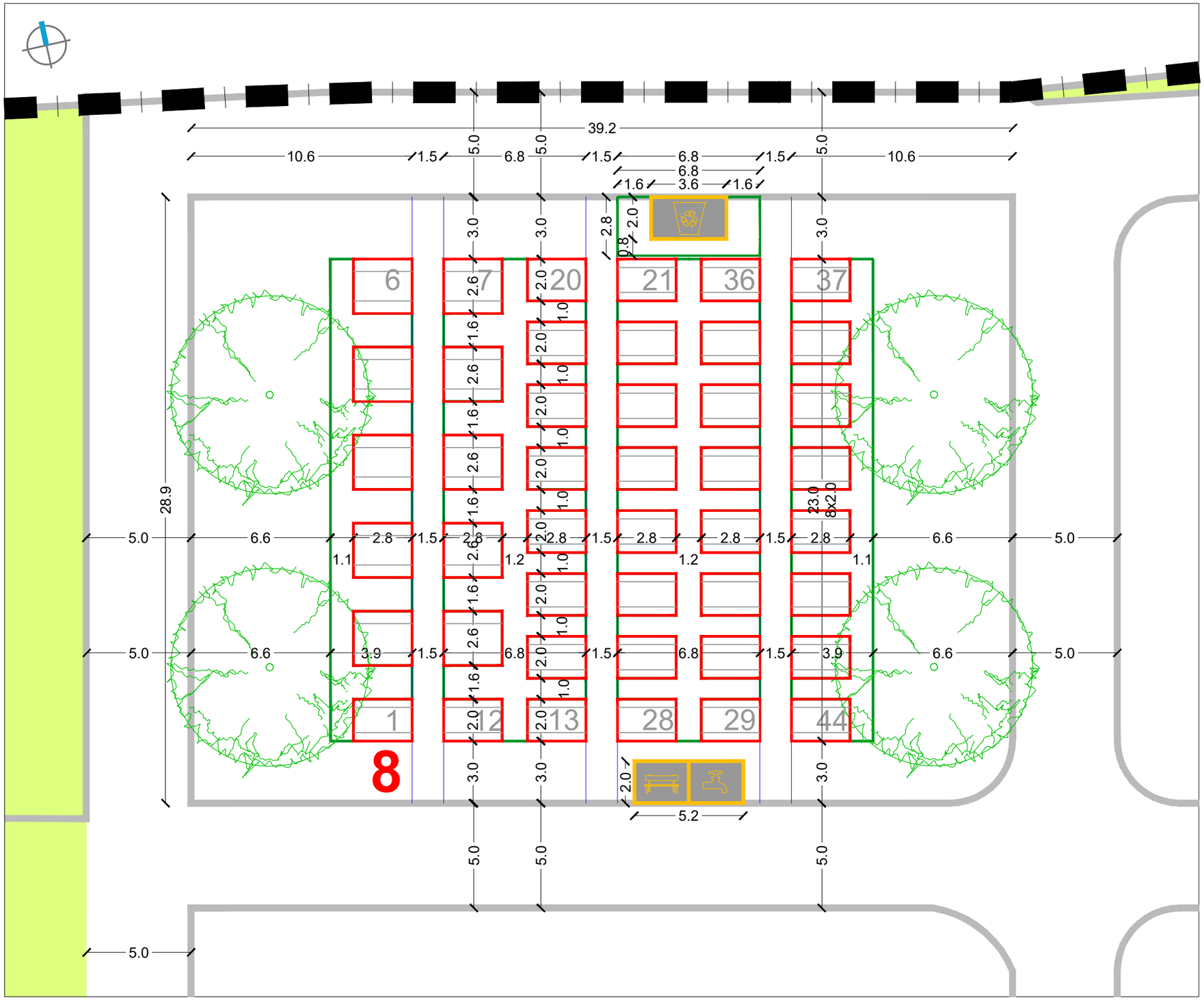

RASTER I RAZMJEŠTAJ UKOPNIH PARCELA ZA GROBNO POLJE

URBANISTICA

URBANISTIČKI PLAN UREĐENJA
GROBLJA MARKOVO POLJE

MJ 1:200

JUŽNI DIO GROBLJA

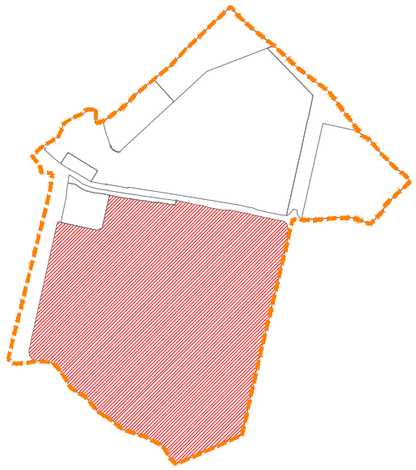

RASTER I RAZMJEŠTAJ
GROBNIH POLJA

9

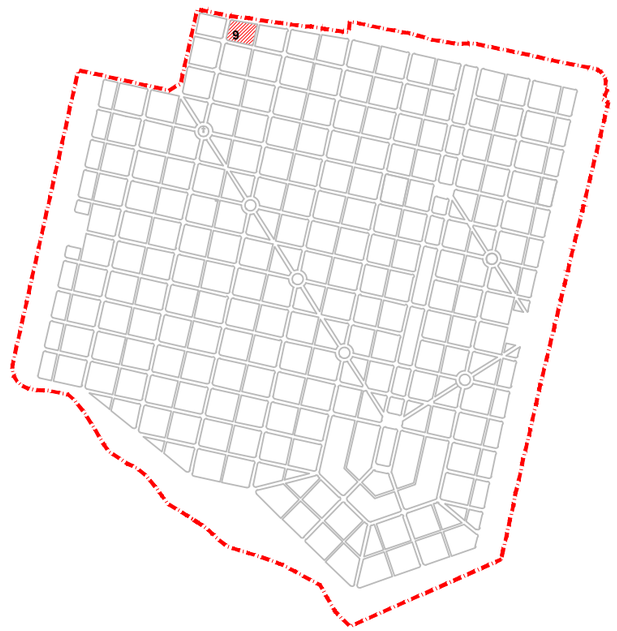

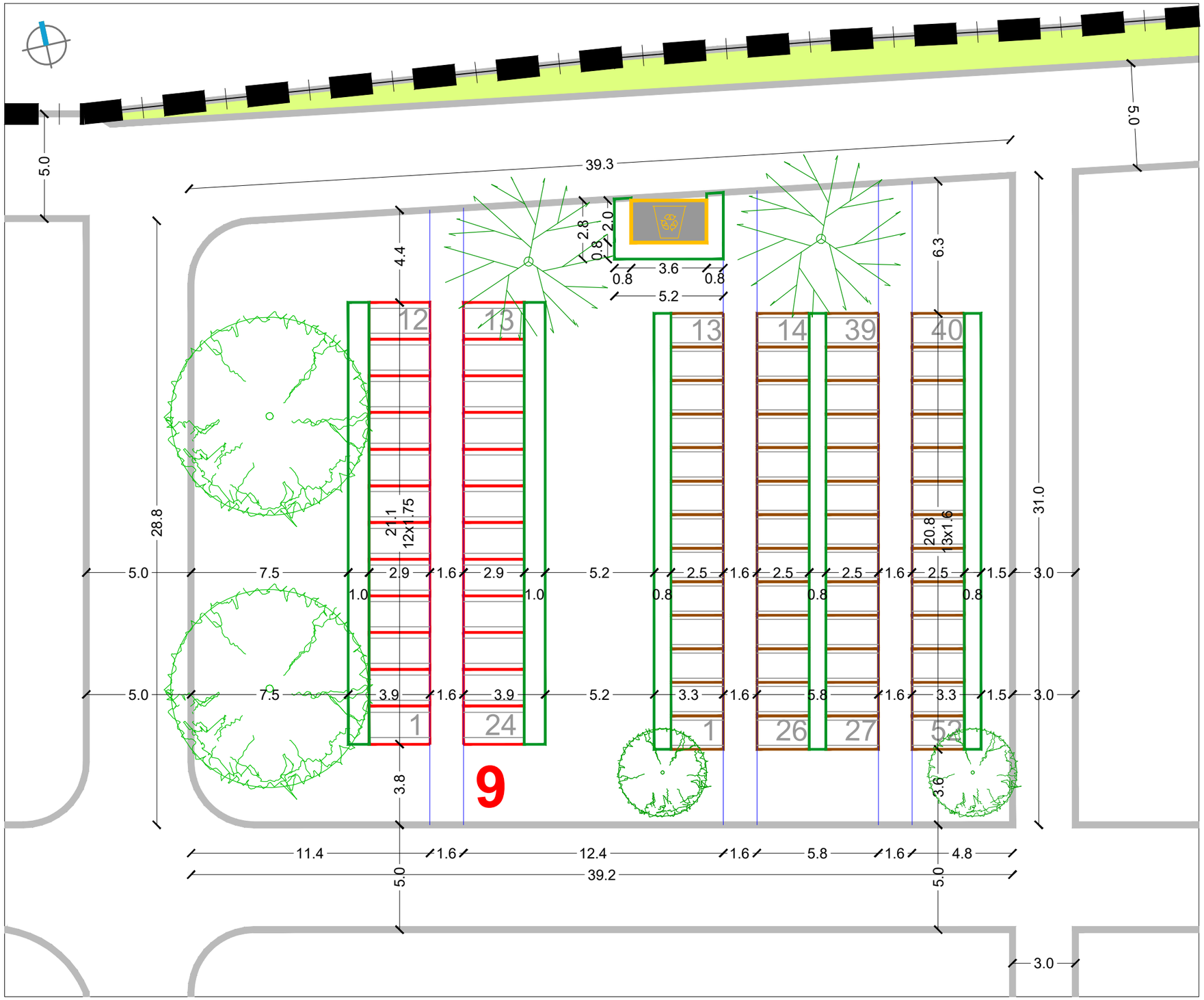

RASTER I RAZMJEŠTAJ UKOPNIH PARCELA ZA GROBNO POLJE

URBANISTICA

URBANISTIČKI PLAN UREĐENJA
GROBLJA MARKOVO POLJE

MJ 1:200

JUŽNI DIO GROBLJA

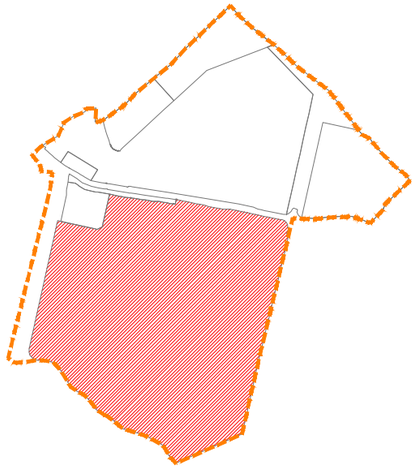

RASTER I RAZMJEŠTAJ
GROBNIH POLJA

10

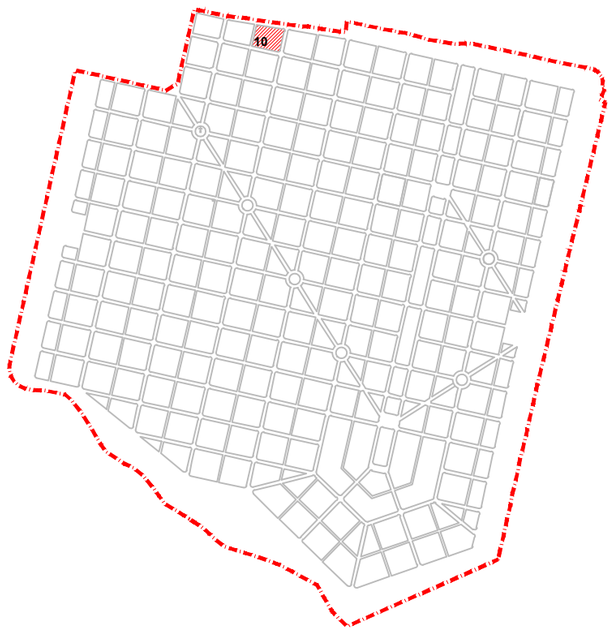

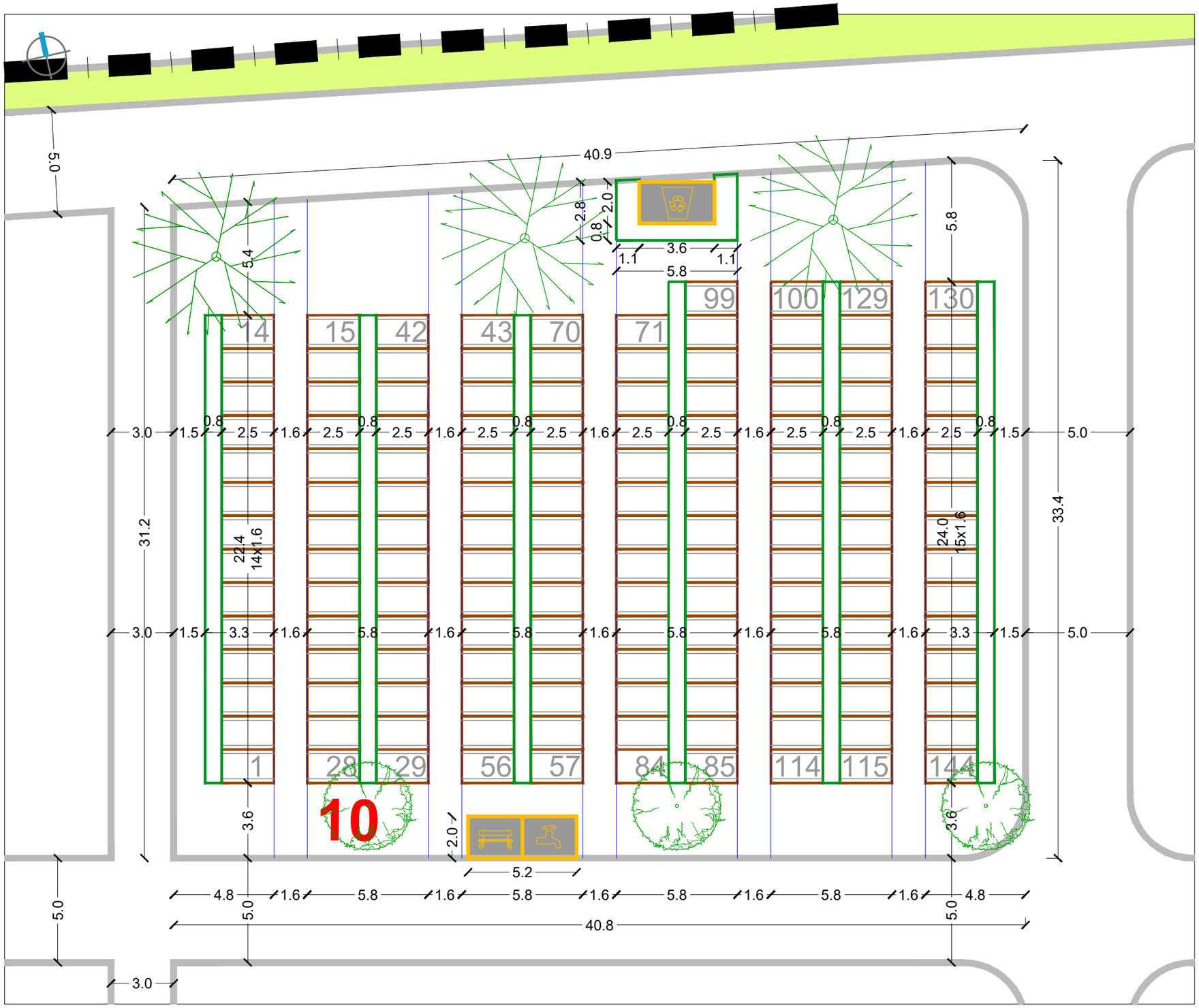

RASTER I RAZMJEŠTAJ UKOPNIH PARCELA ZA GROBNO POLJE

URBANISTICA

URBANISTIČKI PLAN UREĐENJA
GROBLJA MARKOVO POLJE

MJ 1:200

JUŽNI DIO GROBLJA

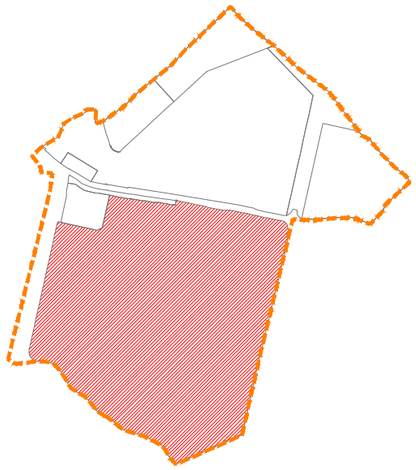

RASTER I RAZMJEŠTAJ
GROBNIH POLJA

11

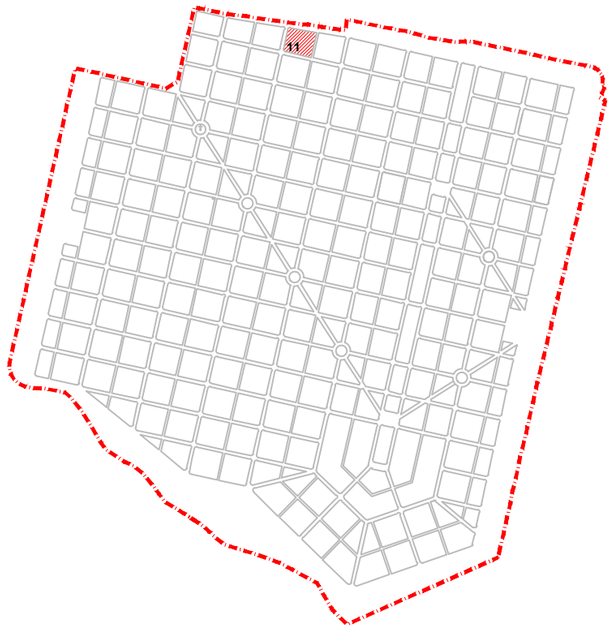

RASTER I RAZMJEŠTAJ UKOPNIH PARCELA ZA GROBNO POLJE

URBANISTICA

URBANISTIČKI PLAN UREĐENJA
GROBLJA MARKOVO POLJE

MJ 1:200

JUŽNI DIO GROBLJA

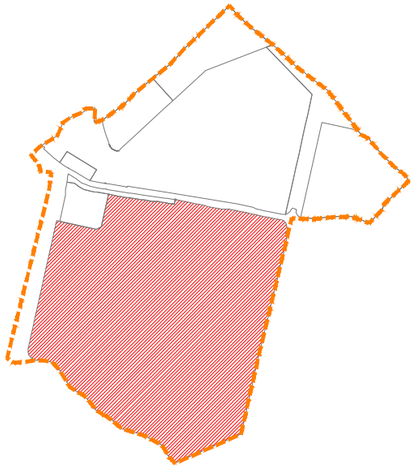

RASTER I RAZMJEŠTAJ
GROBNIH POLJA

12

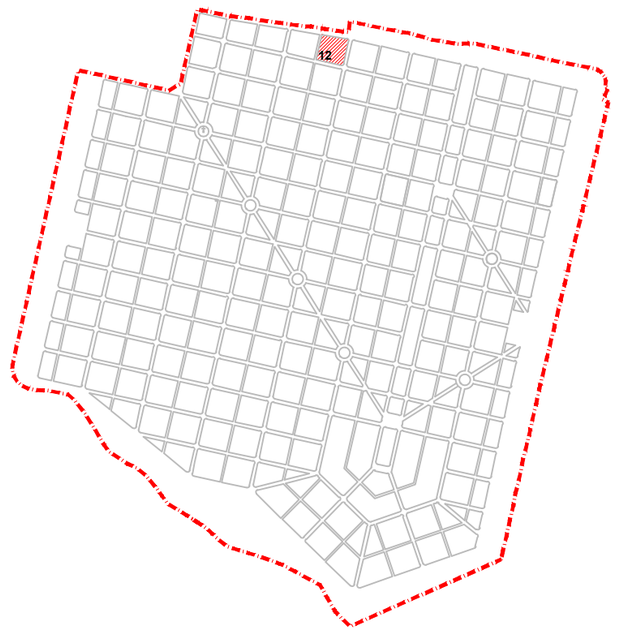

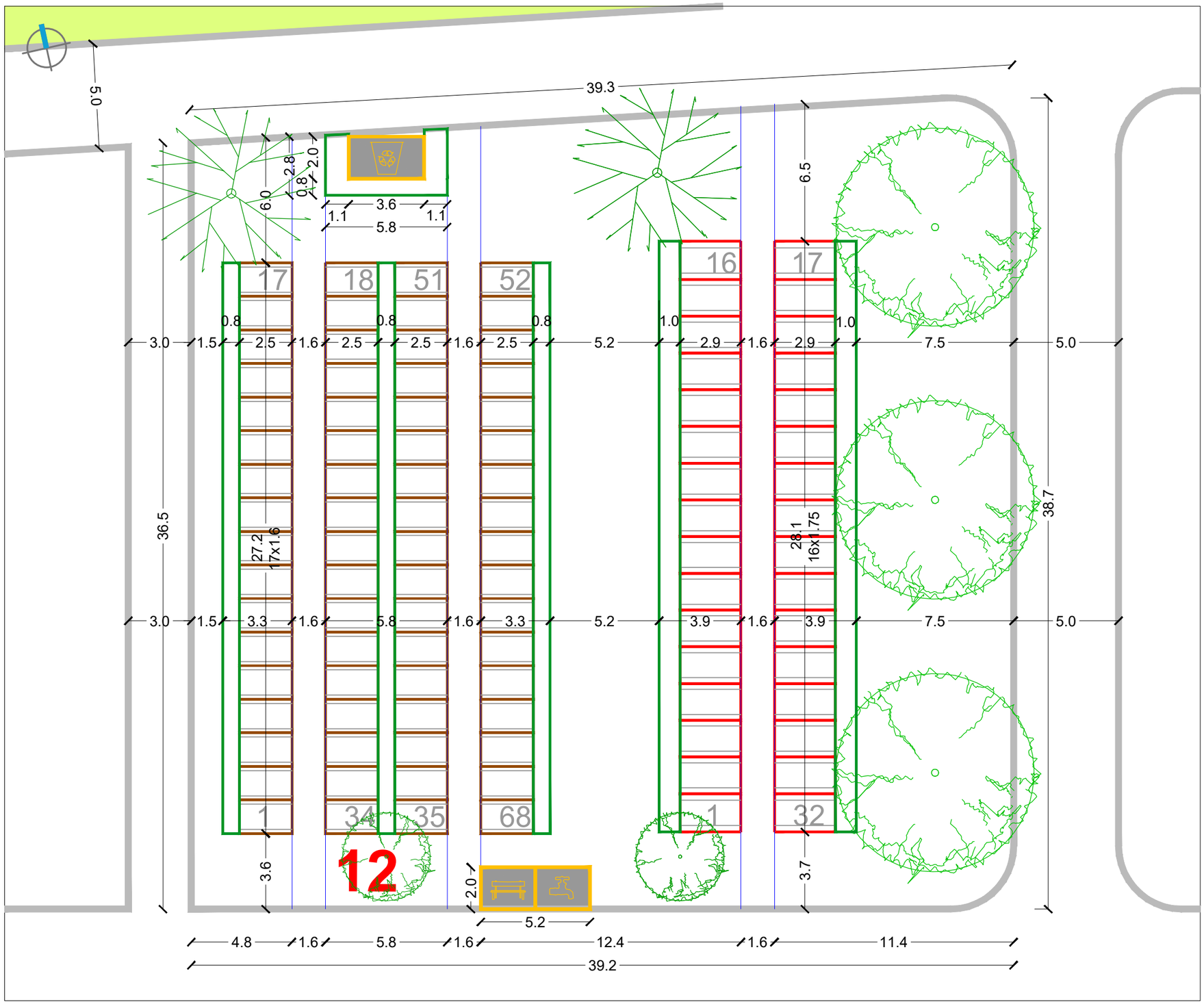

RASTER I RAZMJEŠTAJ UKOPNIH PARCELA ZA GROBNO POLJE

URBANISTICA

URBANISTIČKI PLAN UREĐENJA
GROBLJA MARKOVO POLJE

MJ 1:200

JUŽNI DIO GROBLJA

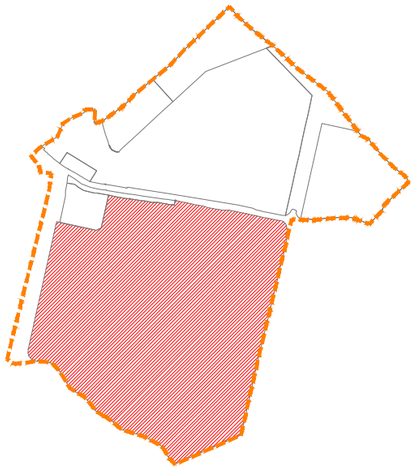

RASTER I RAZMJEŠTAJ
GROBNIH POLJA

13-37-67

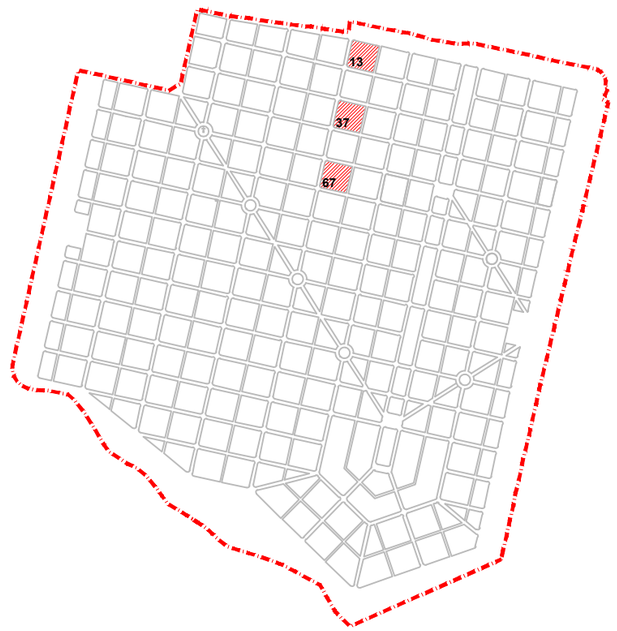

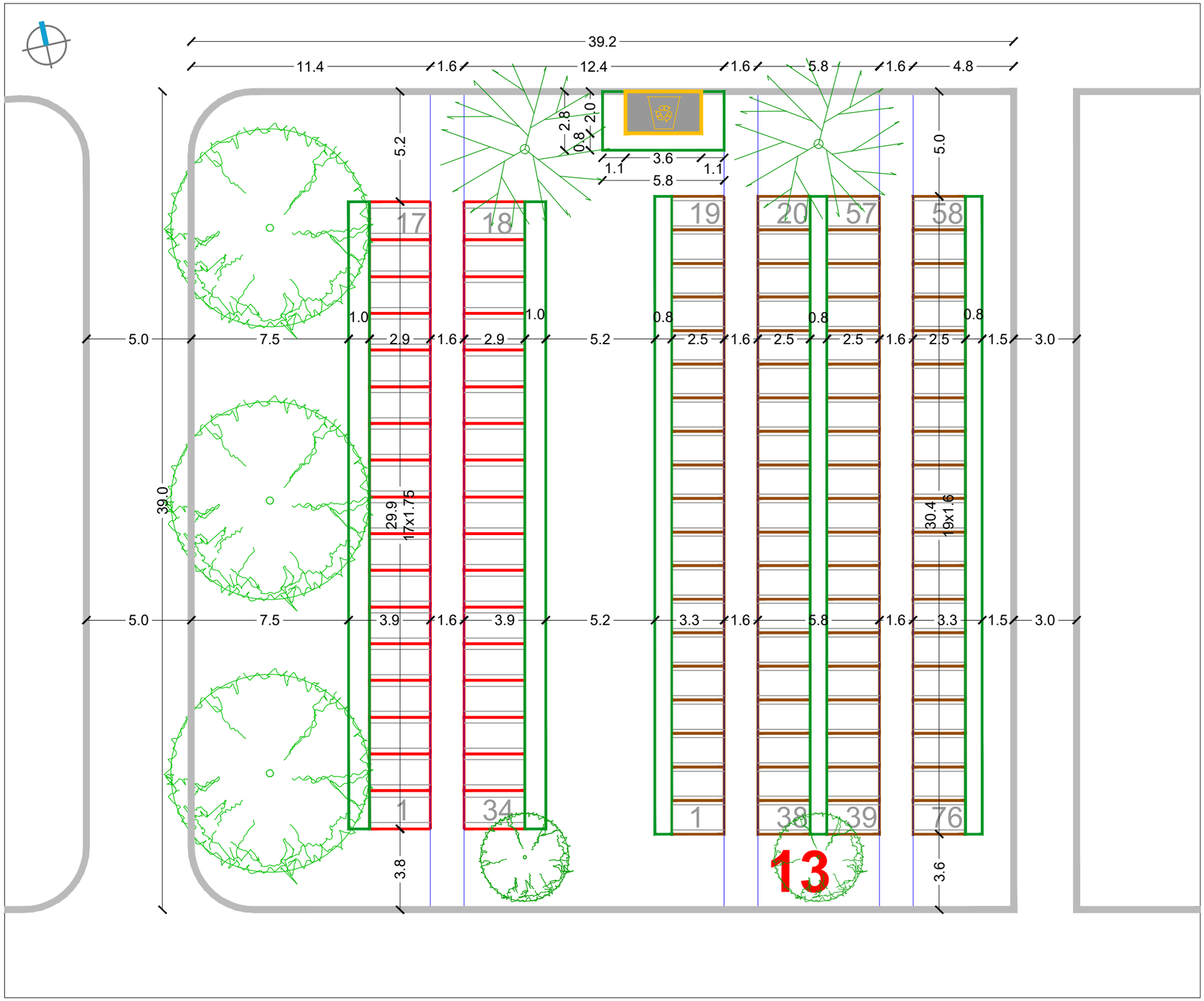

RASTER I RAZMJEŠTAJ UKOPNIH PARCELA ZA GROBNO POLJE

URBANISTICA

URBANISTIČKI PLAN UREĐENJA GROBLJA MARKOVO POLJE

MJ 1:200

JUŽNI DIO GROBLJA

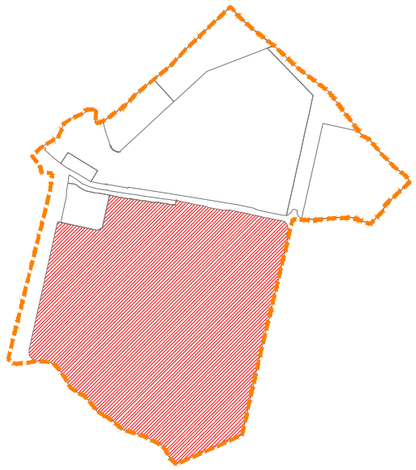

RASTER I RAZMJEŠTAJ GROBNIH POLJA

14-38-59

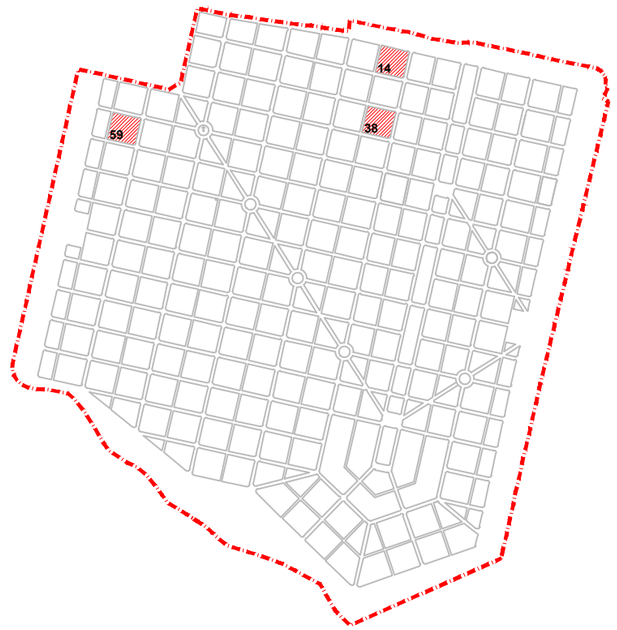

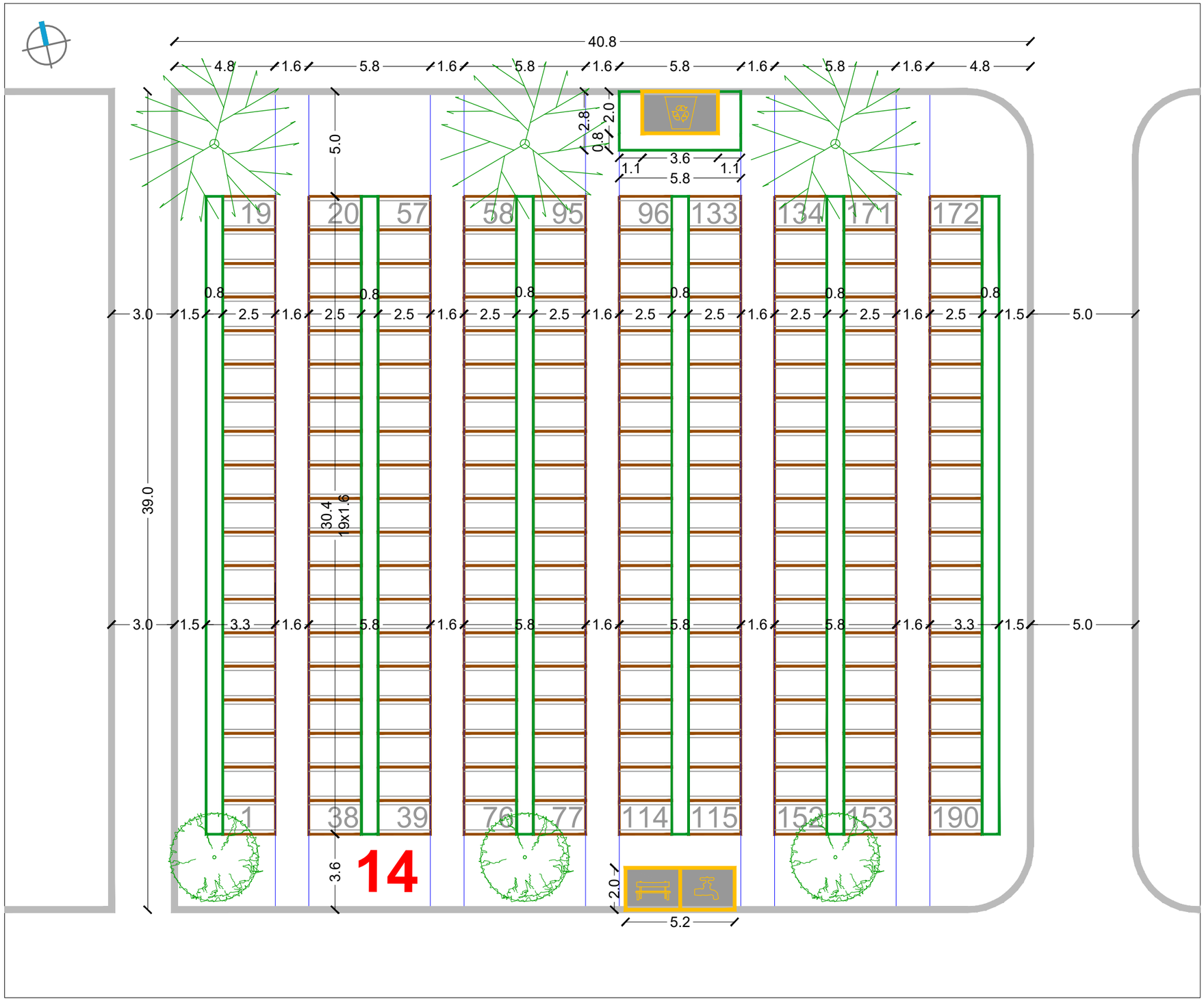

RASTER I RAZMJEŠTAJ UKOPNIH PARCELA ZA GROBNO POLJE

URBANISTICA

URBANISTIČKI PLAN UREĐENJA
GROBLJA MARKOVO POLJE

MJ 1:200

JUŽNI DIO GROBLJA

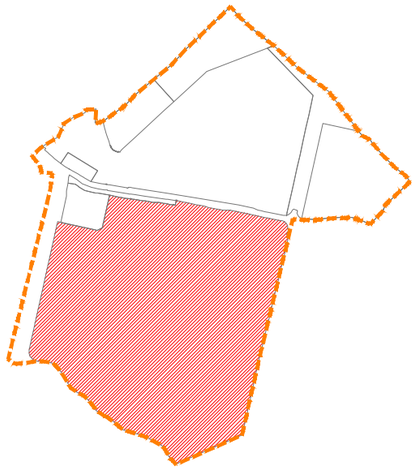

RASTER I RAZMJEŠTAJ
GROBNIH POLJA

15-39-69

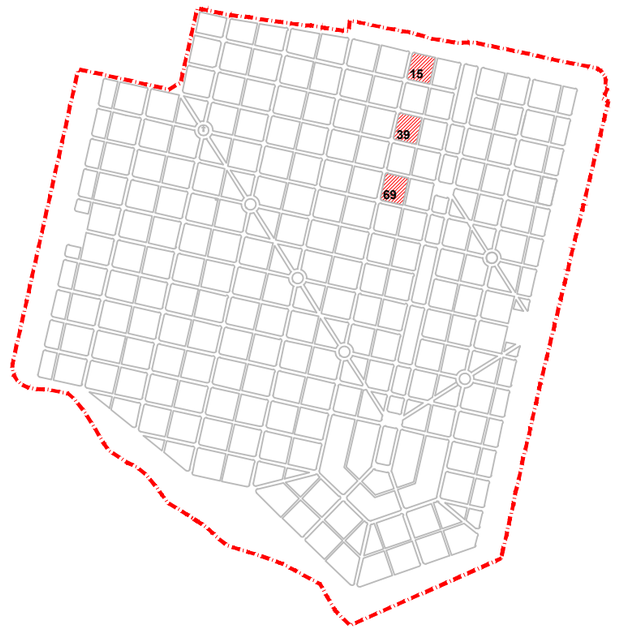

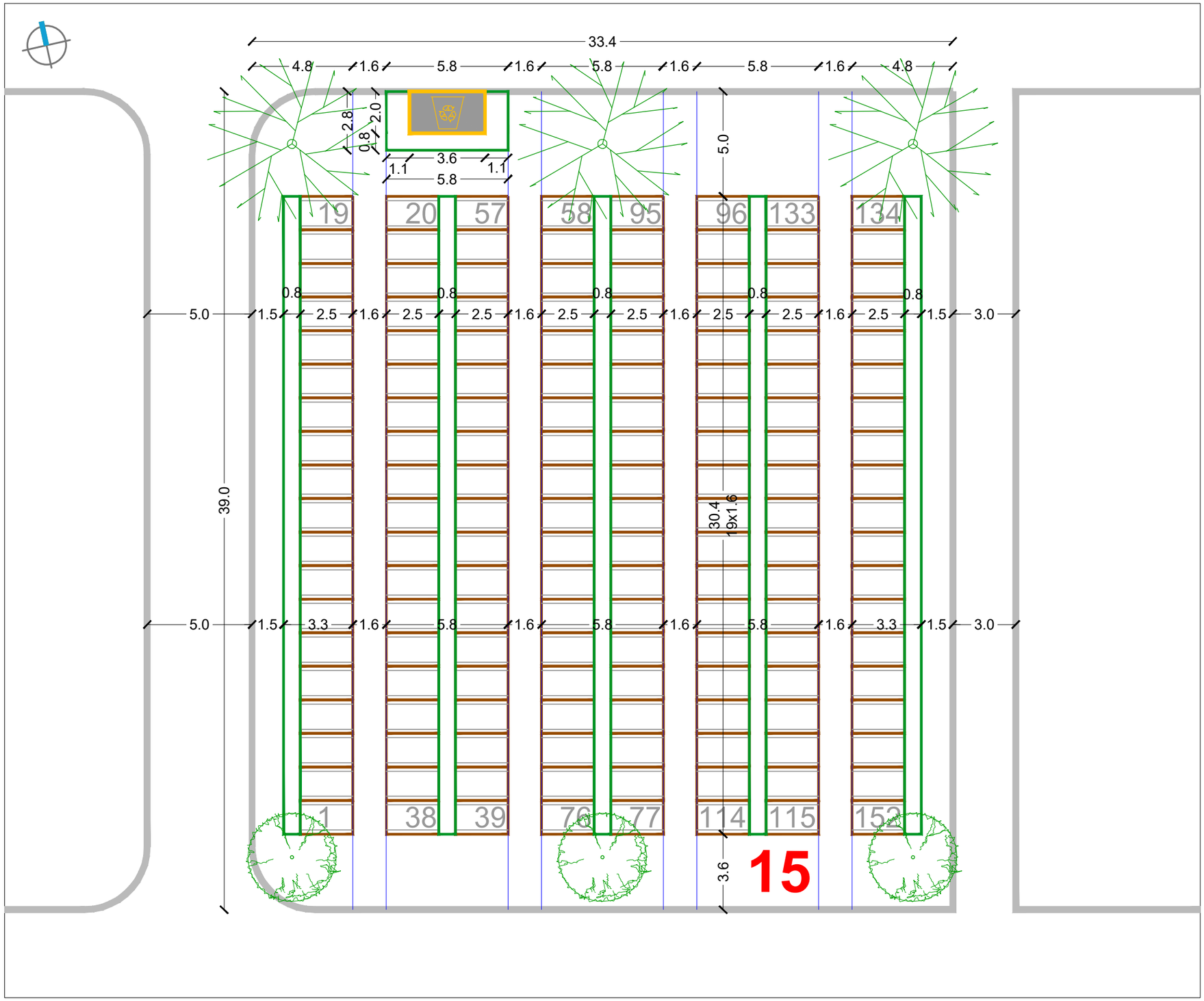

RASTER I RAZMJEŠTAJ UKOPNIH PARCELA ZA GROBNO POLJE

URBANISTICA

URBANISTIČKI PLAN UREĐENJA
GROBLJA MARKOVO POLJE

MJ 1:200

JUŽNI DIO GROBLJA

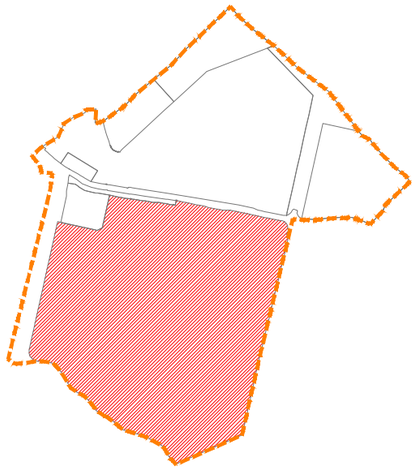

RASTER I RAZMJEŠTAJ
GROBNIH POLJA

16-40-70

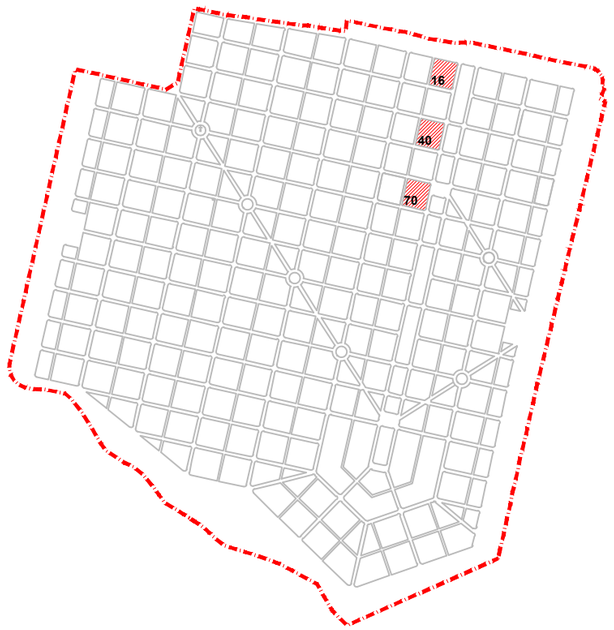

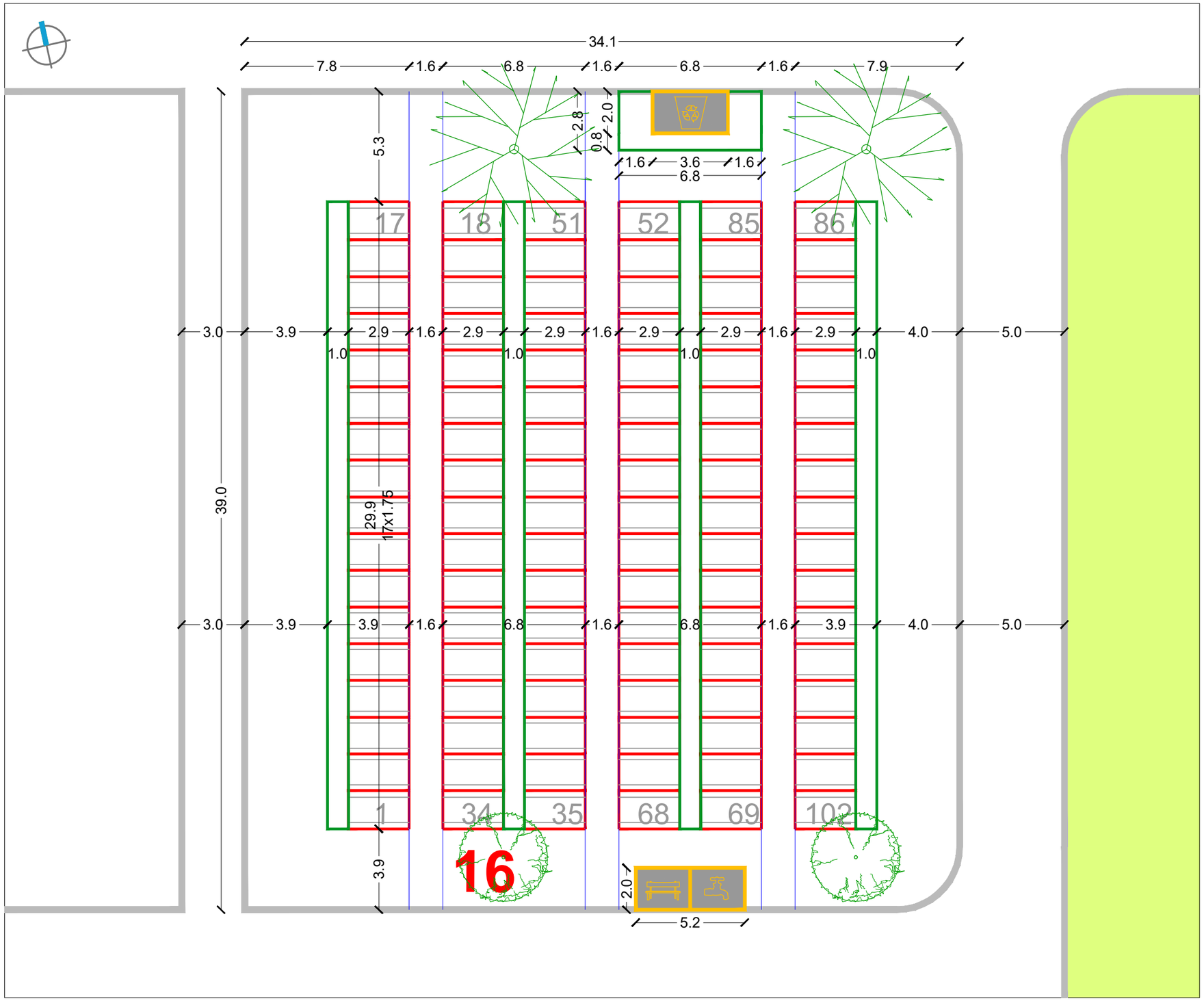

RASTER I RAZMJEŠTAJ UKOPNIH PARCELA ZA GROBNO POLJE

URBANISTICA

URBANISTIČKI PLAN UREĐENJA
GROBLJA MARKOVO POLJE

MJ 1:200

JUŽNI DIO GROBLJA

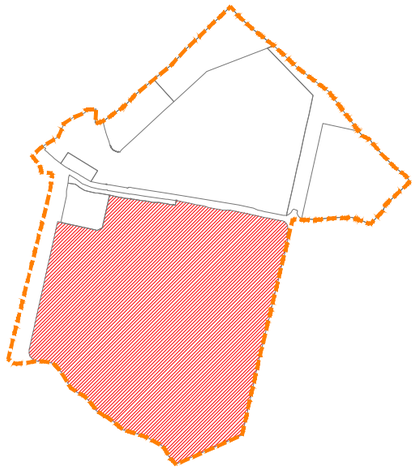

RASTER I RAZMJEŠTAJ
GROBNIH POLJA

17-41

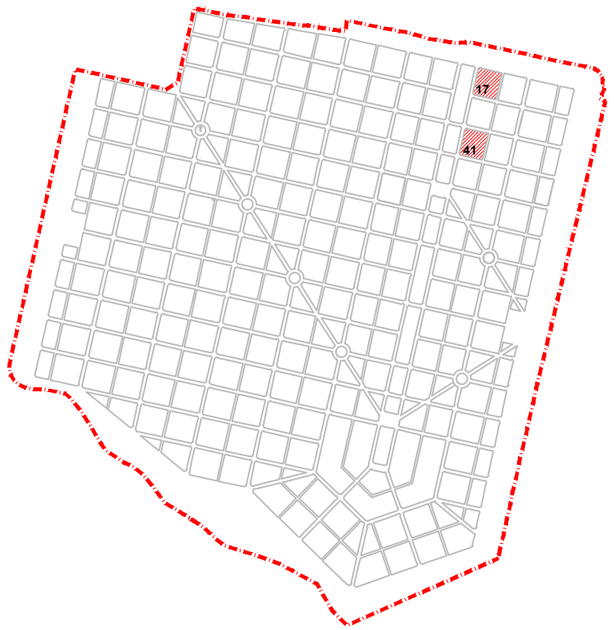

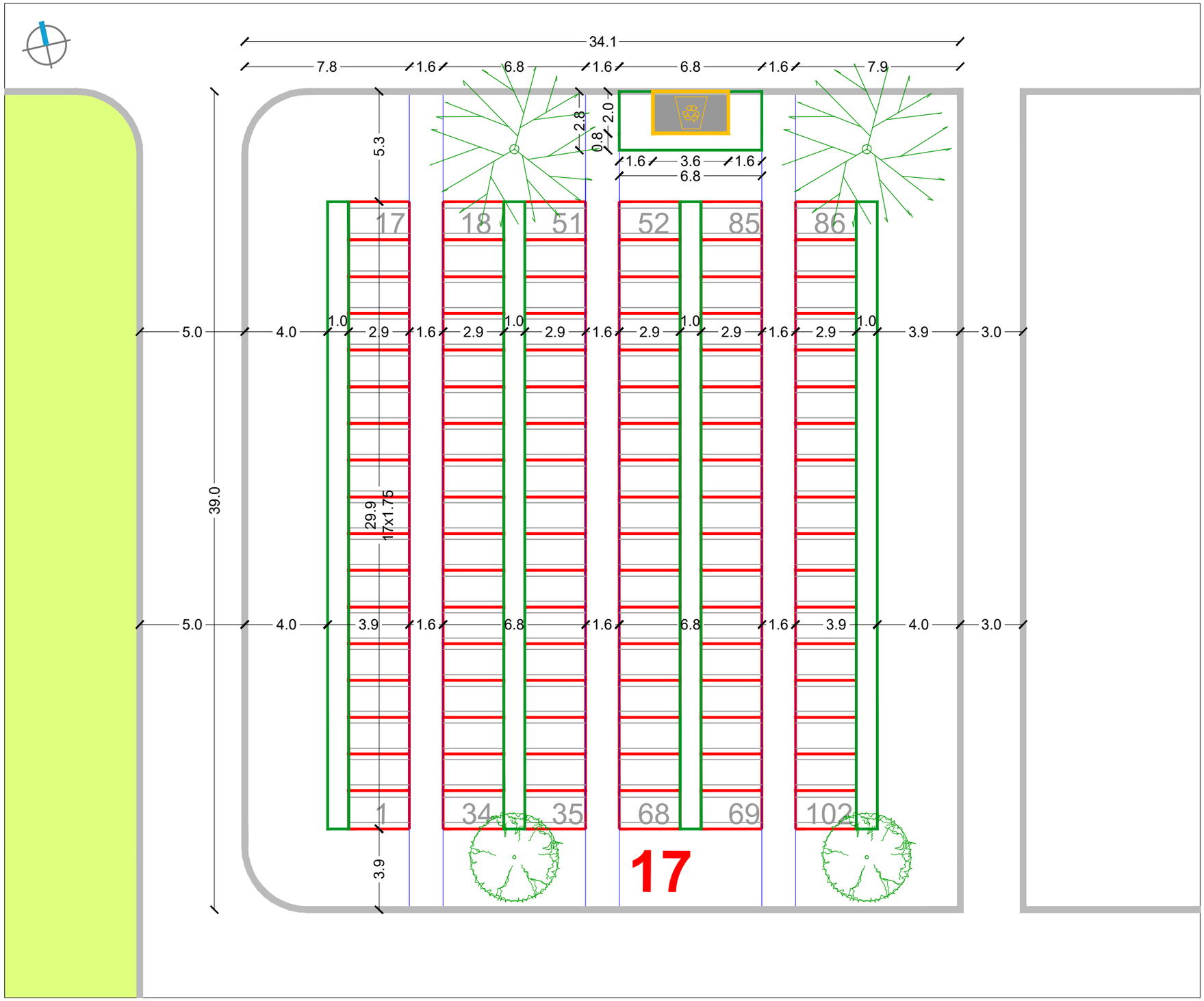

RASTER I RAZMJEŠTAJ UKOPNIH PARCELA ZA GROBNO POLJE

URBANISTICA

URBANISTIČKI PLAN UREĐENJA
GROBLJA MARKOVO POLJE

MJ 1:200

JUŽNI DIO GROBLJA

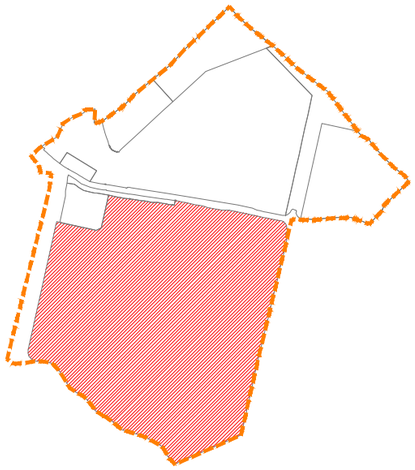

RASTER I RAZMJEŠTAJ
GROBNIH POLJA

18-42

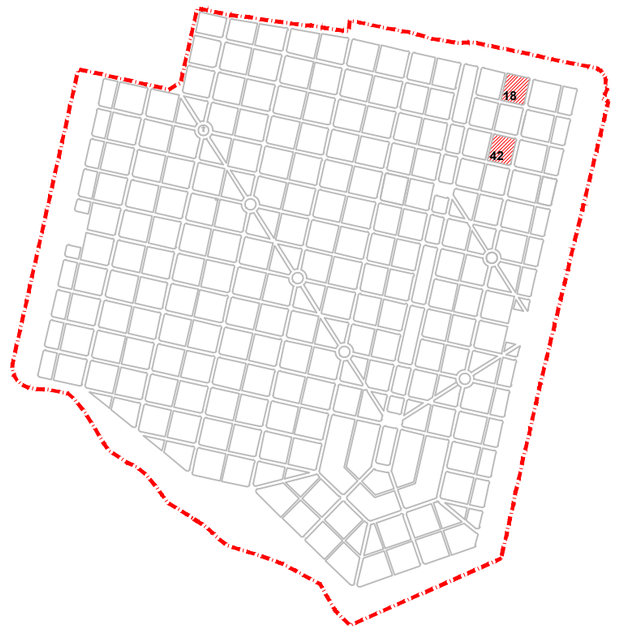

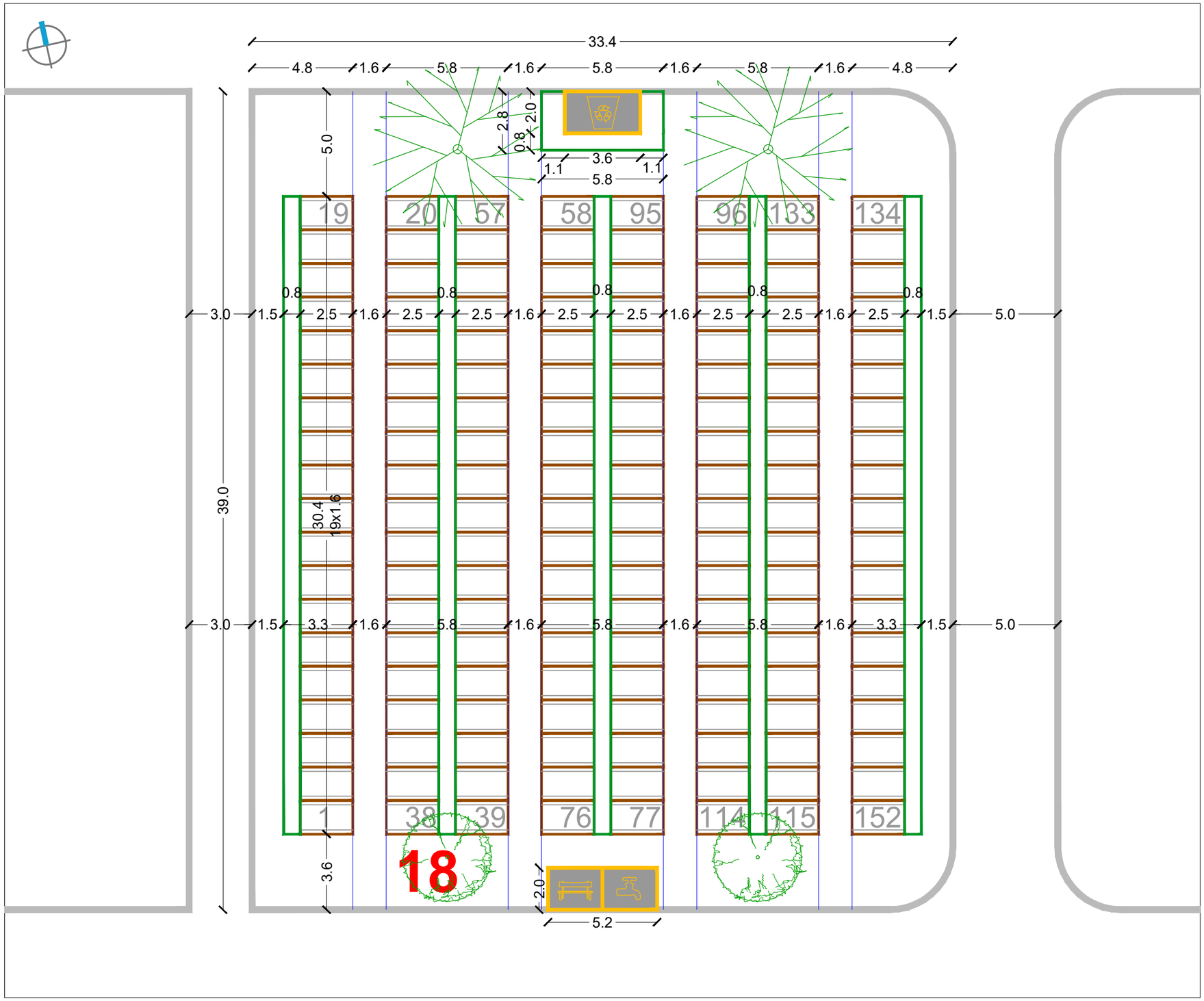

RASTER I RAZMJEŠTAJ UKOPNIH PARCELA ZA GROBNO POLJE

URBANISTICA

URBANISTIČKI PLAN UREĐENJA
GROBLJA MARKOVO POLJE

MJ 1:200

JUŽNI DIO GROBLJA

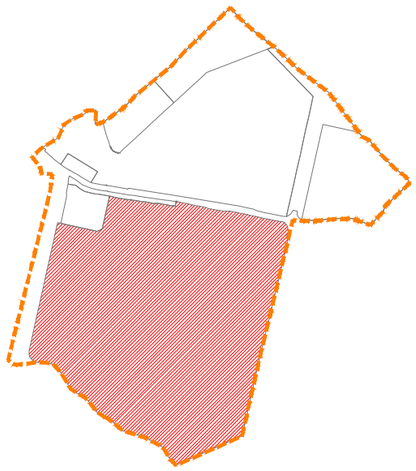

RASTER I RAZMJEŠTAJ
GROBNIH POLJA

19-43-60-73(74)

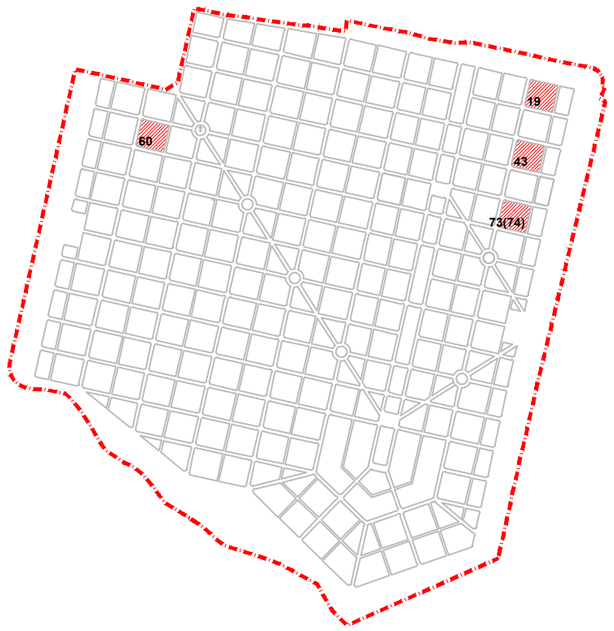

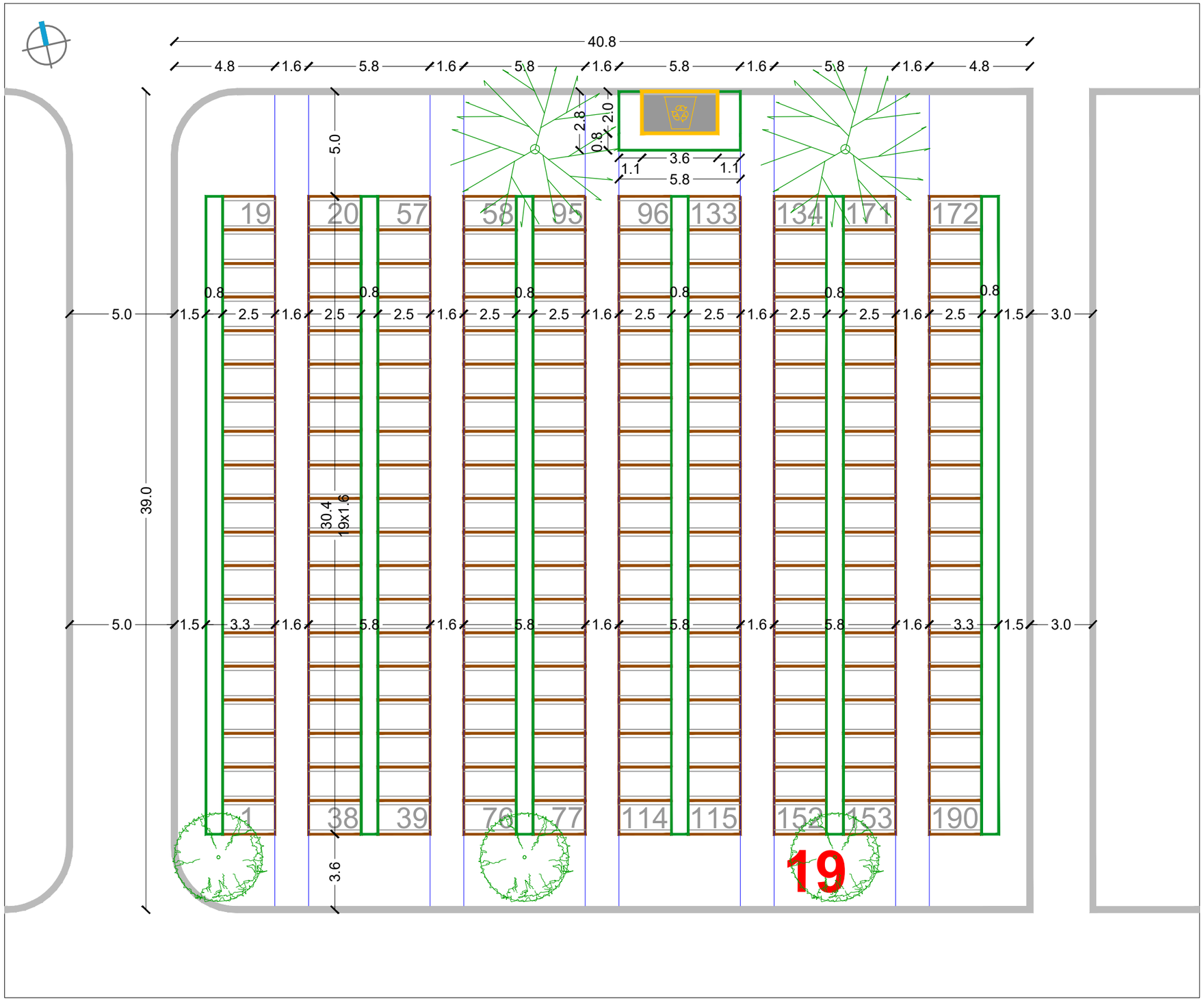

RASTER I RAZMJEŠTAJ UKOPNIH PARCELA ZA GROBNO POLJE

URBANISTICA

URBANISTIČKI PLAN UREĐENJA
GROBLJA MARKOVO POLJE

MJ 1:200

JUŽNI DIO GROBLJA

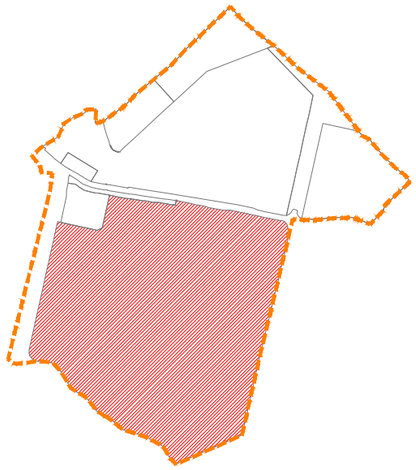

RASTER I RAZMJEŠTAJ
GROBNIH POLJA

20-44-75-234

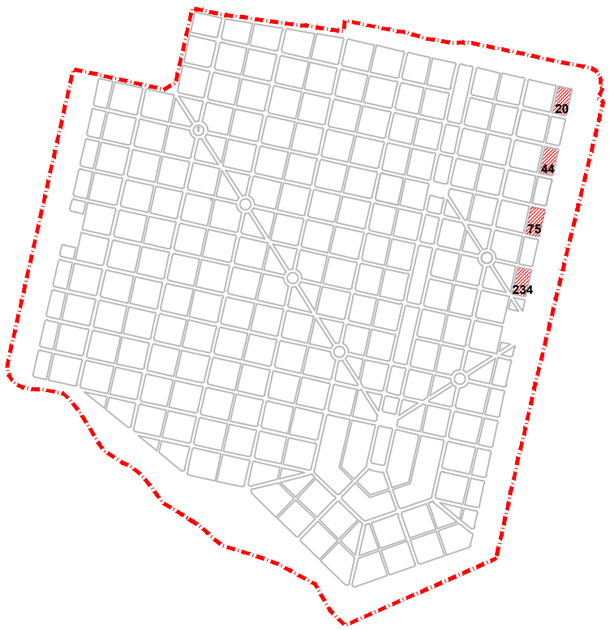

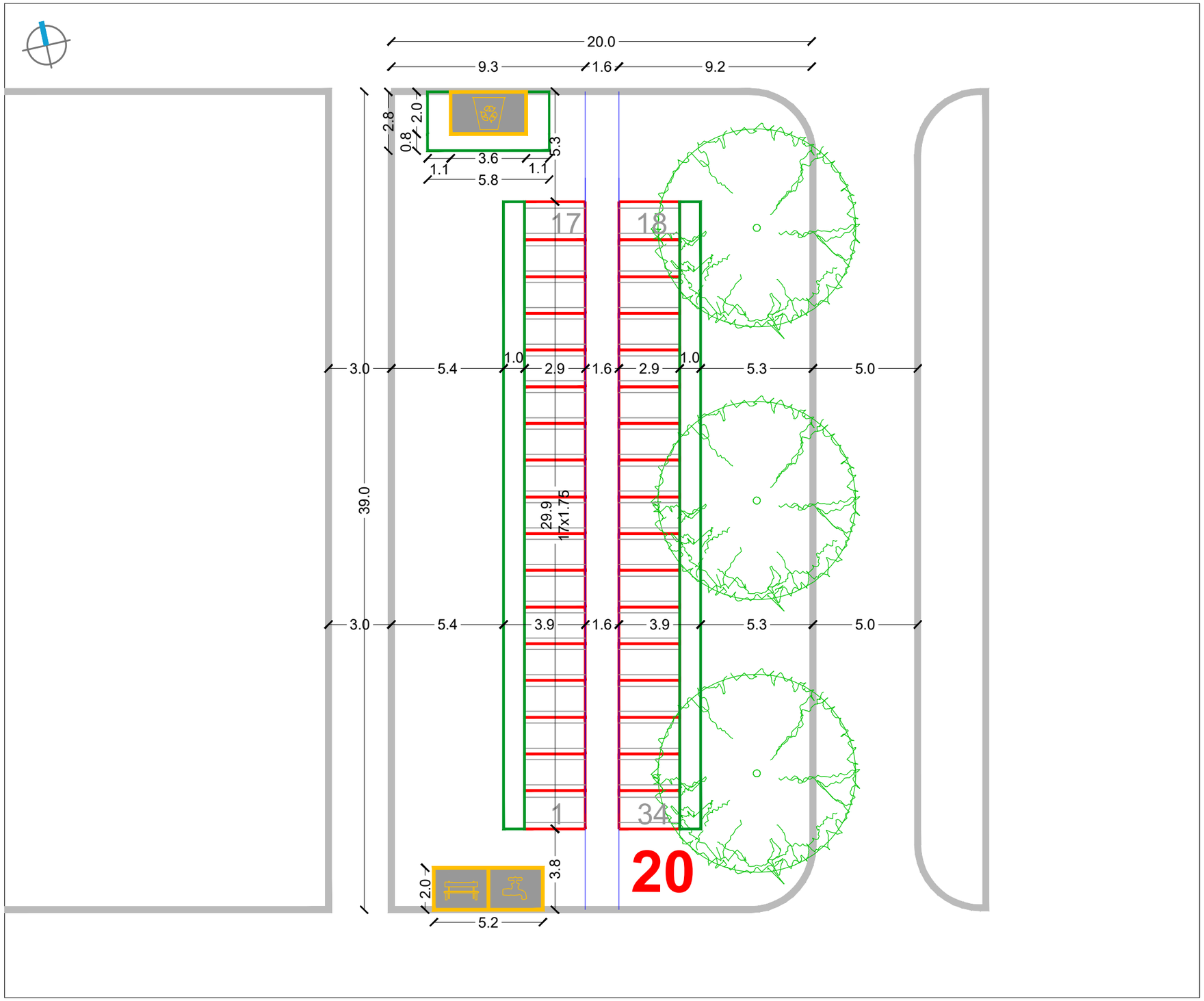

RASTER I RAZMJEŠTAJ UKOPNIH PARCELA ZA GROBNO POLJE

URBANISTICA

URBANISTIČKI PLAN UREĐENJA
GROBLJA MARKOVO POLJE

MJ 1:200

JUŽNI DIO GROBLJA

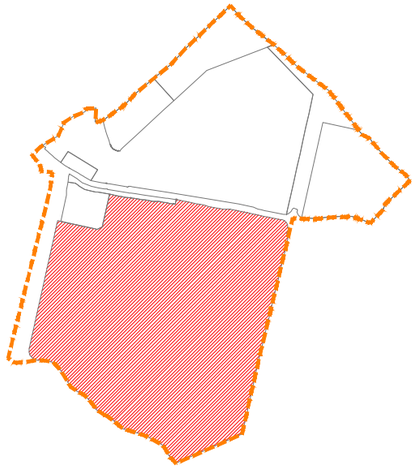

RASTER I RAZMJEŠTAJ
GROBNIH POLJA

21

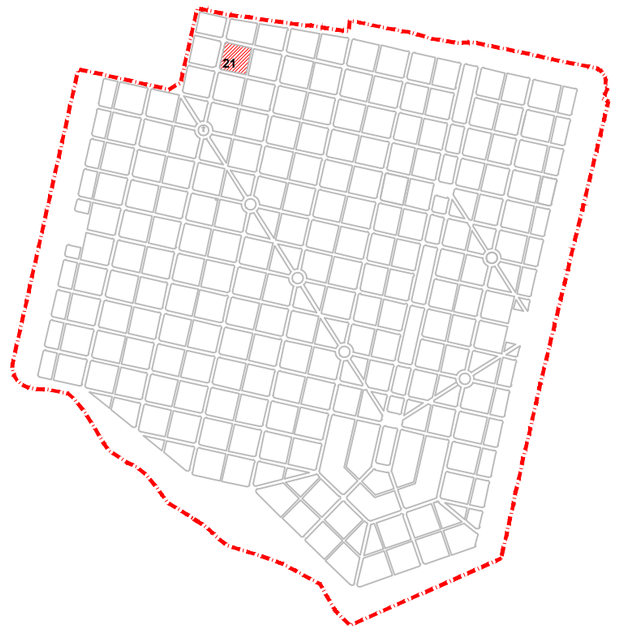

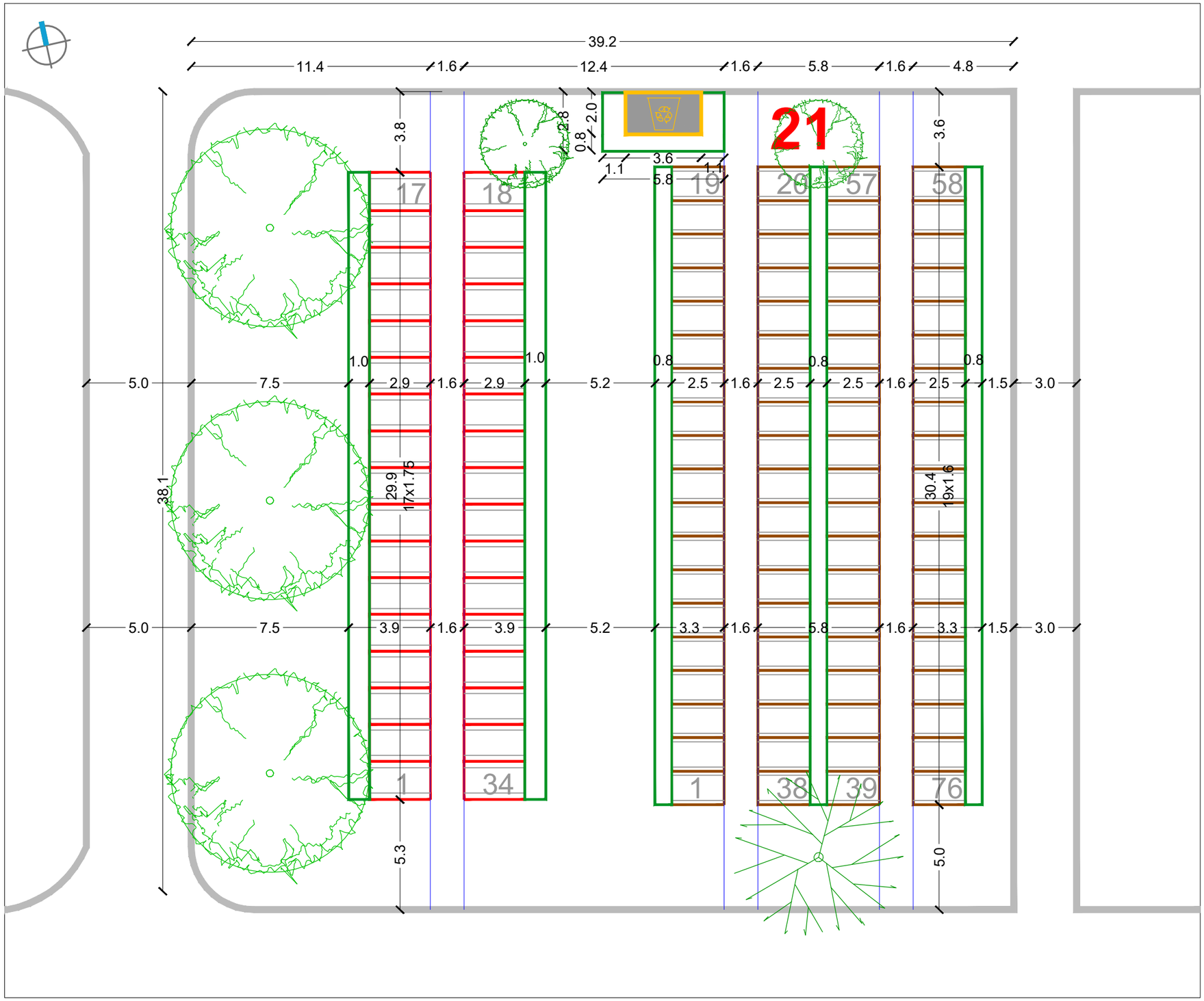

RASTER I RAZMJEŠTAJ UKOPNIH PARCELA ZA GROBNO POLJE

URBANISTICA

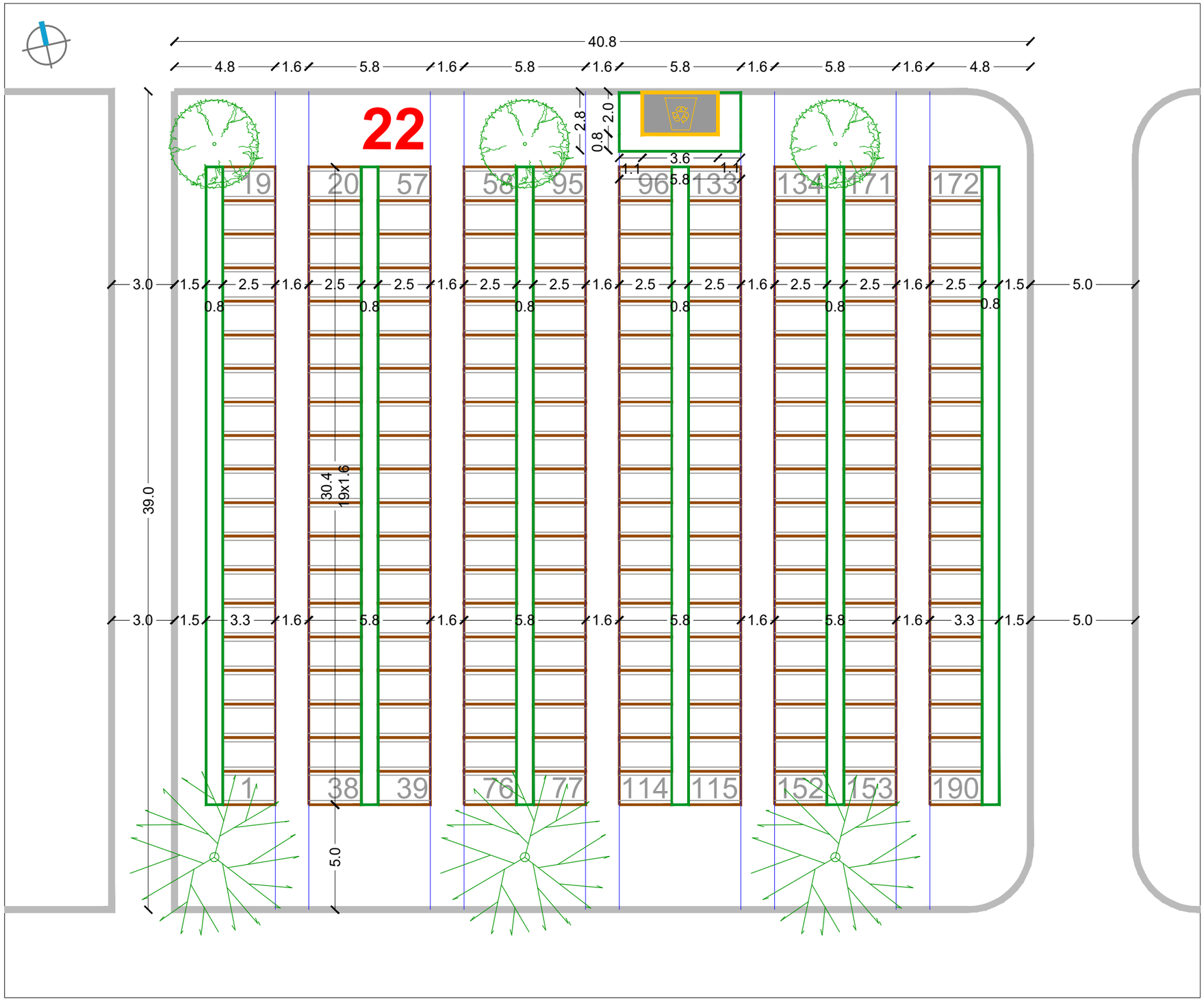

RASTER I RAZMJEŠTAJ UKOPNIH PARCELA ZA GROBNO POLJE

URBANISTICA

URBANISTIČKI PLAN UREĐENJA
GROBLJA MARKOVO POLJE

MJ 1:200

JUŽNI DIO GROBLJA

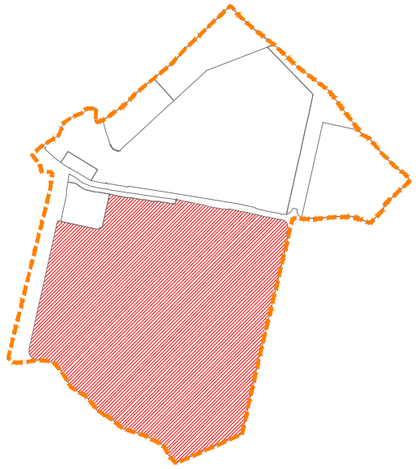

RASTER I RAZMJEŠTAJ
GROBNIH POLJA

22-46

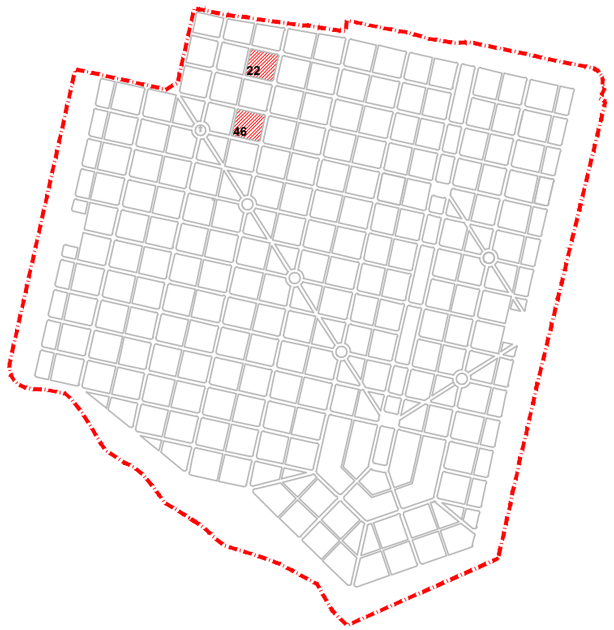

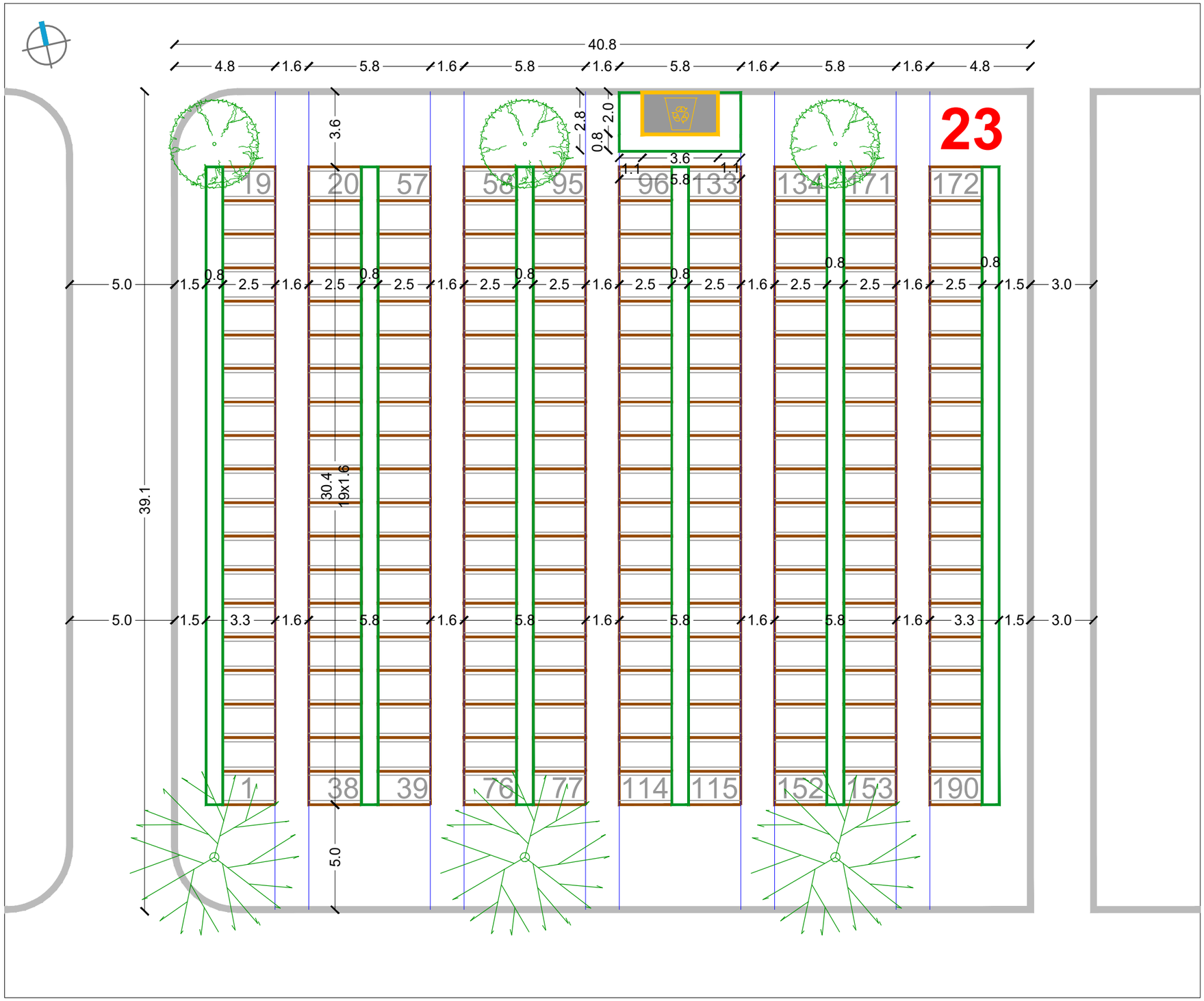

RASTER I RAZMJEŠTAJ UKOPNIH PARCELA ZA GROBNO POLJE

URBANISTICA

URBANISTIČKI PLAN UREĐENJA
GROBLJA MARKOVO POLJE

MJ 1:200

JUŽNI DIO GROBLJA

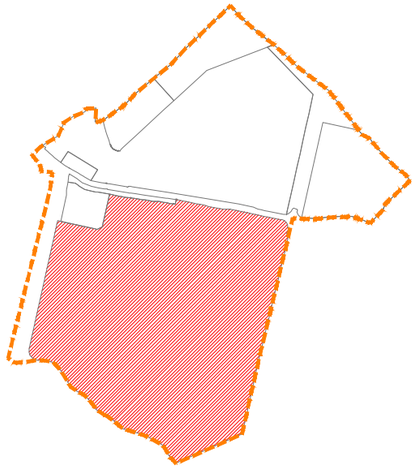

RASTER I RAZMJEŠTAJ
GROBNIH POLJA

23-47

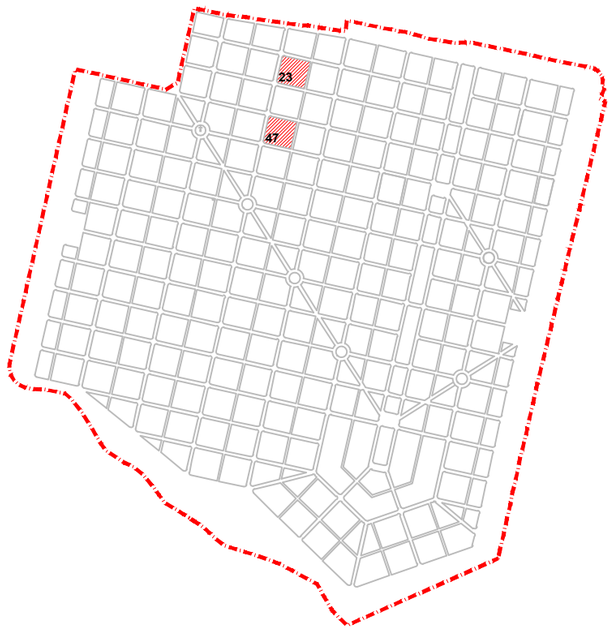

URBANISTIČKI PLAN UREĐENJA
GROBLJA MARKOVO POLJE

MJ 1:200

JUŽNI DIO GROBLJA

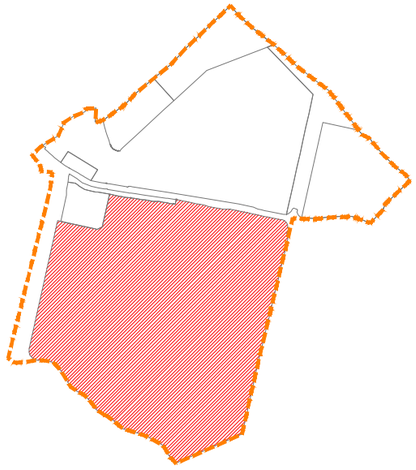

RASTER I RAZMJEŠTAJ
GROBNIH POLJA

24-48-79-84

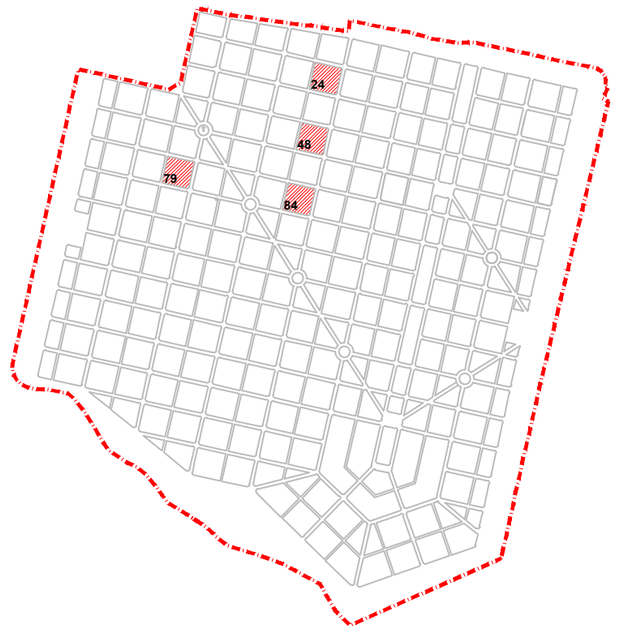

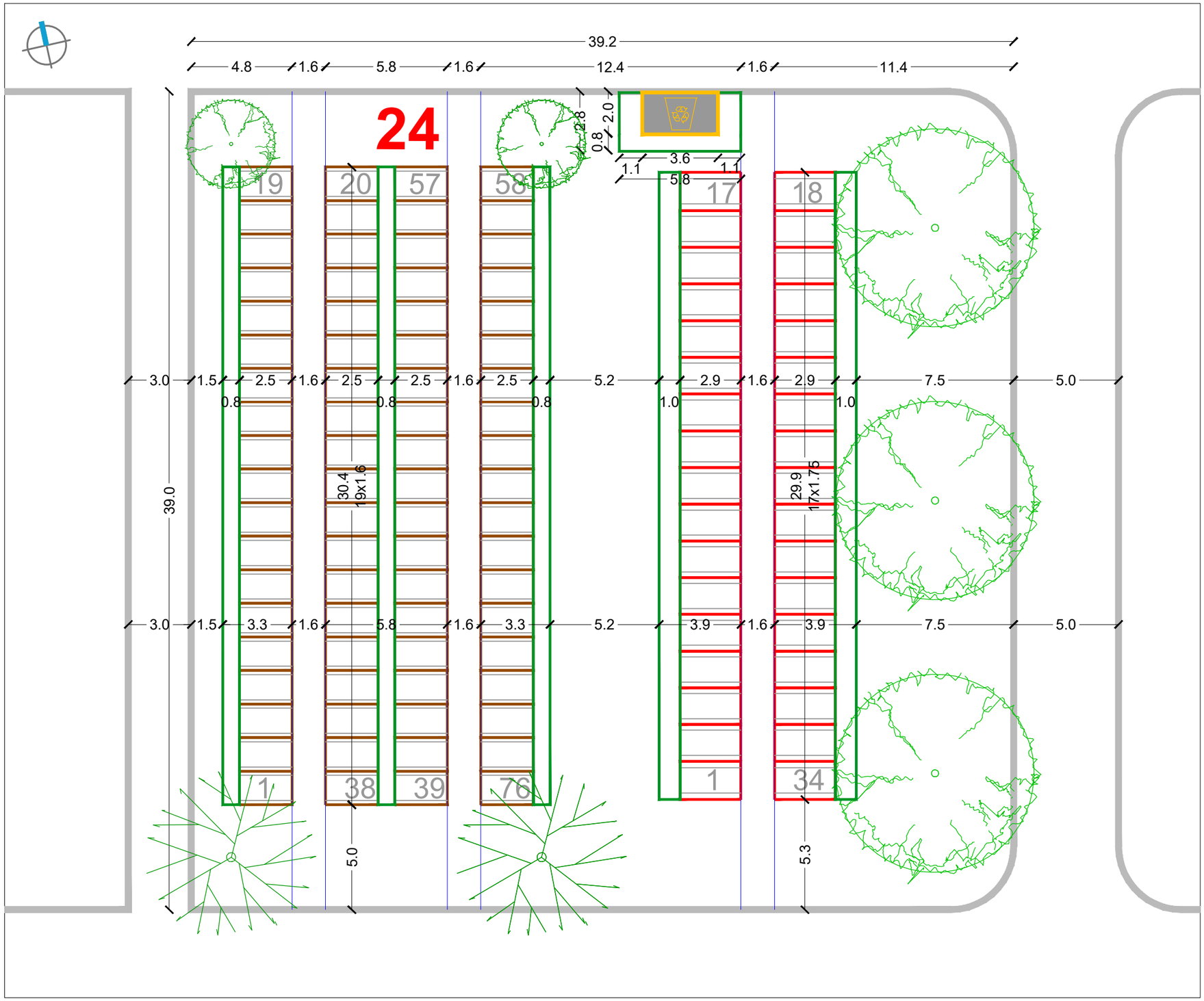

RASTER I RAZMJEŠTAJ UKOPNIH PARCELA ZA GROBNO POLJE

URBANISTICA

URBANISTIČKI PLAN UREĐENJA
GROBLJA MARKOVO POLJE

MJ 1:200

JUŽNI DIO GROBLJA

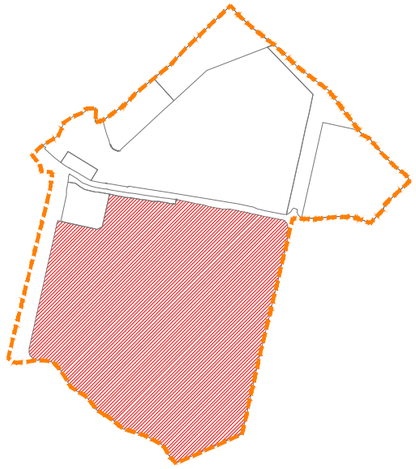

RASTER I RAZMJEŠTAJ
GROBNIH POLJA

25-49-80-85

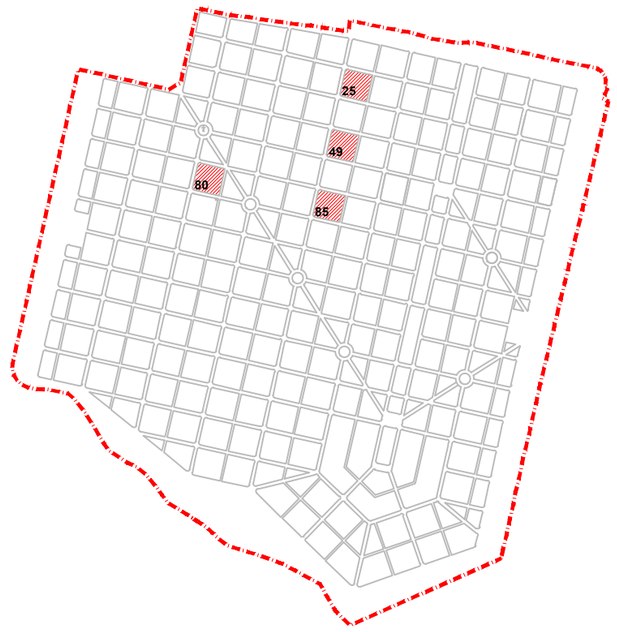

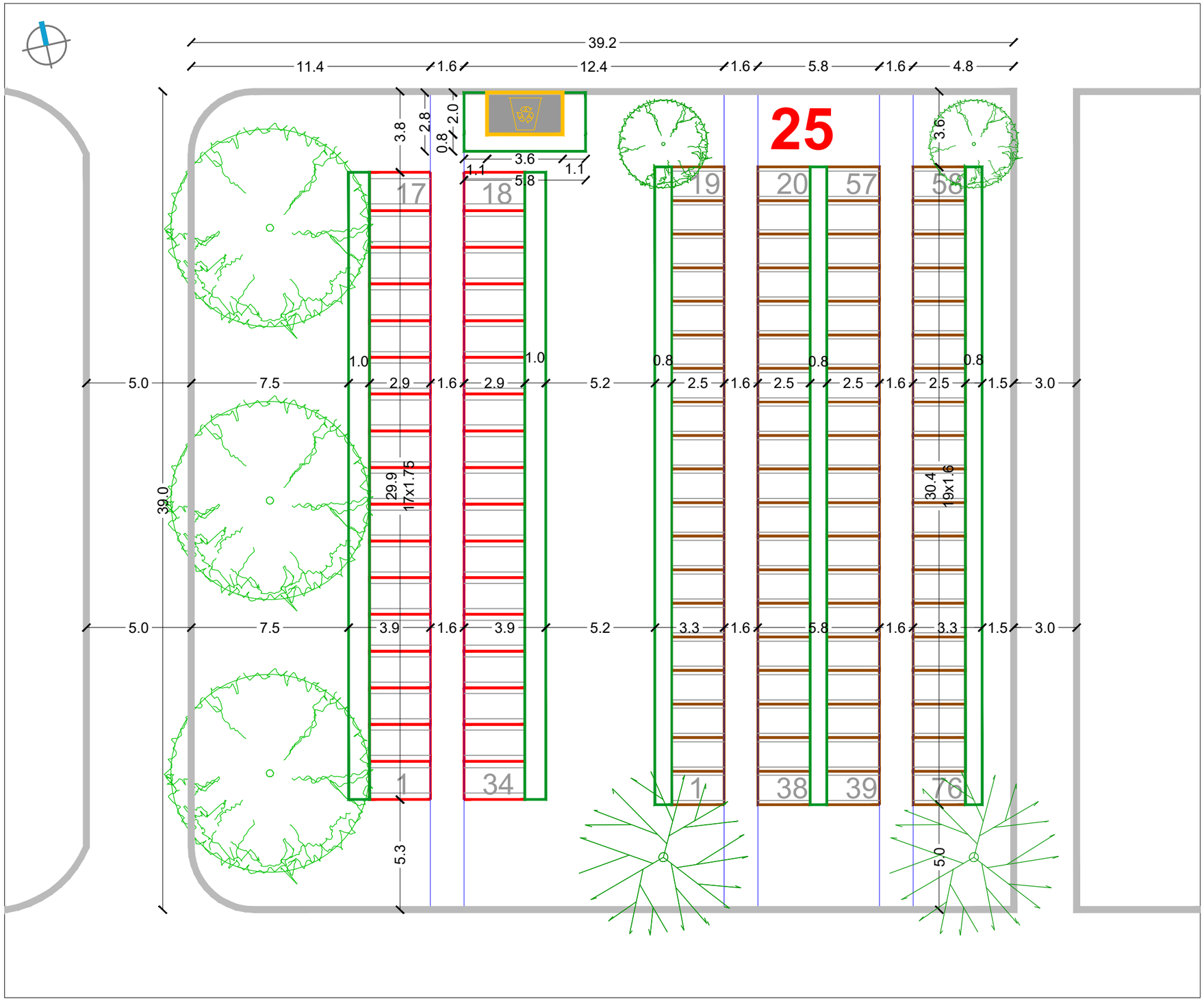

RASTER I RAZMJEŠTAJ UKOPNIH PARCELA ZA GROBNO POLJE

URBANISTICA

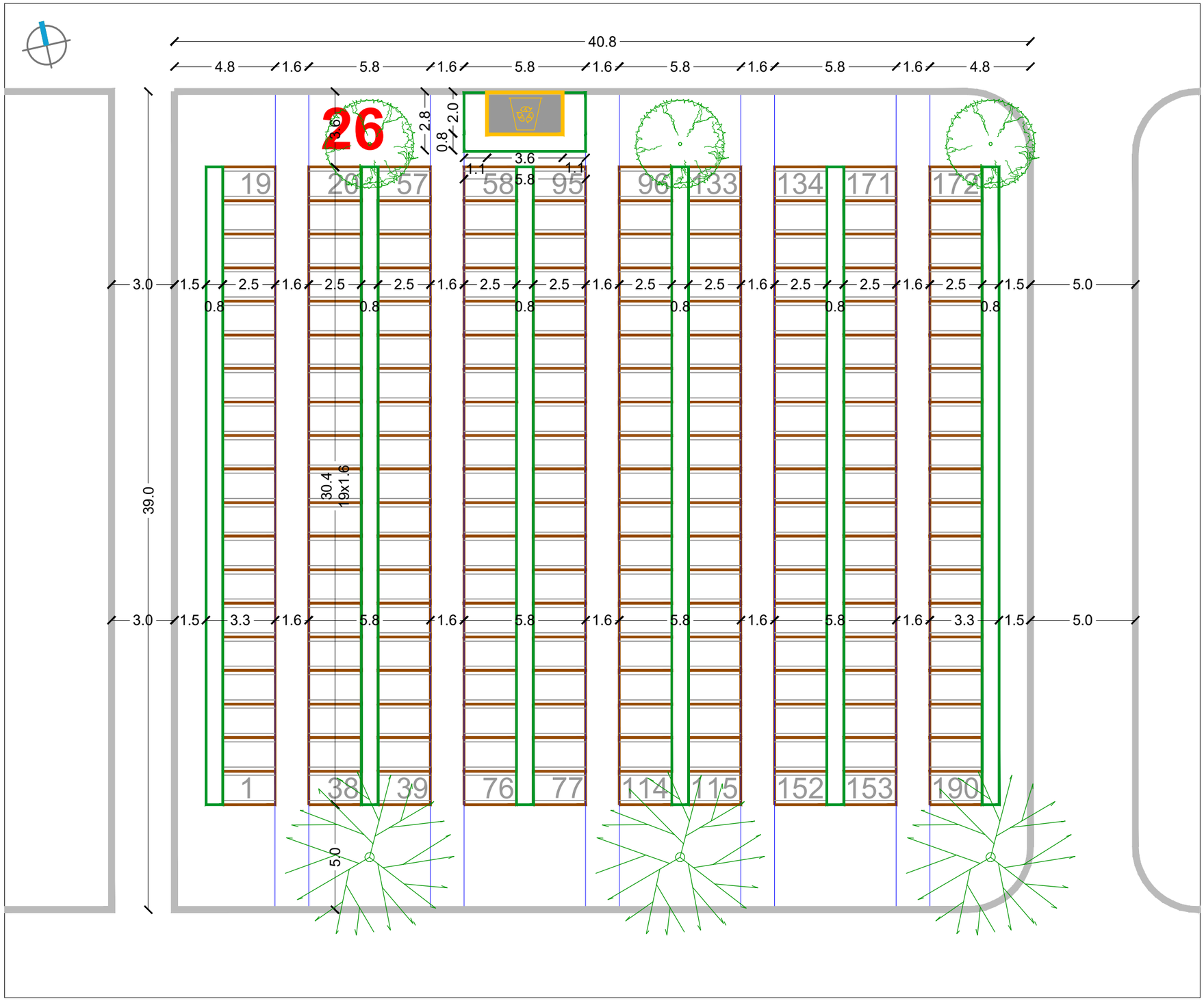

RASTER I RAZMJEŠTAJ UKOPNIH PARCELA ZA GROBNO POLJE

URBANISTICA

URBANISTIČKI PLAN UREĐENJA
GROBLJA MARKOVO POLJE

MJ 1:200

JUŽNI DIO GROBLJA

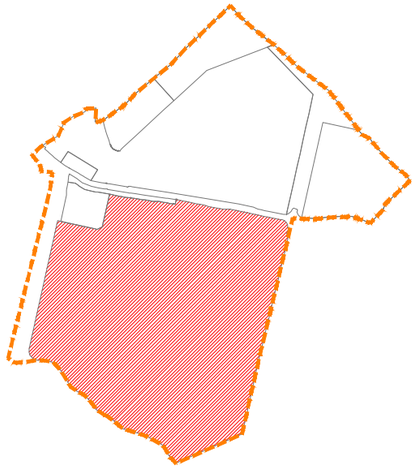

RASTER I RAZMJEŠTAJ
GROBNIH POLJA

26-50-77-86

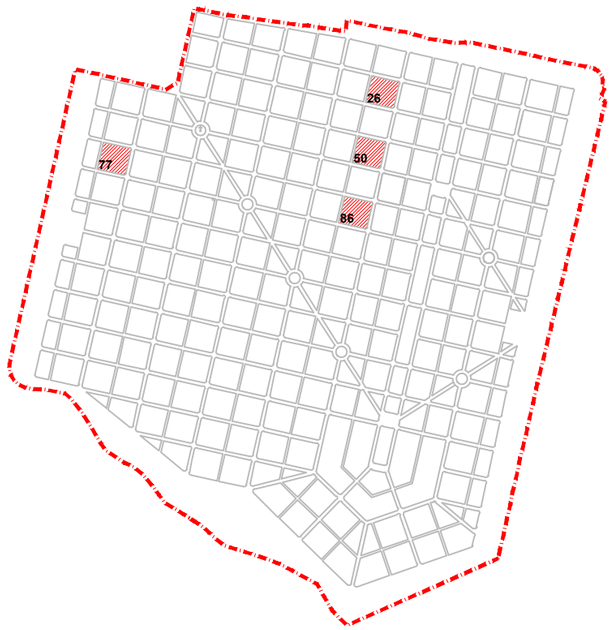

URBANISTIČKI PLAN UREĐENJA
GROBLJA MARKOVO POLJE

MJ 1:200

JUŽNI DIO GROBLJA

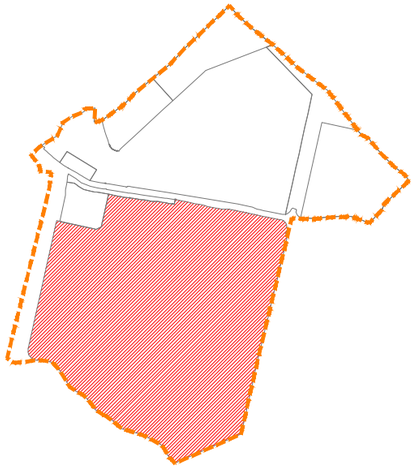

RASTER I RAZMJEŠTAJ
GROBNIH POLJA

27-51-87

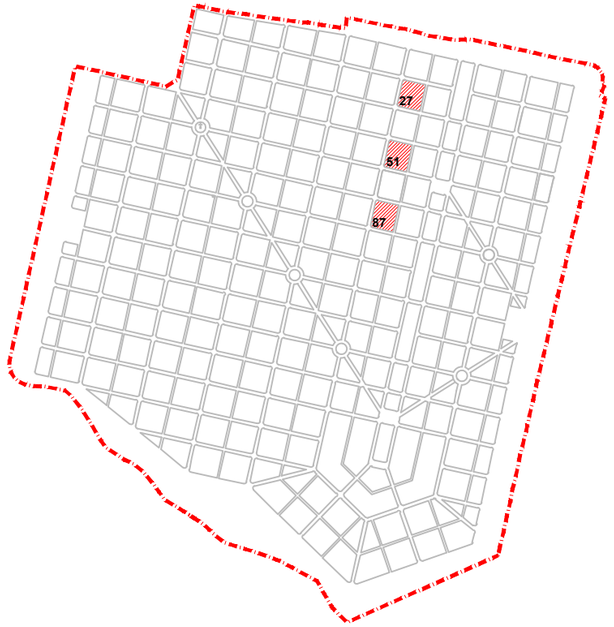

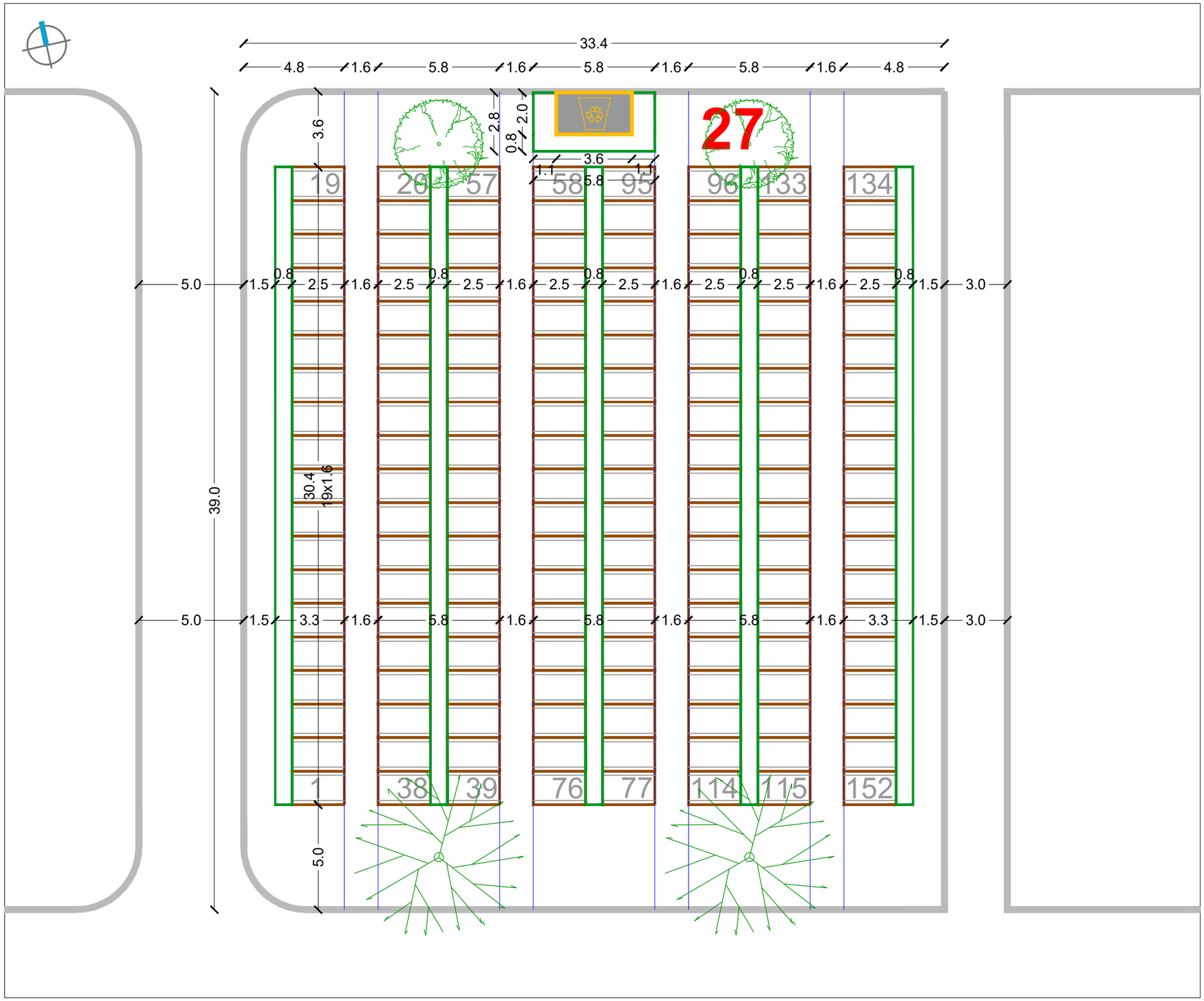

RASTER I RAZMJEŠTAJ UKOPNIH PARCELA ZA GROBNO POLJE

URBANISTICA

URBANISTIČKI PLAN UREĐENJA
GROBLJA MARKOVO POLJE

MJ 1:200

JUŽNI DIO GROBLJA

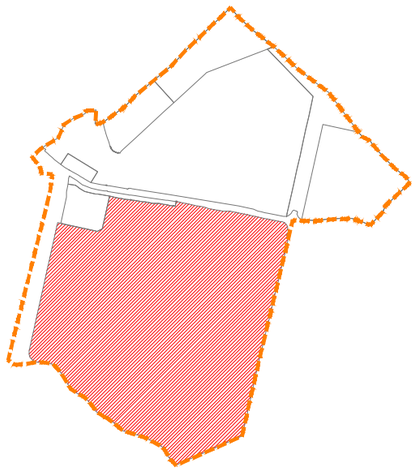

RASTER I RAZMJEŠTAJ
GROBNIH POLJA

28-52-88

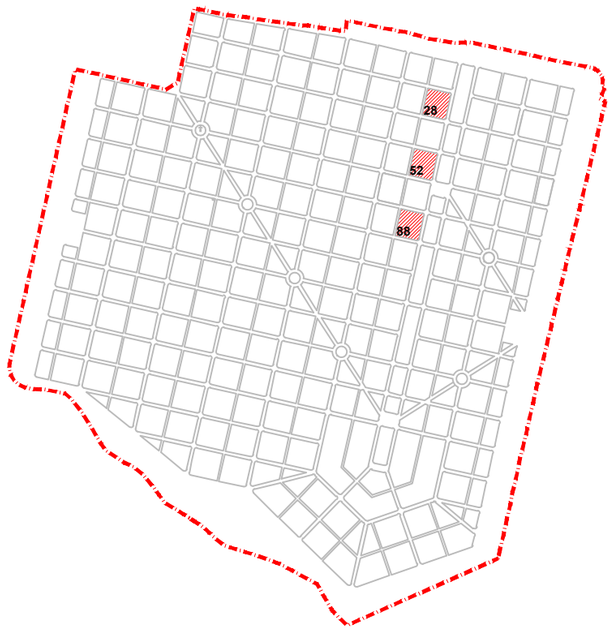

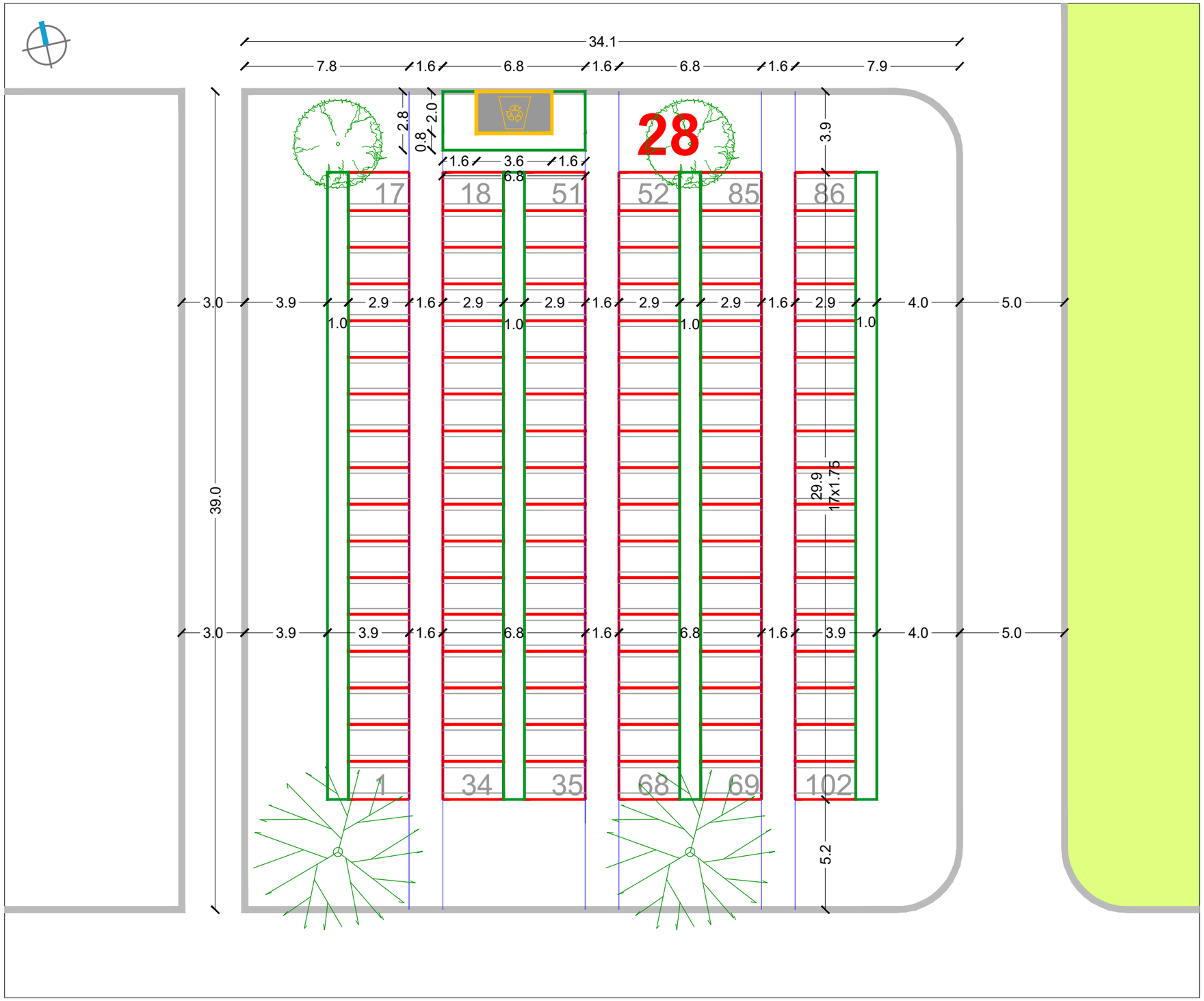

RASTER I RAZMJEŠTAJ UKOPNIH PARCELA ZA GROBNO POLJE

URBANISTICA

URBANISTIČKI PLAN UREĐENJA
GROBLJA MARKOVO POLJE

MJ 1:200

JUŽNI DIO GROBLJA

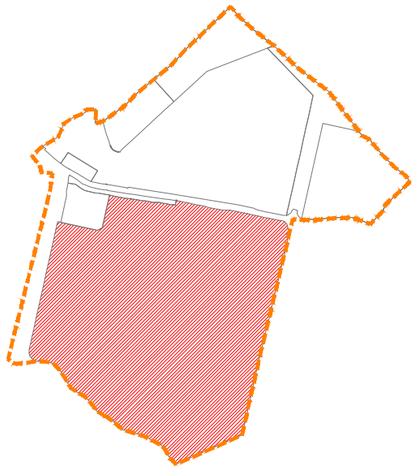

RASTER I RAZMJEŠTAJ
GROBNIH POLJA

29-53

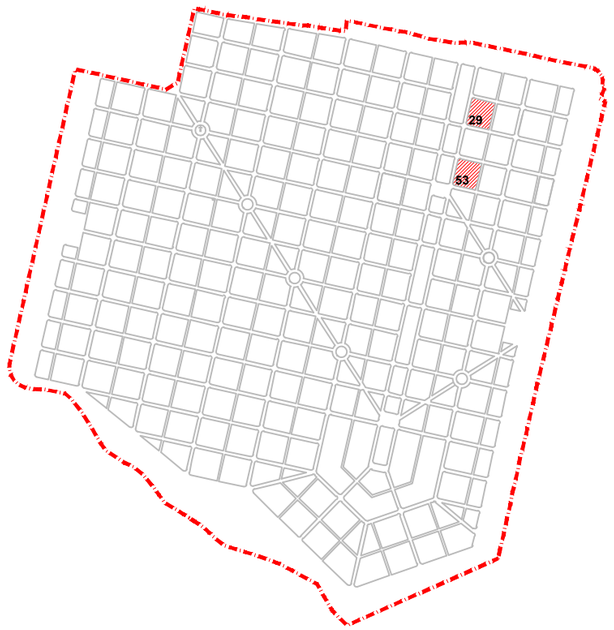

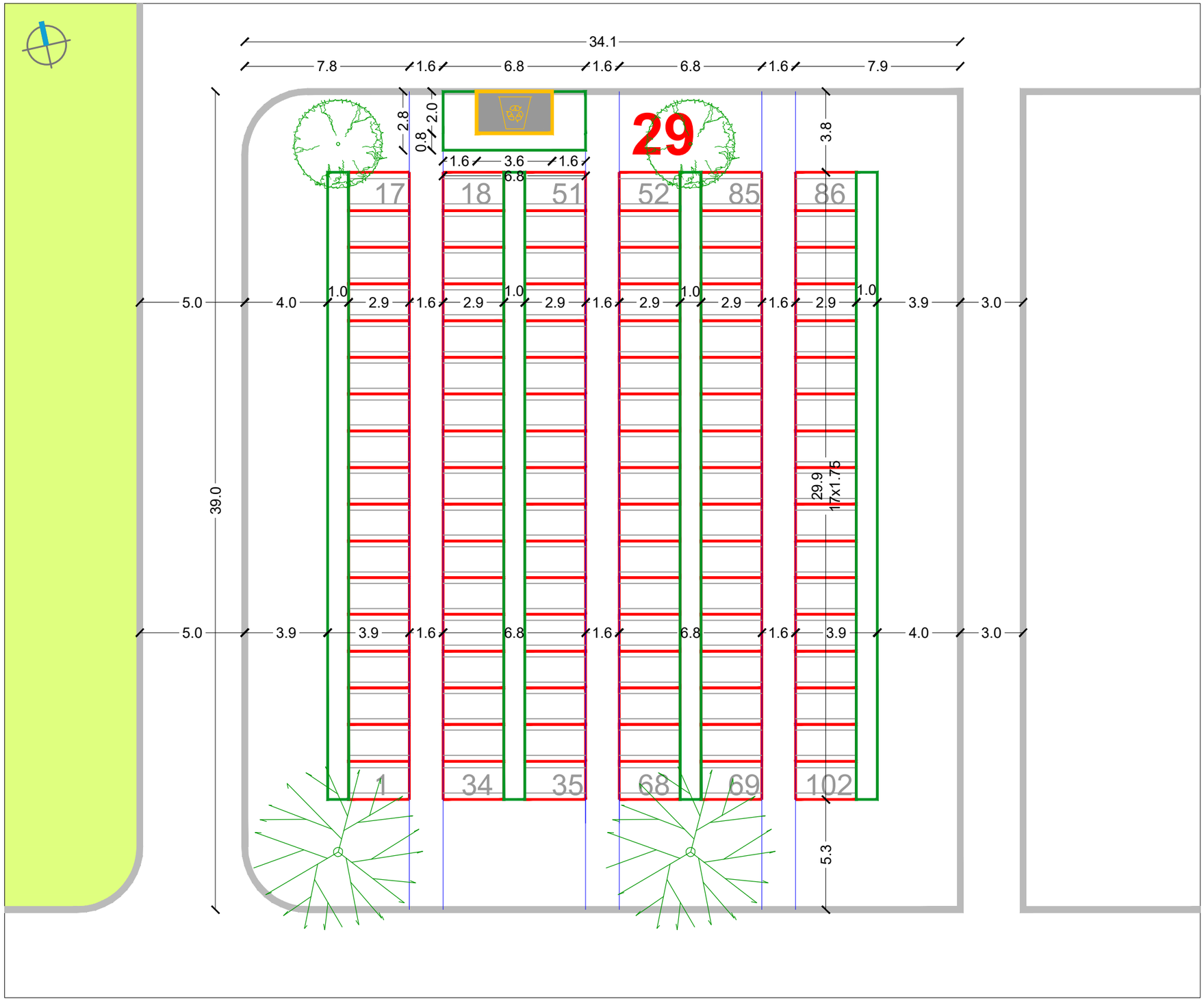

RASTER I RAZMJEŠTAJ UKOPNIH PARCELA ZA GROBNO POLJE

URBANISTICA

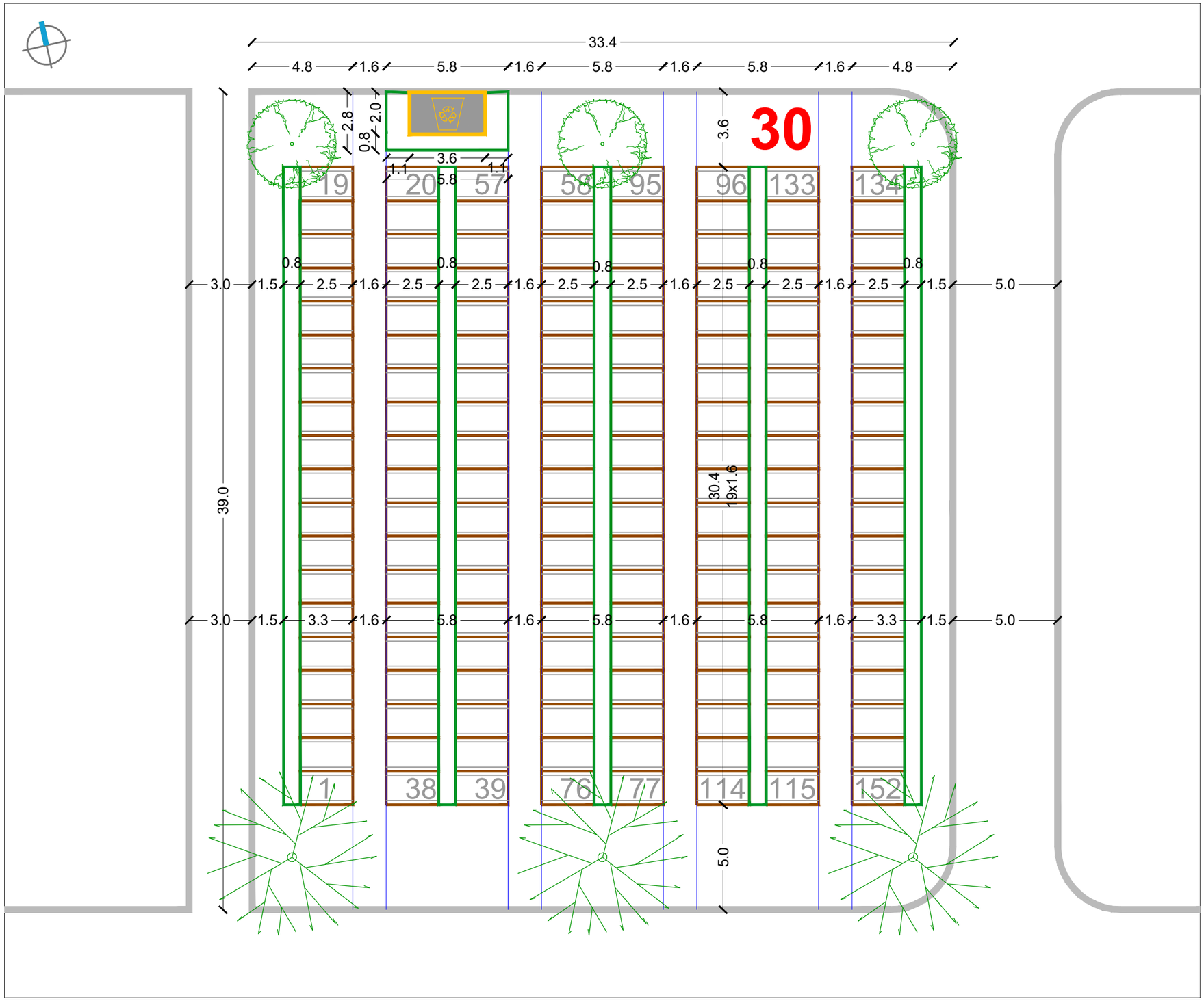

RASTER I RAZMJEŠTAJ UKOPNIH PARCELA ZA GROBNO POLJE

URBANISTICA

URBANISTIČKI PLAN UREĐENJA
GROBLJA MARKOVO POLJE

MJ 1:200

JUŽNI DIO GROBLJA

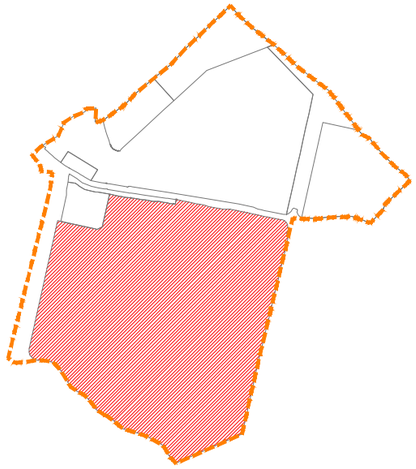

RASTER I RAZMJEŠTAJ
GROBNIH POLJA

30-54

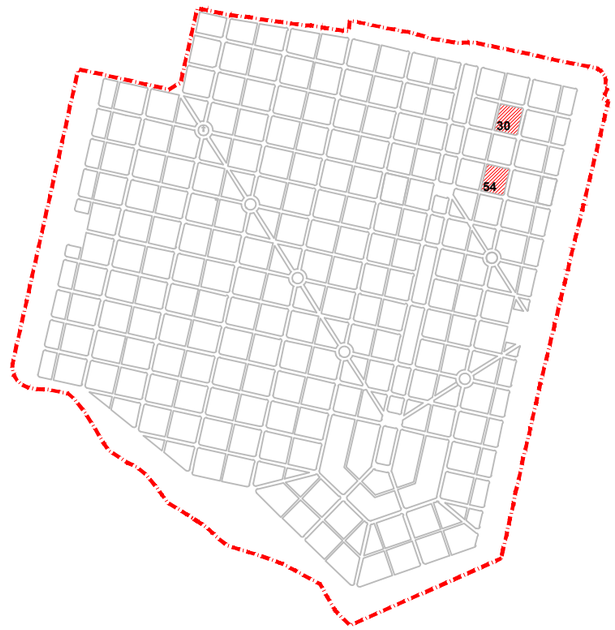

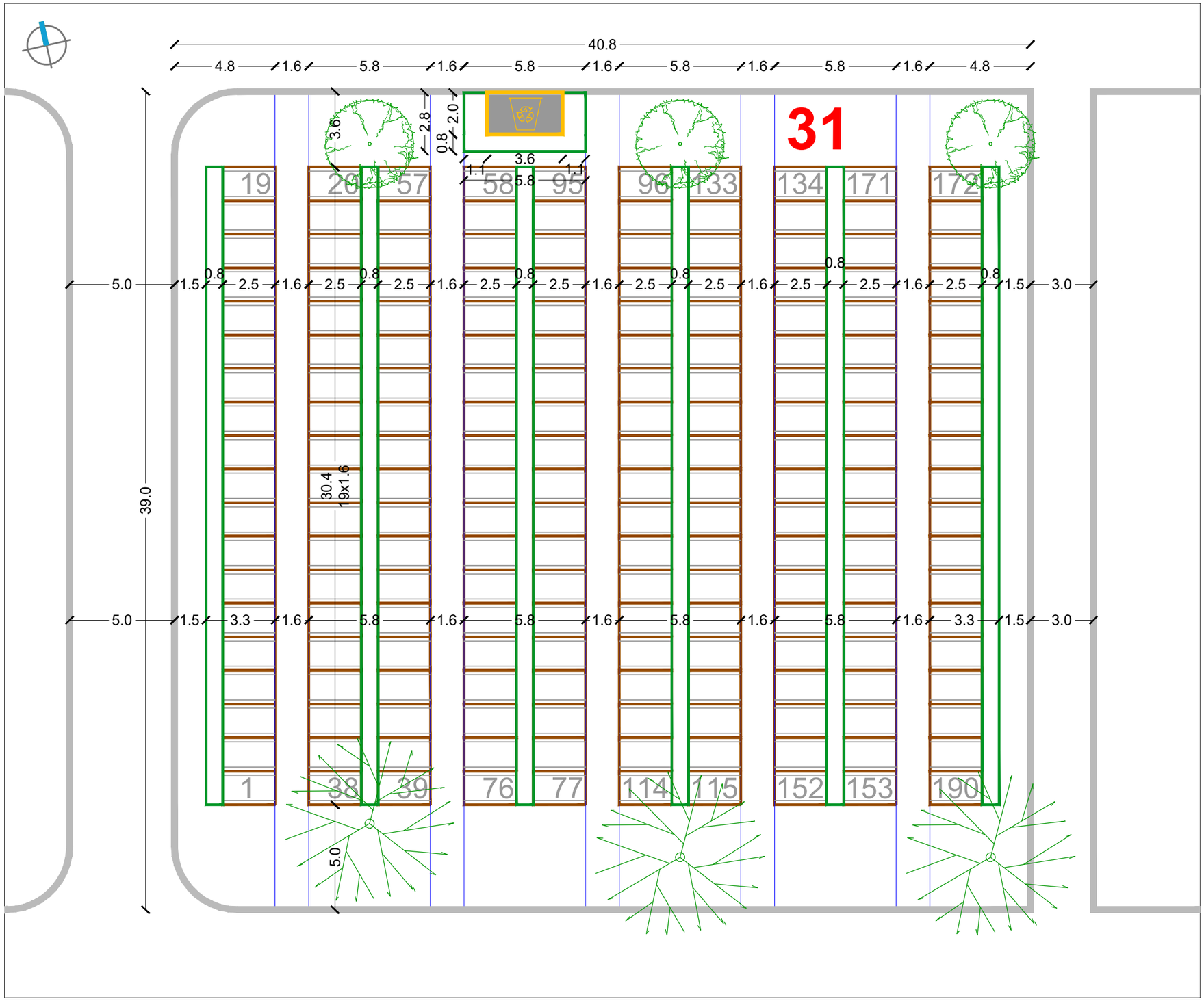

RASTER I RAZMJEŠTAJ UKOPNIH PARCELA ZA GROBNO POLJE

URBANISTICA

URBANISTIČKI PLAN UREĐENJA
GROBLJA MARKOVO POLJE

MJ 1:200

JUŽNI DIO GROBLJA

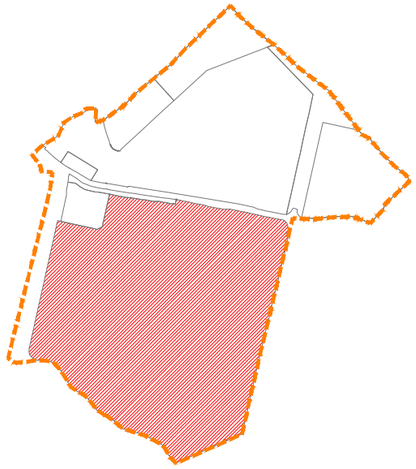

RASTER I RAZMJEŠTAJ
GROBNIH POLJA

31-56-78

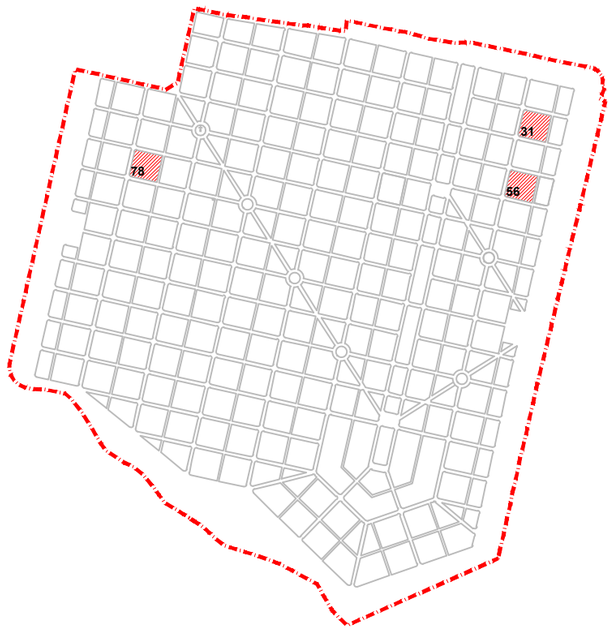

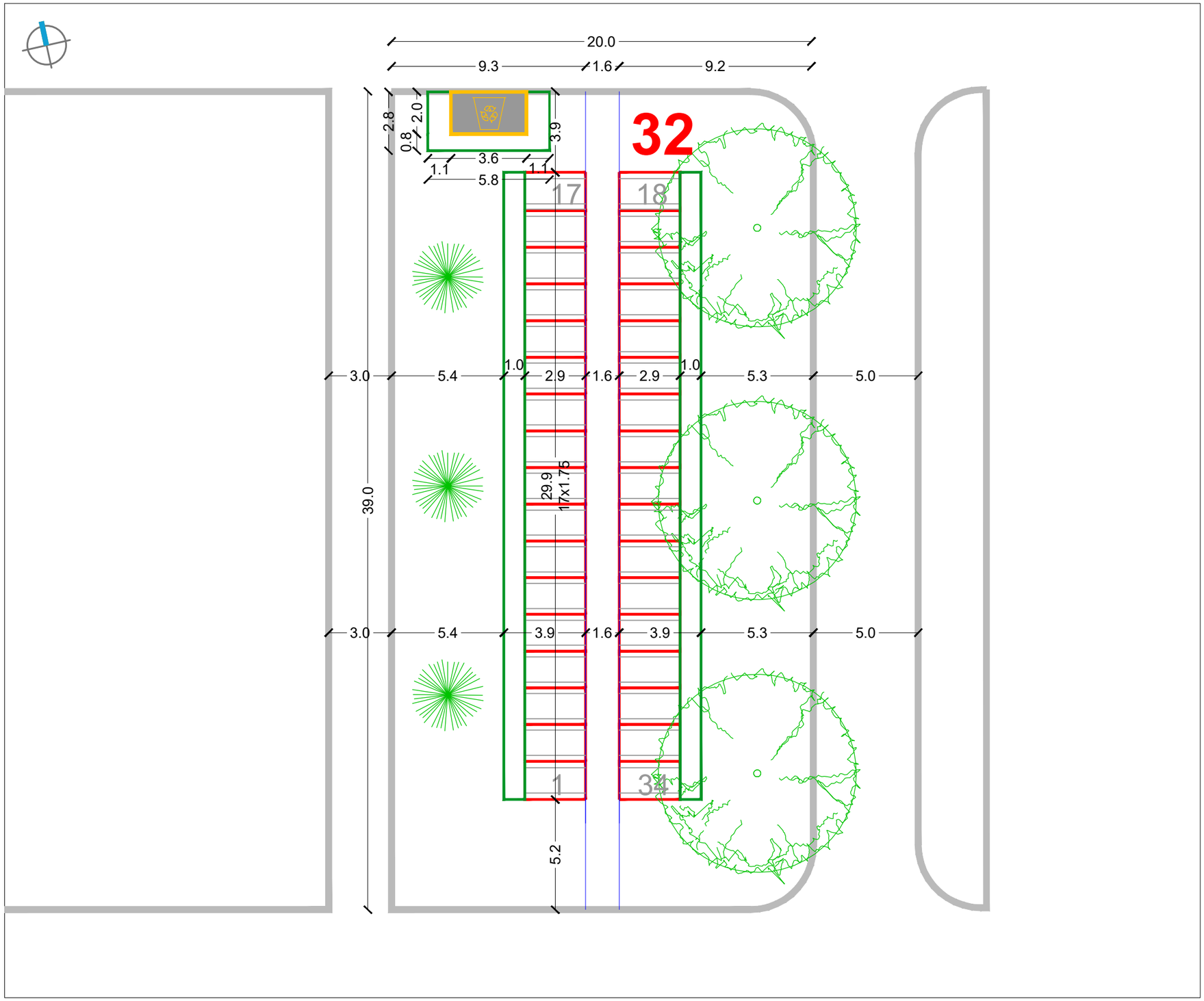

URBANISTIČKI PLAN UREĐENJA
GROBLJA MARKOVO POLJE

MJ 1:200

JUŽNI DIO GROBLJA

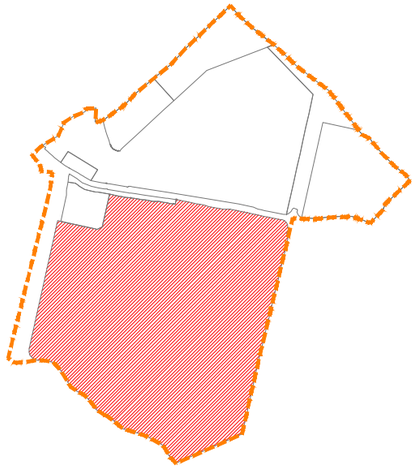

RASTER I RAZMJEŠTAJ
GROBNIH POLJA

32-57-233

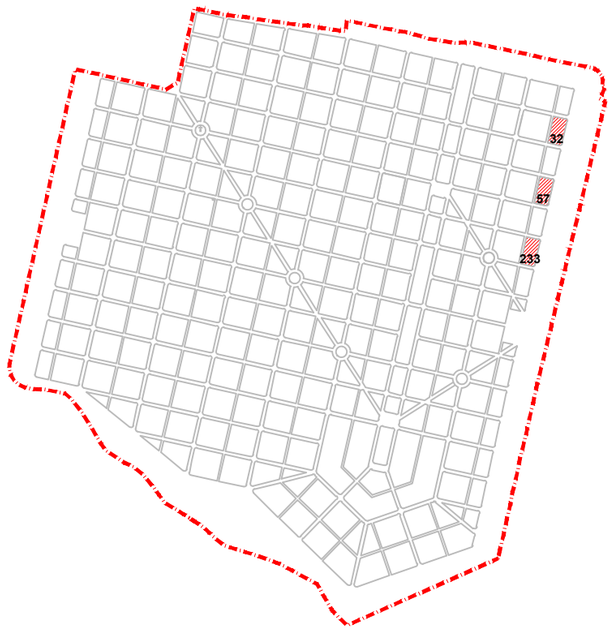

RASTER I RAZMJEŠTAJ UKOPNIH PARCELA ZA GROBNO POLJE

URBANISTICA

URBANISTIČKI PLAN UREĐENJA
GROBLJA MARKOVO POLJE

MJ 1:200

JUŽNI DIO GROBLJA

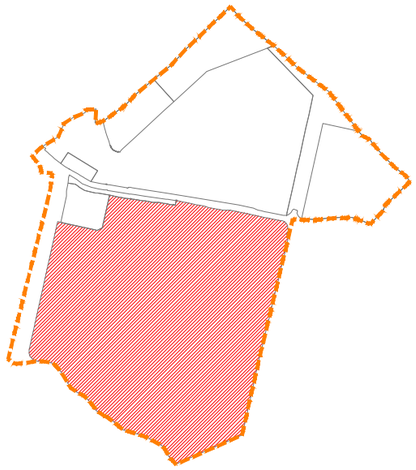

RASTER I RAZMJEŠTAJ
GROBNIH POLJA

33-96-101

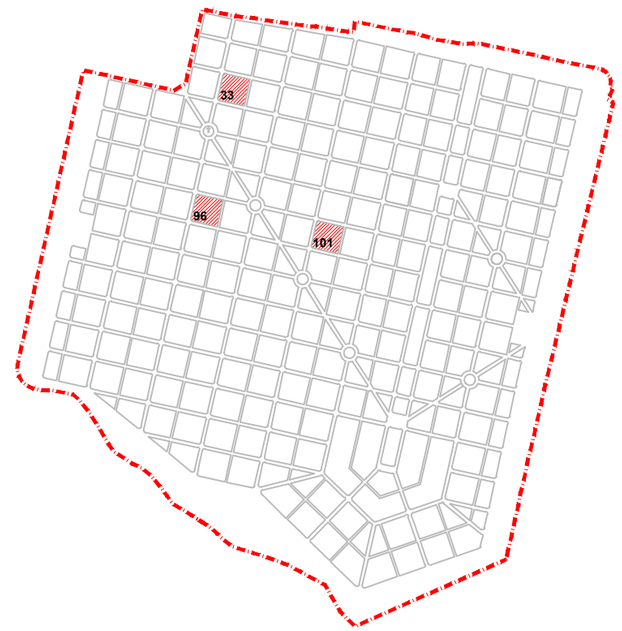

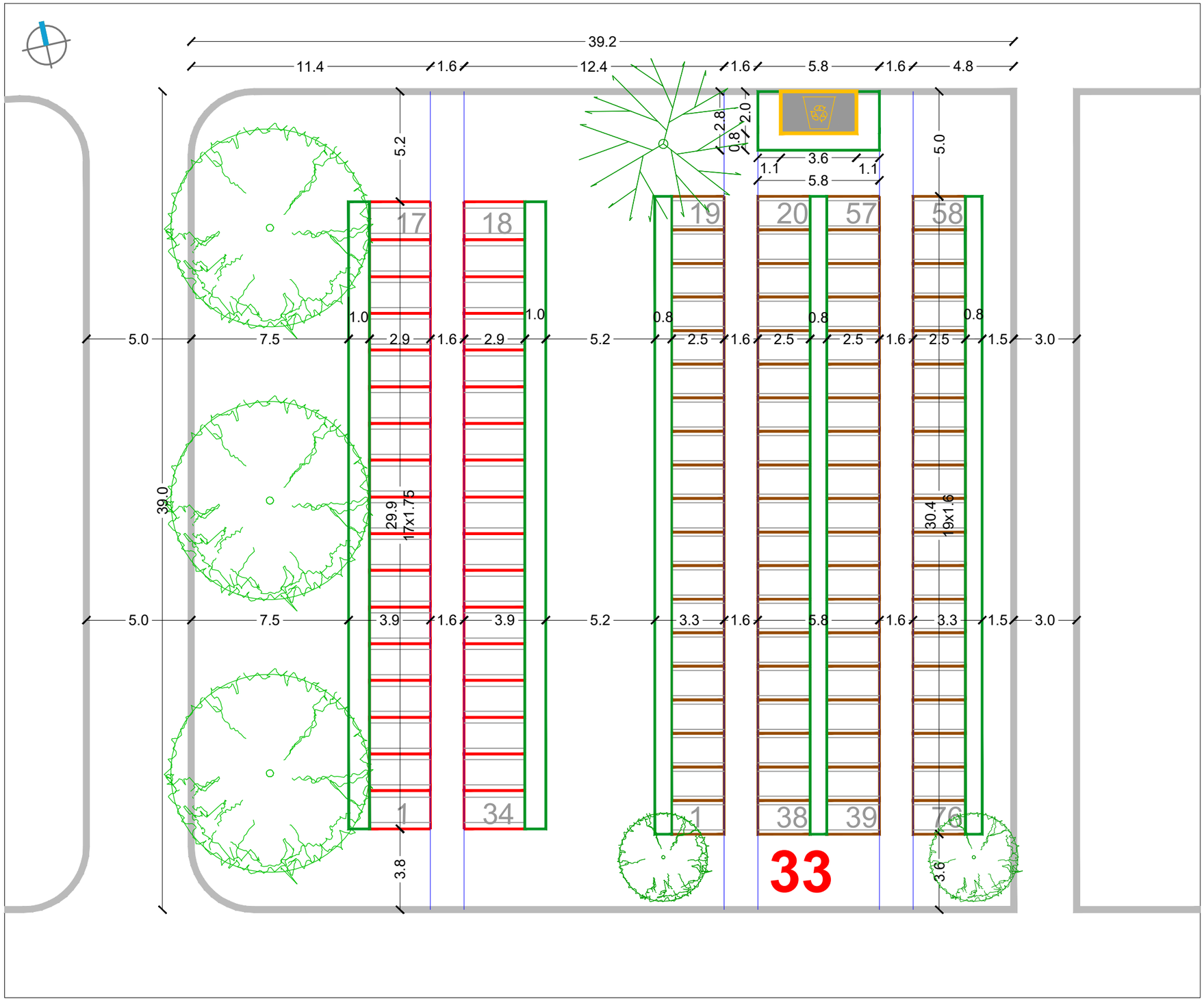

RASTER I RAZMJEŠTAJ UKOPNIH PARCELA ZA GROBNO POLJE

URBANISTICA

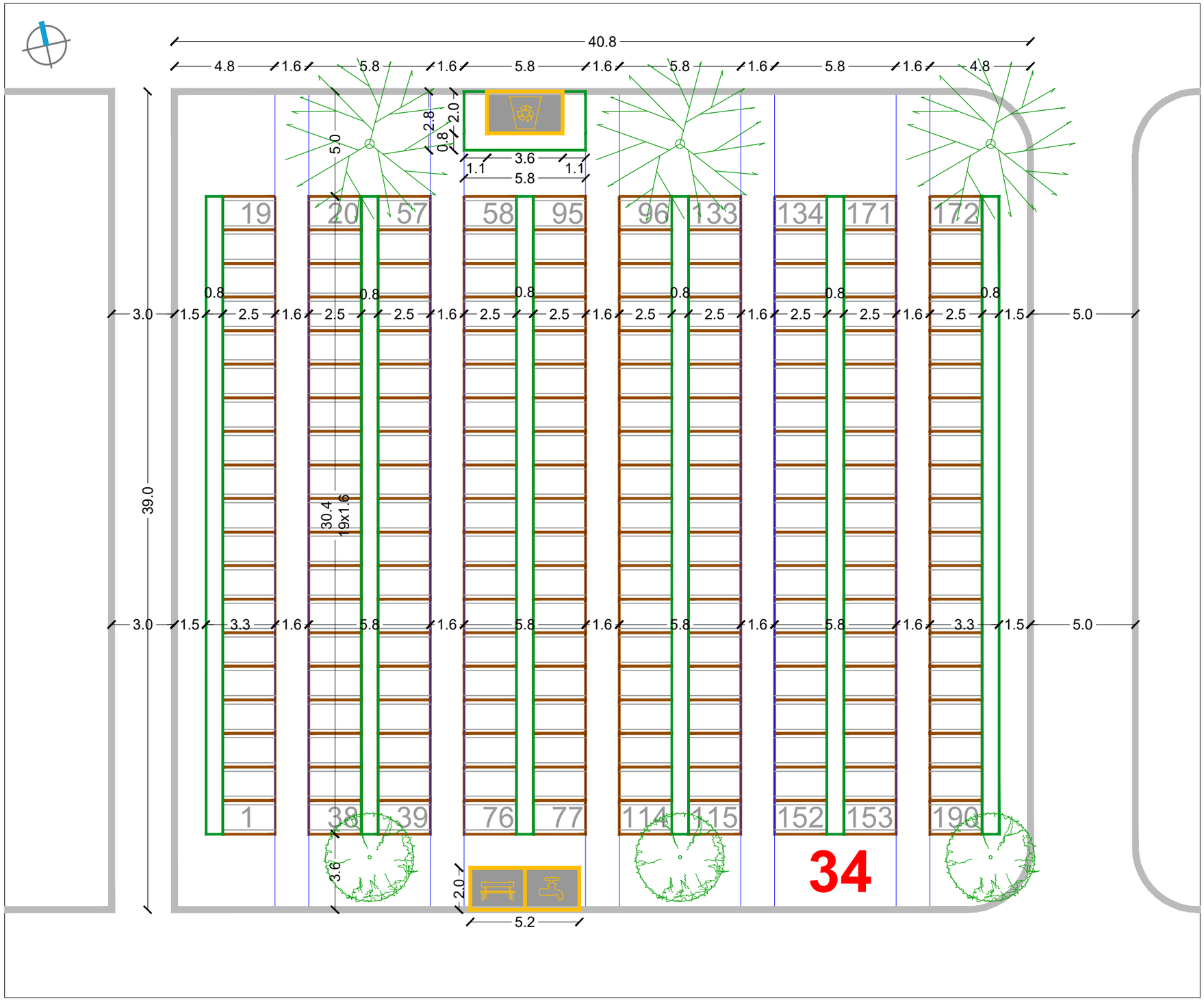

RASTER I RAZMJEŠTAJ UKOPNIH PARCELA ZA GROBNO POLJE

URBANISTICA

URBANISTIČKI PLAN UREĐENJA GROBLJA MARKOVO POLJE

MJ 1:200

JUŽNI DIO GROBLJA

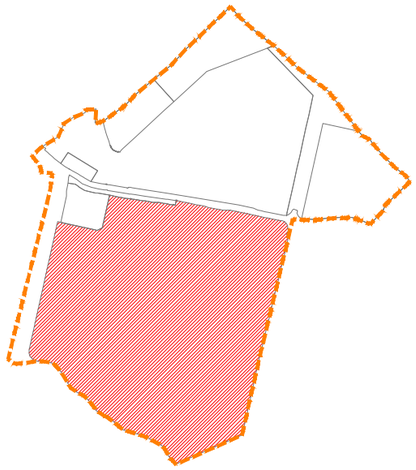

RASTER I RAZMJEŠTAJ GROBNIH POLJA

34-64

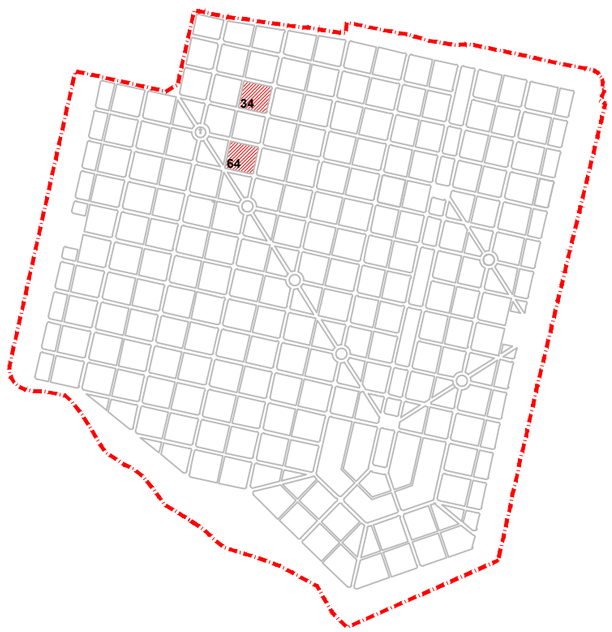

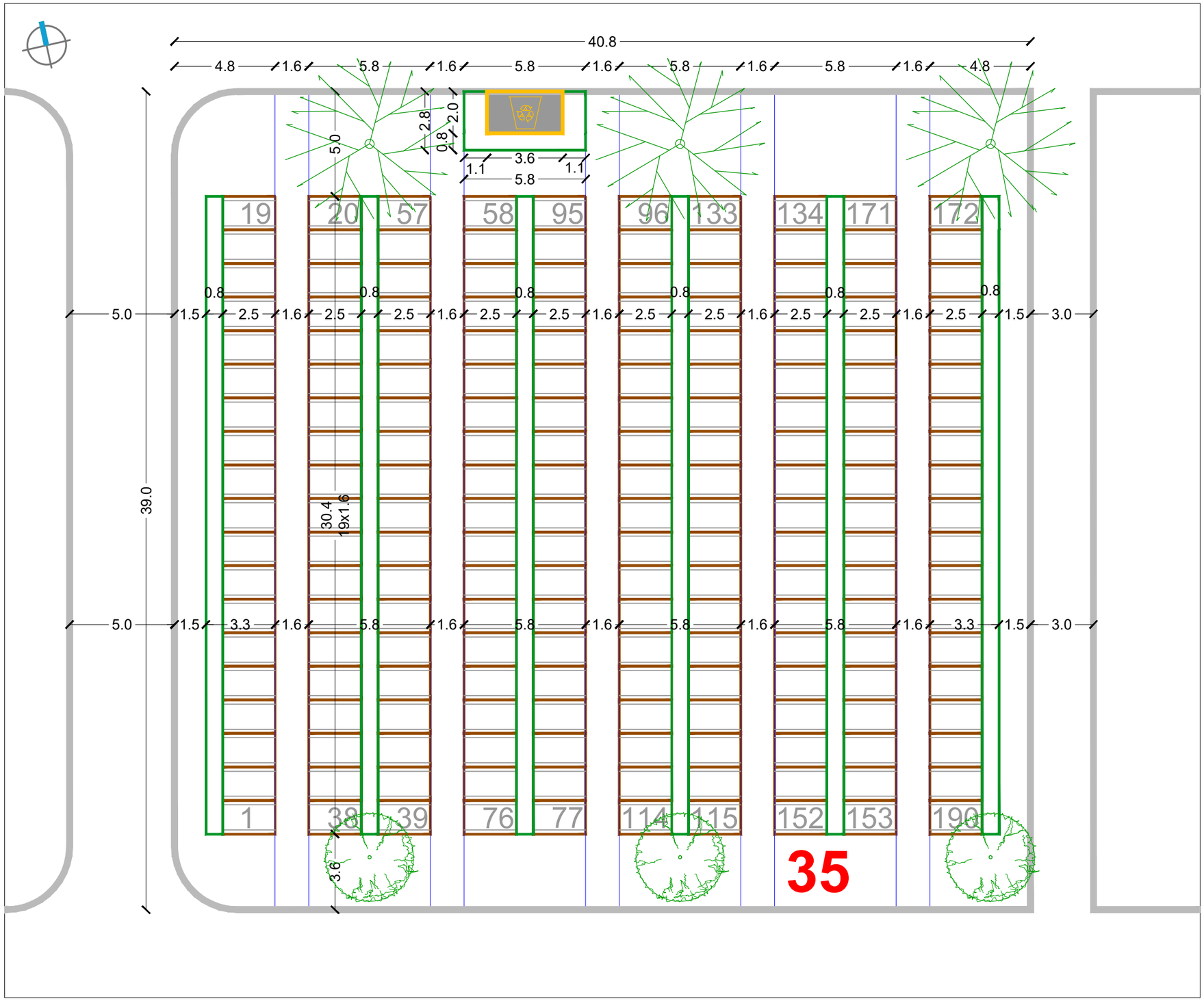

RASTER I RAZMJEŠTAJ UKOPNIH PARCELA ZA GROBNO POLJE

URBANISTICA

URBANISTIČKI PLAN UREĐENJA
GROBLJA MARKOVO POLJE

MJ 1:200

JUŽNI DIO GROBLJA

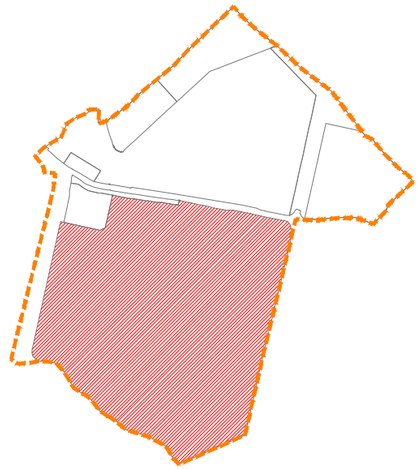

RASTER I RAZMJEŠTAJ
GROBNIH POLJA

35-65-94

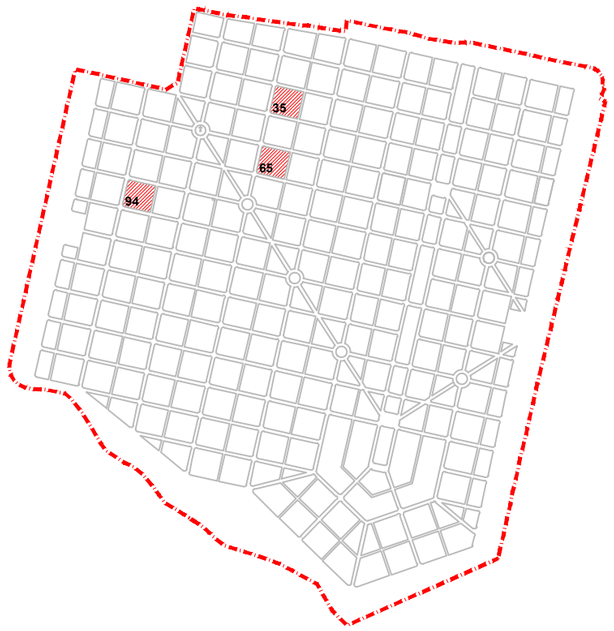

URBANISTIČKI PLAN UREĐENJA
GROBLJA MARKOVO POLJE

MJ 1:200

JUŽNI DIO GROBLJA

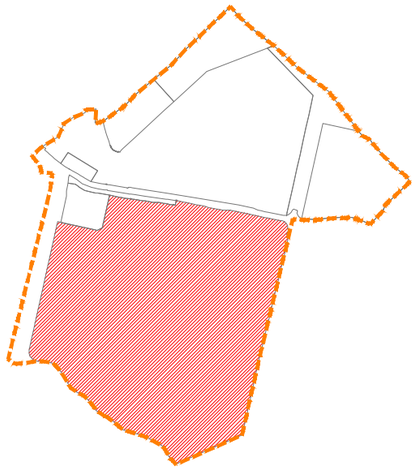

RASTER I RAZMJEŠTAJ
GROBNIH POLJA

36-66-95-100

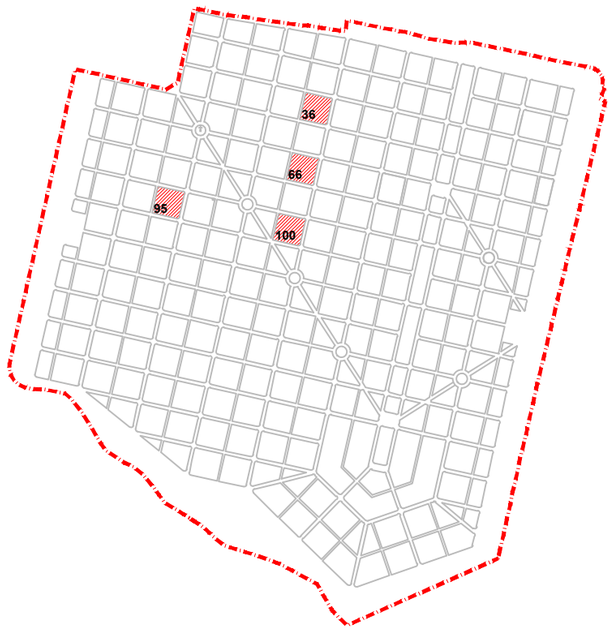

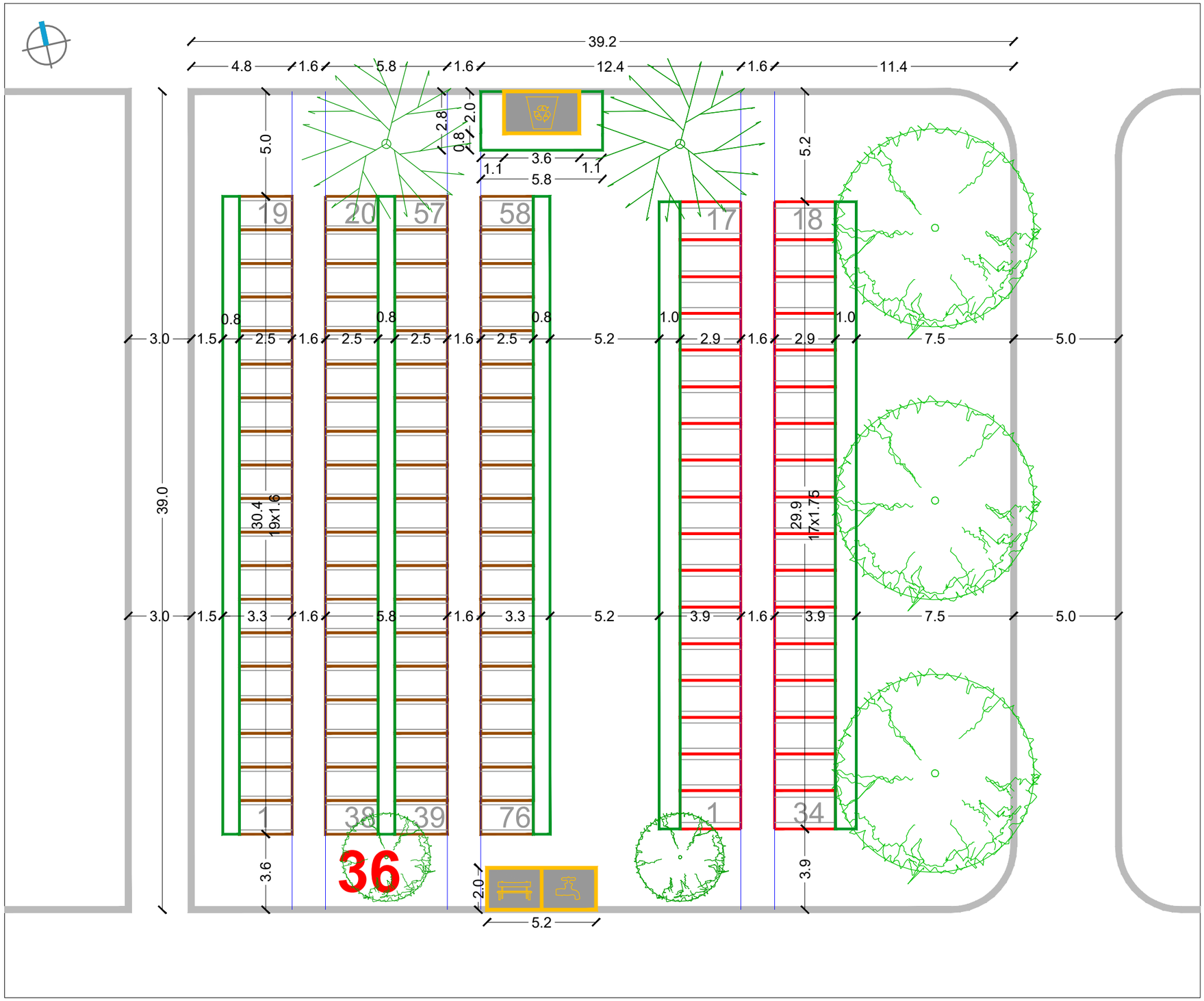

RASTER I RAZMJEŠTAJ UKOPNIH PARCELA ZA GROBNO POLJE

URBANISTICA

URBANISTIČKI PLAN UREĐENJA GROBLJA MARKOVO POLJE

MJ 1:200

JUŽNI DIO GROBLJA

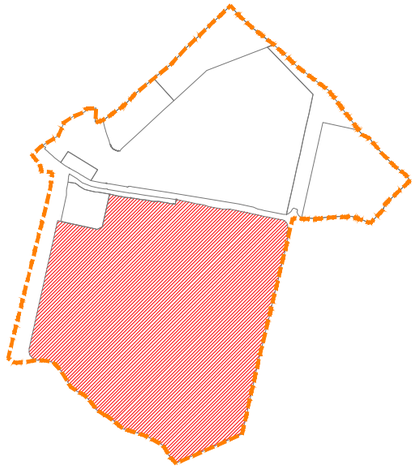

RASTER I RAZMJEŠTAJ GROBNIH POLJA

45

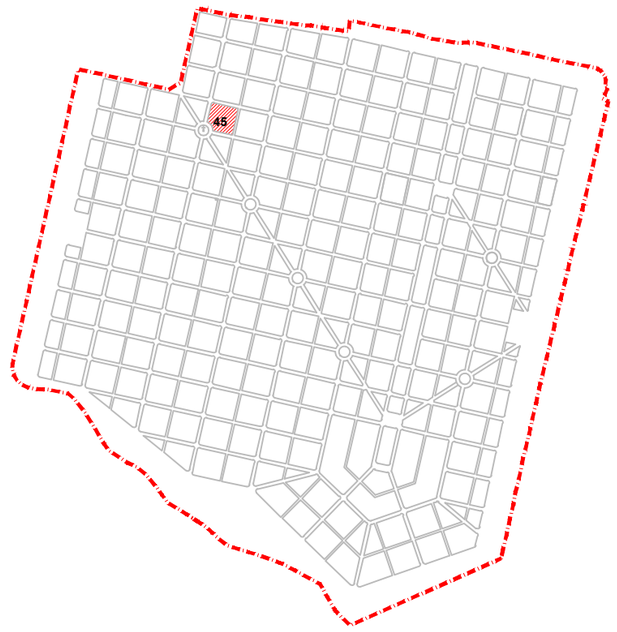

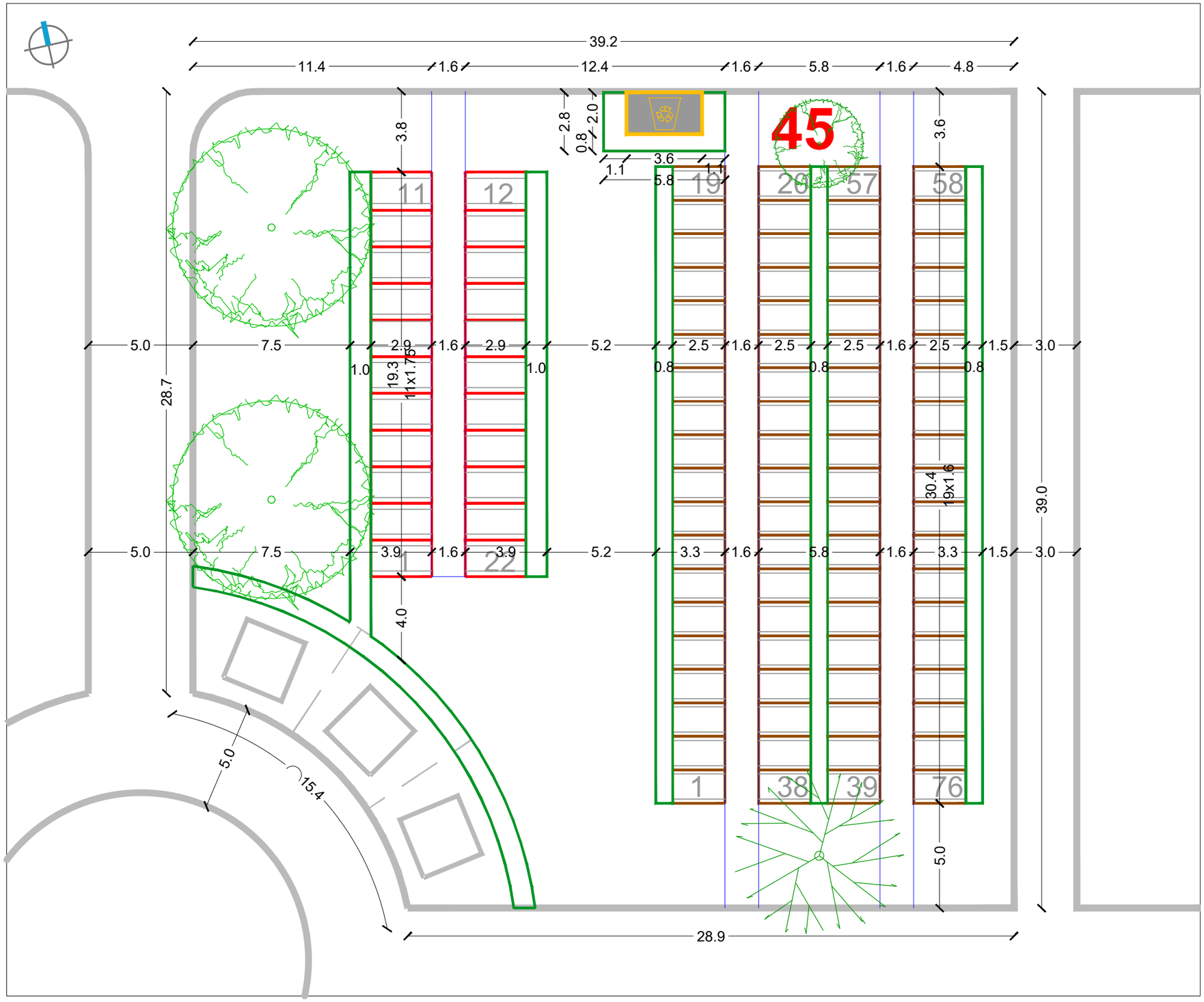

RASTER I RAZMJEŠTAJ UKOPNIH PARCELA ZA GROBNO POLJE

URBANISTICA

URBANISTIČKI PLAN UREĐENJA
GROBLJA MARKOVO POLJE

MJ 1:200

JUŽNI DIO GROBLJA

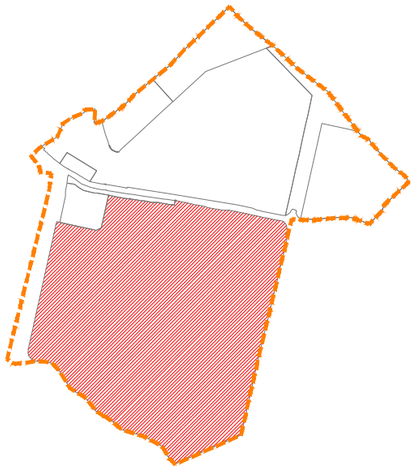

RASTER I RAZMJEŠTAJ
GROBNIH POLJA

58-92

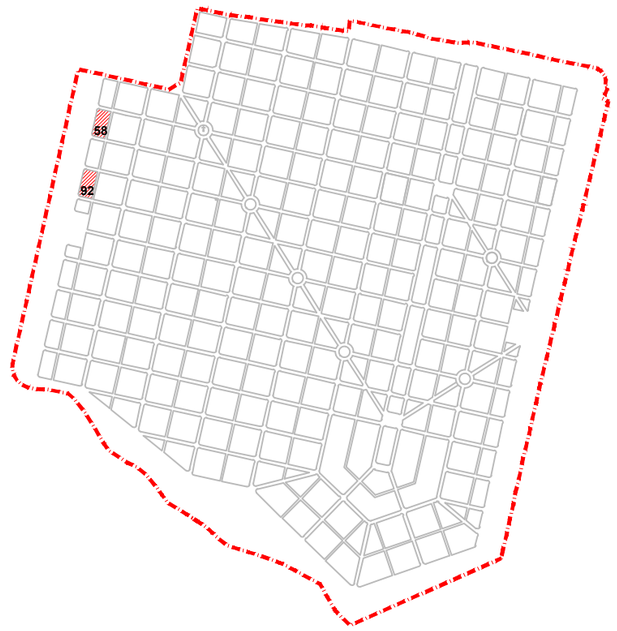

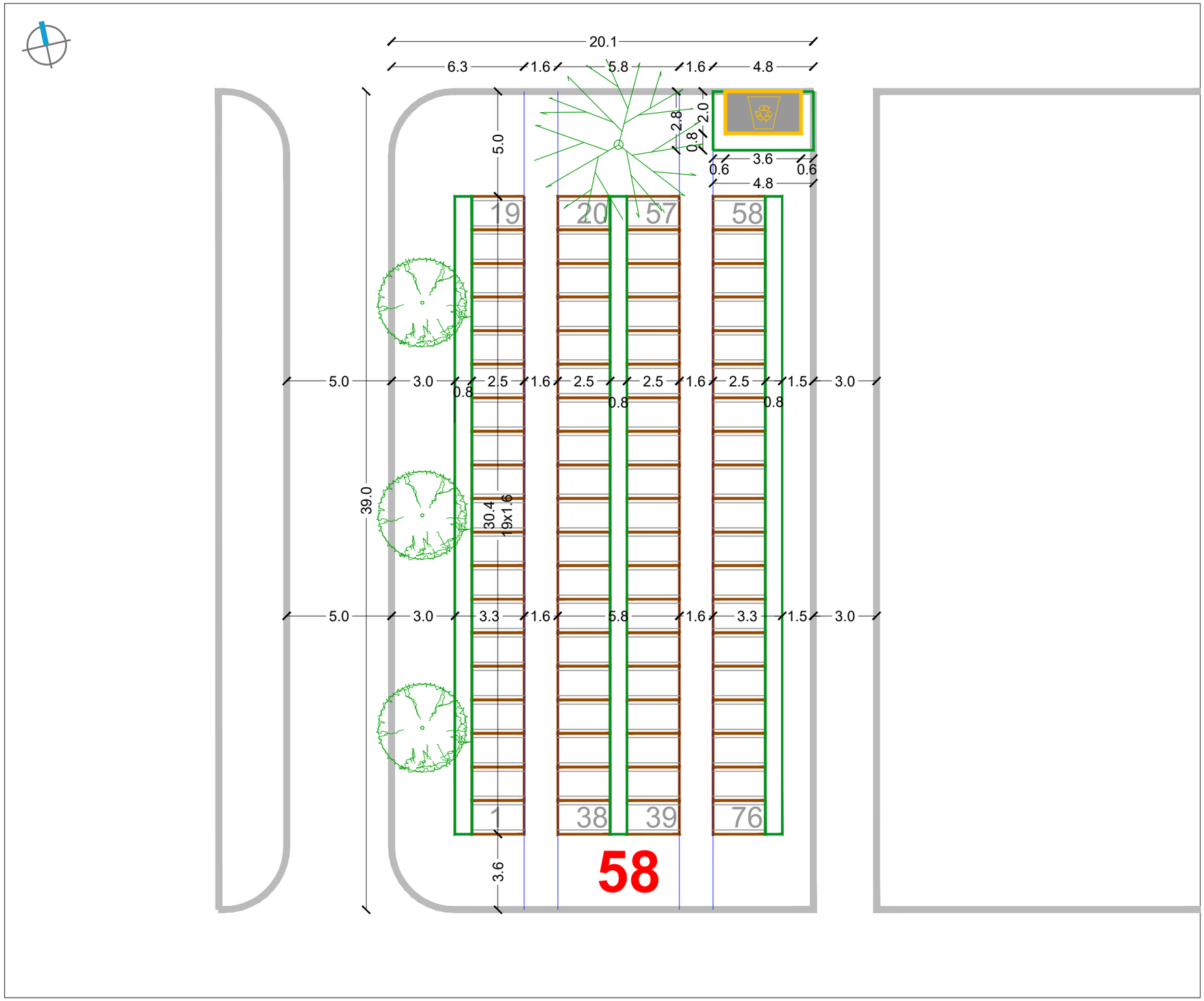

RASTER I RAZMJEŠTAJ UKOPNIH PARCELA ZA GROBNO POLJE

URBANISTICA

URBANISTIČKI PLAN UREĐENJA
GROBLJA MARKOVO POLJE

MJ 1:200

JUŽNI DIO GROBLJA

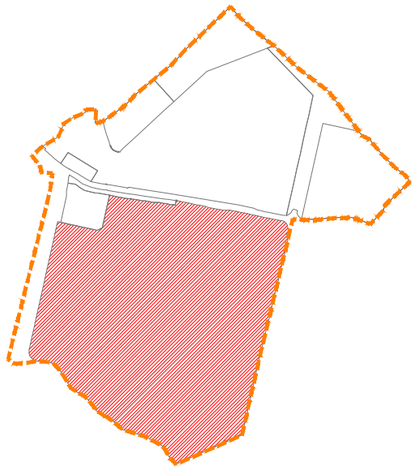

RASTER I RAZMJEŠTAJ
GROBNIH POLJA

61

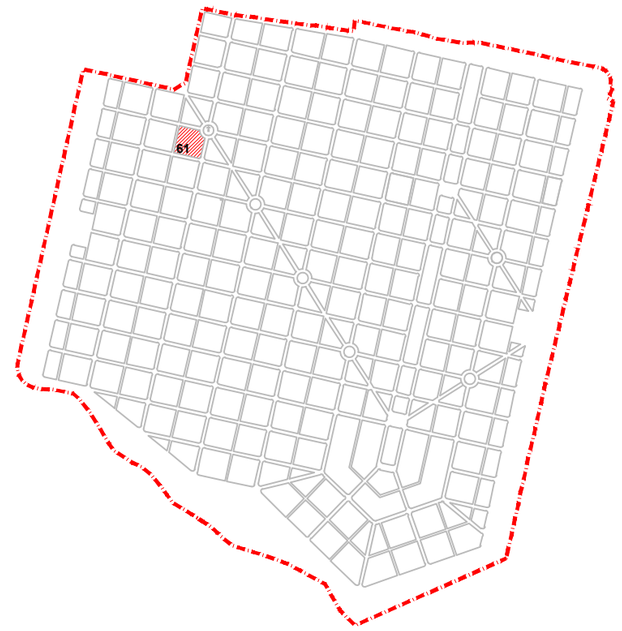

RASTER I RAZMJEŠTAJ UKOPNIH PARCELA ZA GROBNO POLJE

URBANISTICA

URBANISTIČKI PLAN UREĐENJA GROBLJA MARKOVO POLJE

MJ 1:200

JUŽNI DIO GROBLJA

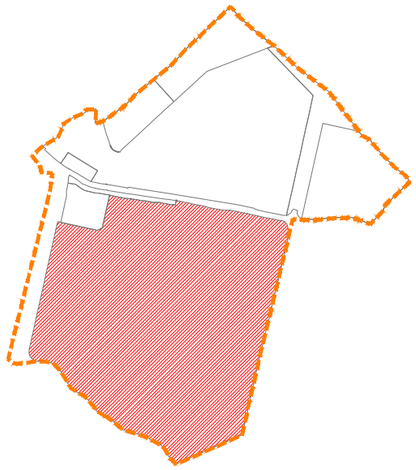

RASTER I RAZMJEŠTAJ GROBNIH POLJA

62(63)-132(133)

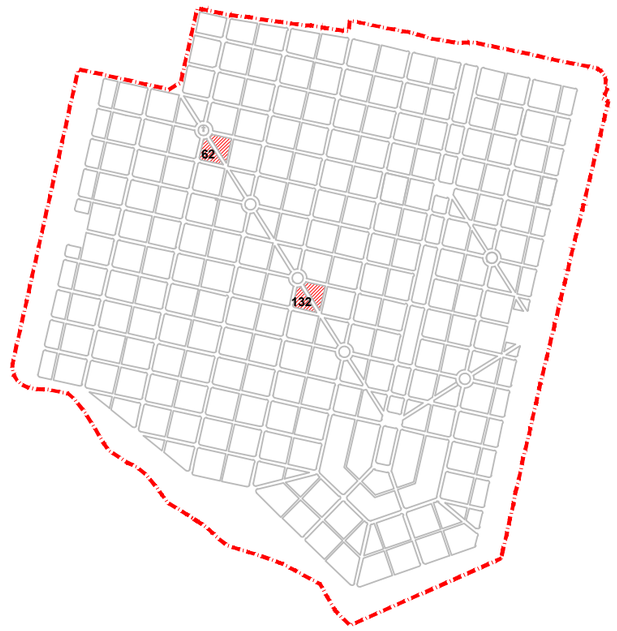

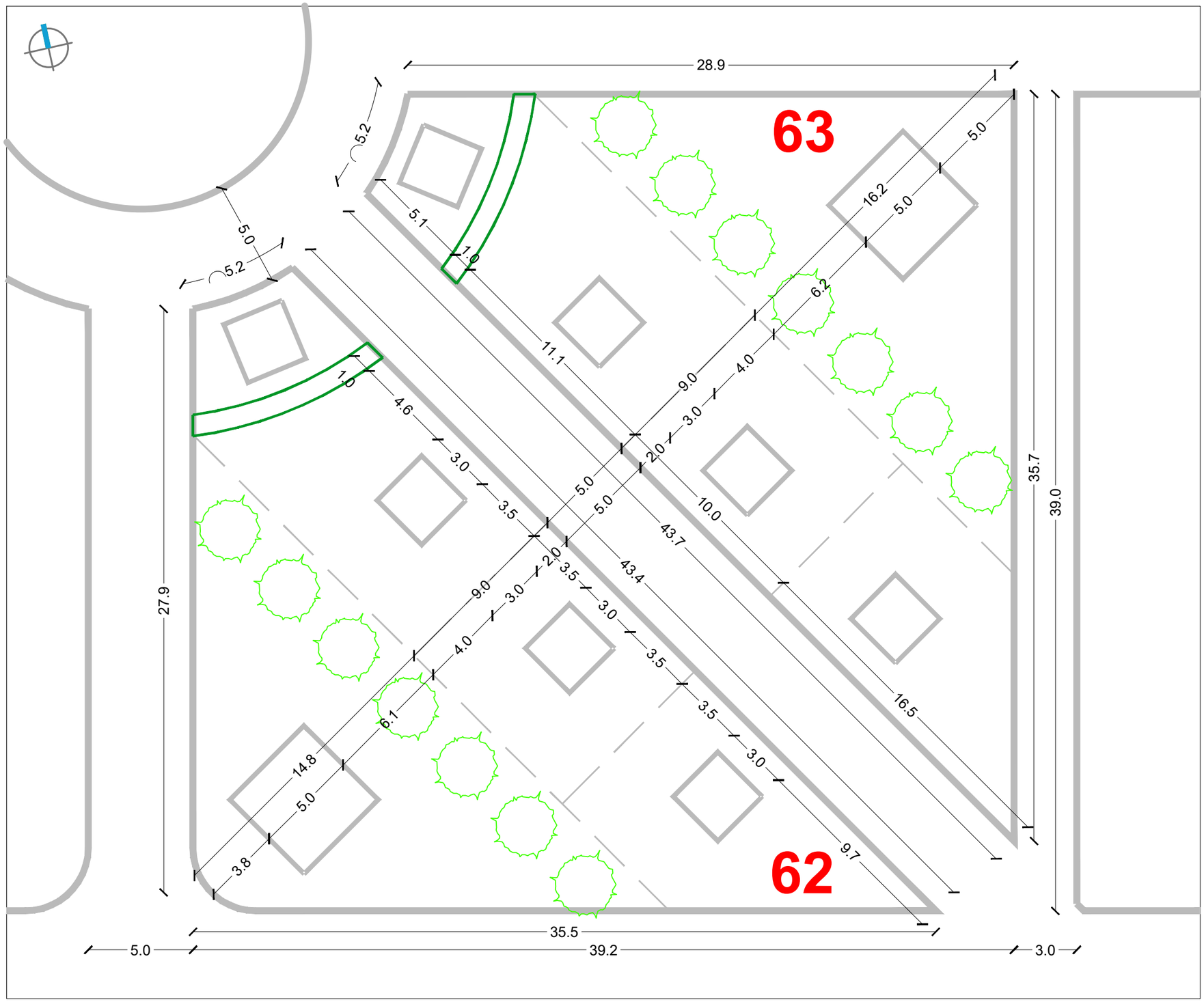

RASTER I RAZMJEŠTAJ UKOPNIH PARCELA ZA GROBNO POLJE

URBANISTICA

URBANISTIČKI PLAN UREĐENJA
GROBLJA MARKOVO POLJE

MJ 1:200

JUŽNI DIO GROBLJA

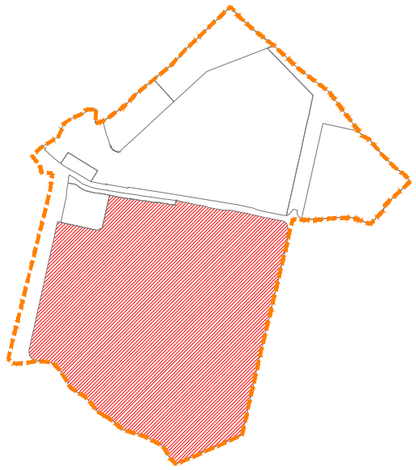

RASTER I RAZMJEŠTAJ
GROBNIH POLJA

68

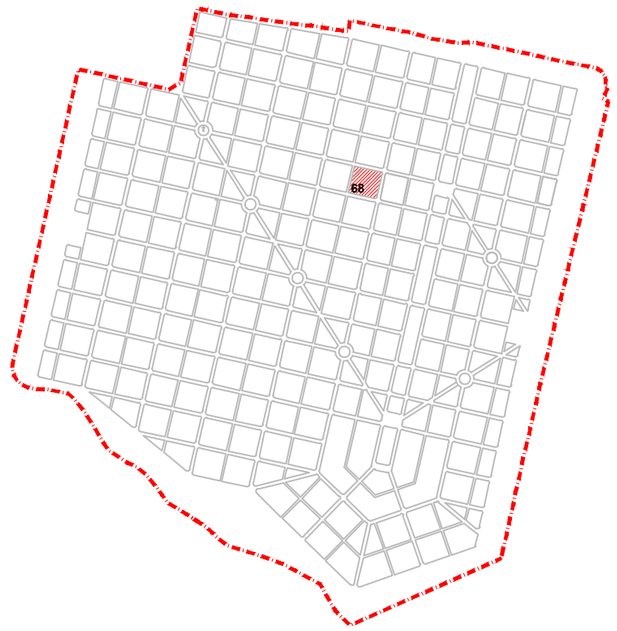

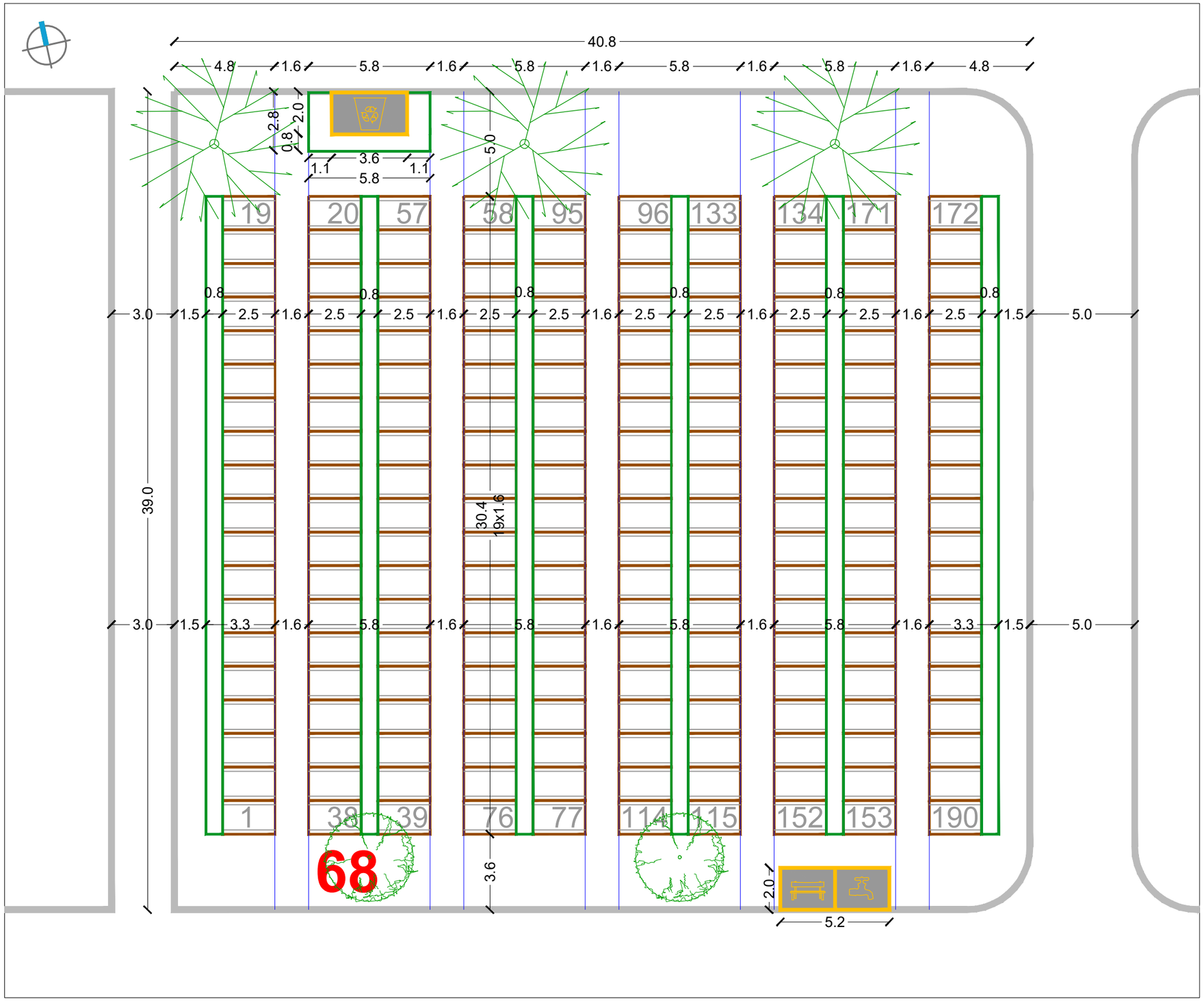

RASTER I RAZMJEŠTAJ UKOPNIH PARCELA ZA GROBNO POLJE

URBANISTICA

URBANISTIČKI PLAN UREĐENJA
GROBLJA MARKOVO POLJE

MJ 1:200

JUŽNI DIO GROBLJA

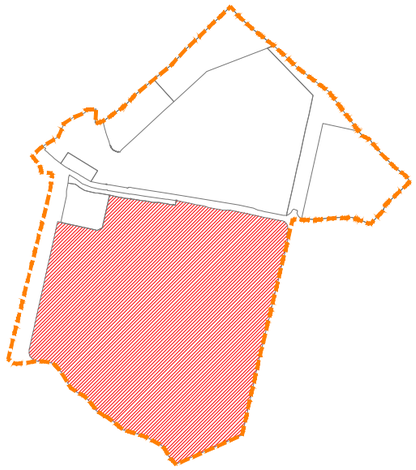

RASTER I RAZMJEŠTAJ
GROBNIH POLJA

71

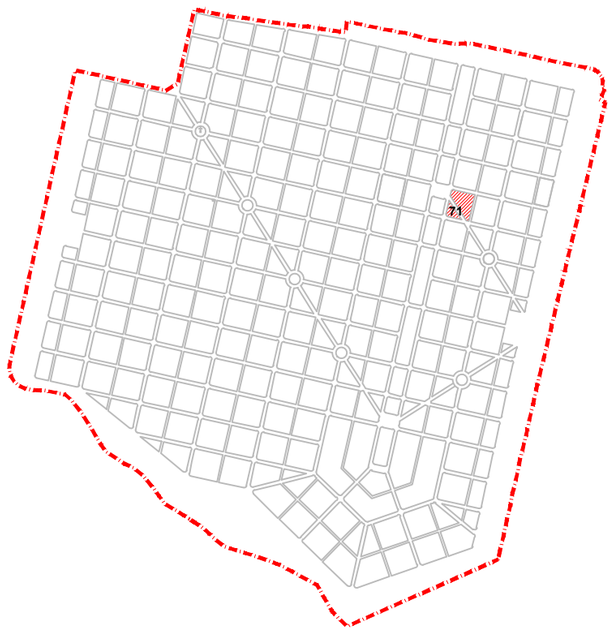

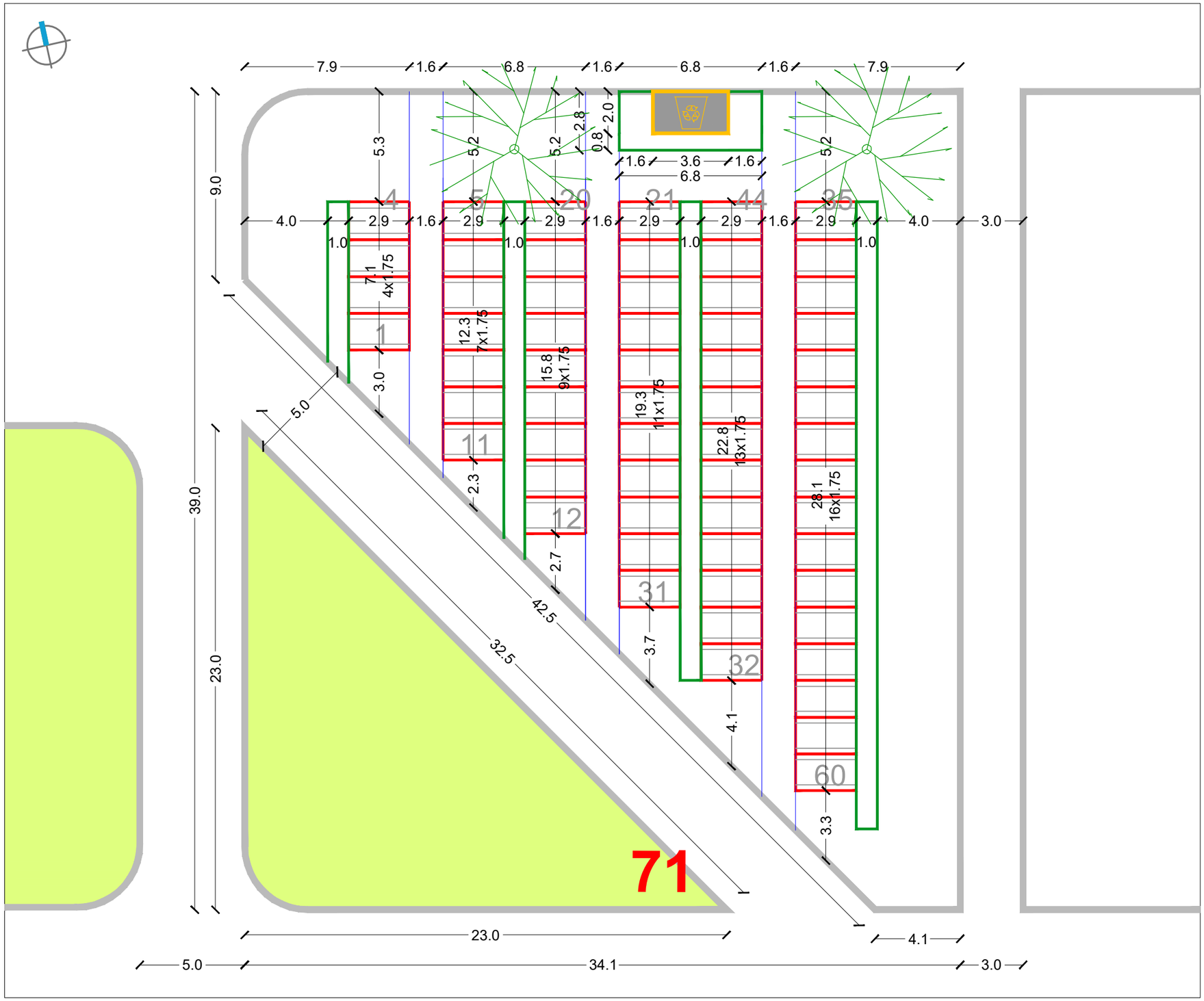

URBANISTICA

URBANISTIČKI PLAN UREĐENJA
GROBLJA MARKOVO POLJE

MJ 1:200

JUŽNI DIO GROBLJA

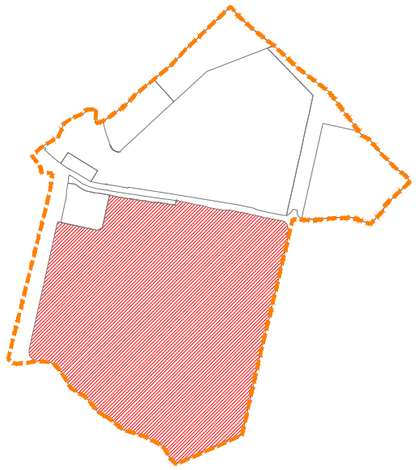

RASTER I RAZMJEŠTAJ
GROBNIH POLJA

72

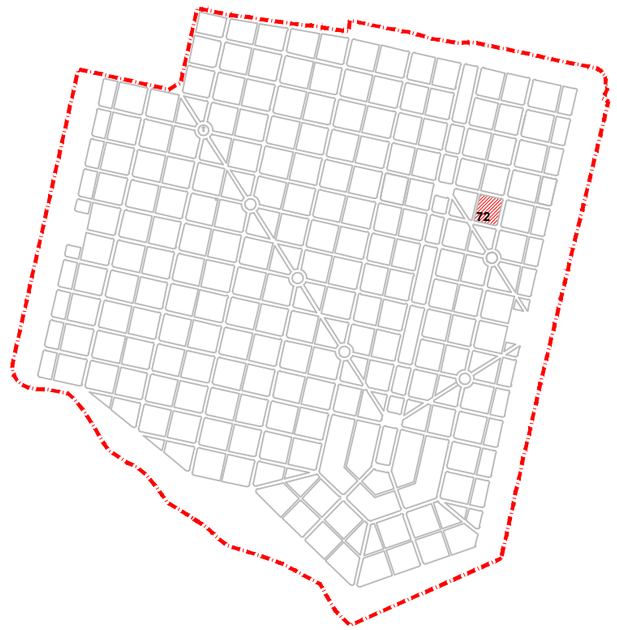

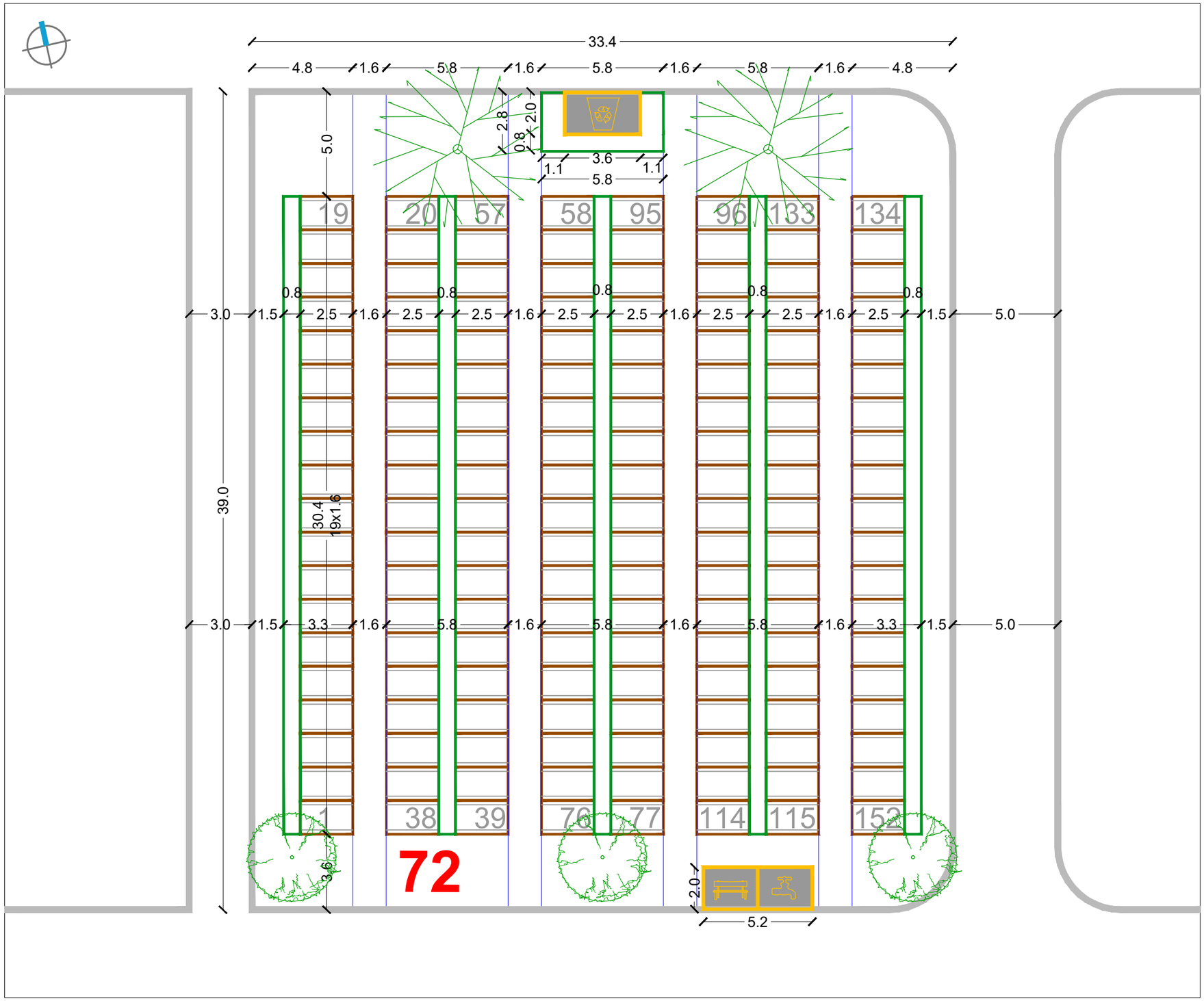

RASTER I RAZMJEŠTAJ UKOPNIH PARCELA ZA GROBNO POLJE

URBANISTICA

URBANISTIČKI PLAN UREĐENJA
GROBLJA MARKOVO POLJE

MJ 1:200

JUŽNI DIO GROBLJA

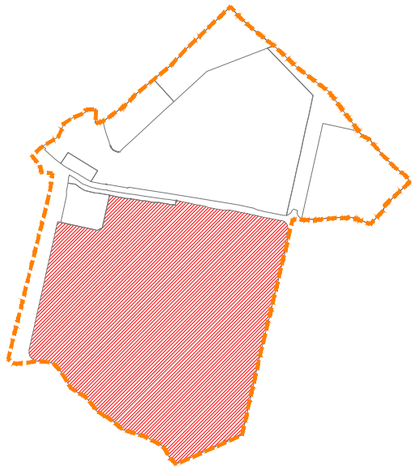

RASTER I RAZMJEŠTAJ
GROBNIH POLJA

76

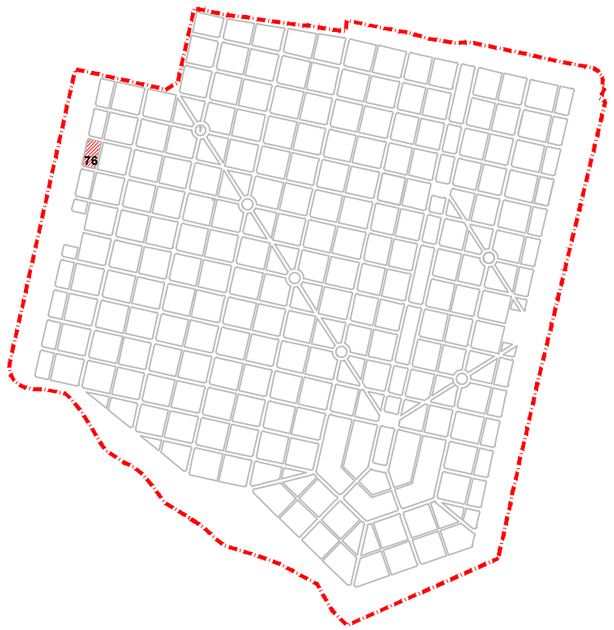

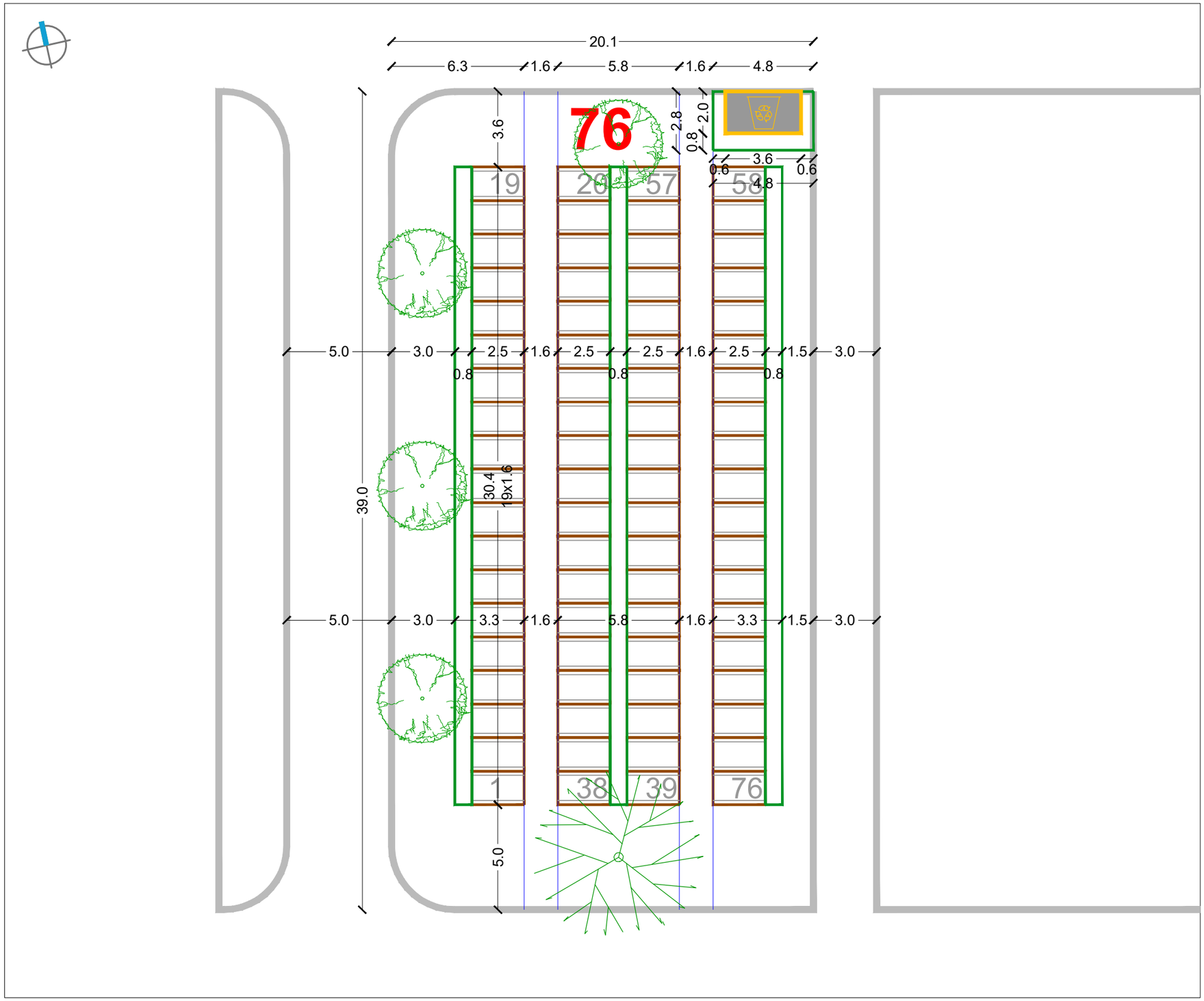

RASTER I RAZMJEŠTAJ UKOPNIH PARCELA ZA GROBNO POLJE

URBANISTICA

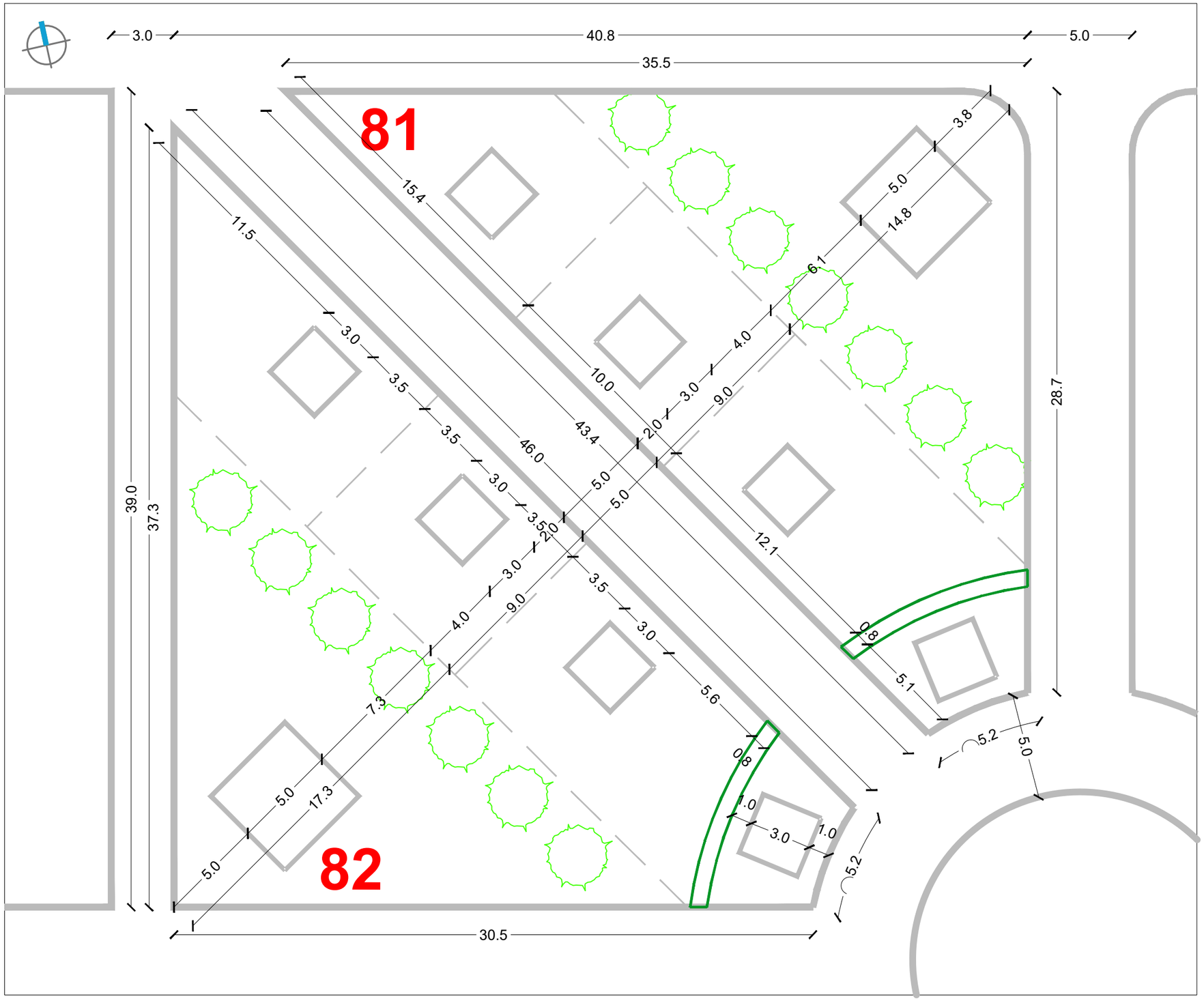

URBANISTIČKI PLAN UREĐENJA
GROBLJA MARKOVO POLJE

MJ 1:200

JUŽNI DIO GROBLJA

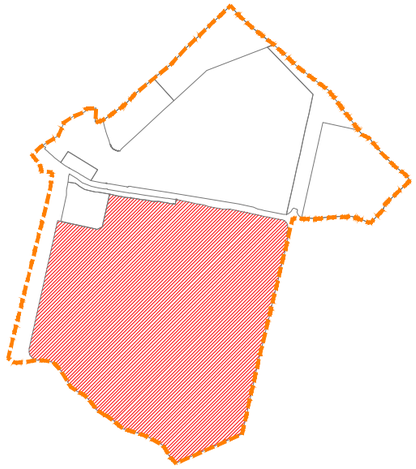

RASTER I RAZMJEŠTAJ
GROBNIH POLJA

81(82)-149(150)

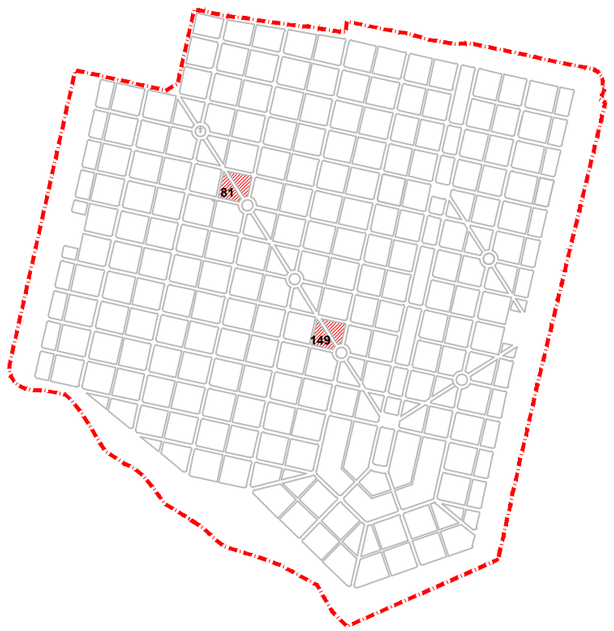

RASTER I RAZMJEŠTAJ UKOPNIH PARCELA ZA GROBNO POLJE

URBANISTICA

URBANISTIČKI PLAN UREĐENJA
GROBLJA MARKOVO POLJE

MJ 1:200

JUŽNI DIO GROBLJA

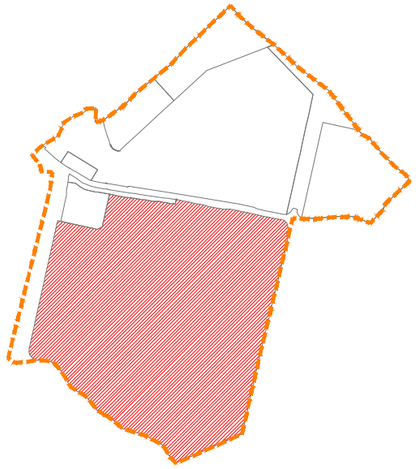

RASTER I RAZMJEŠTAJ
GROBNIH POLJA

83

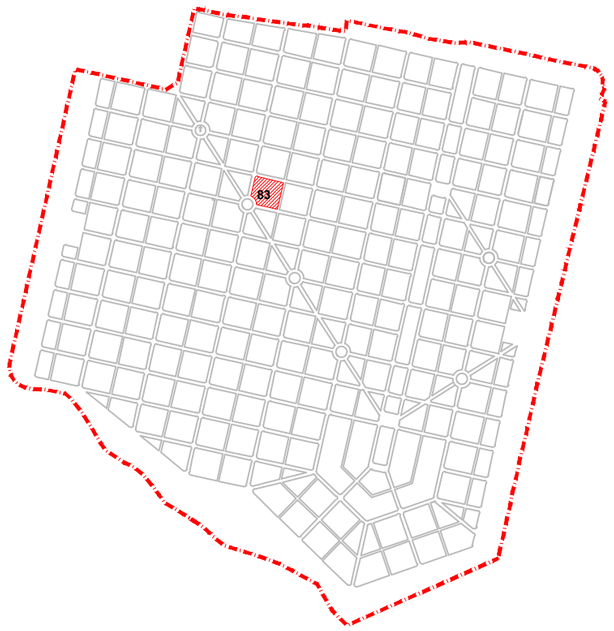

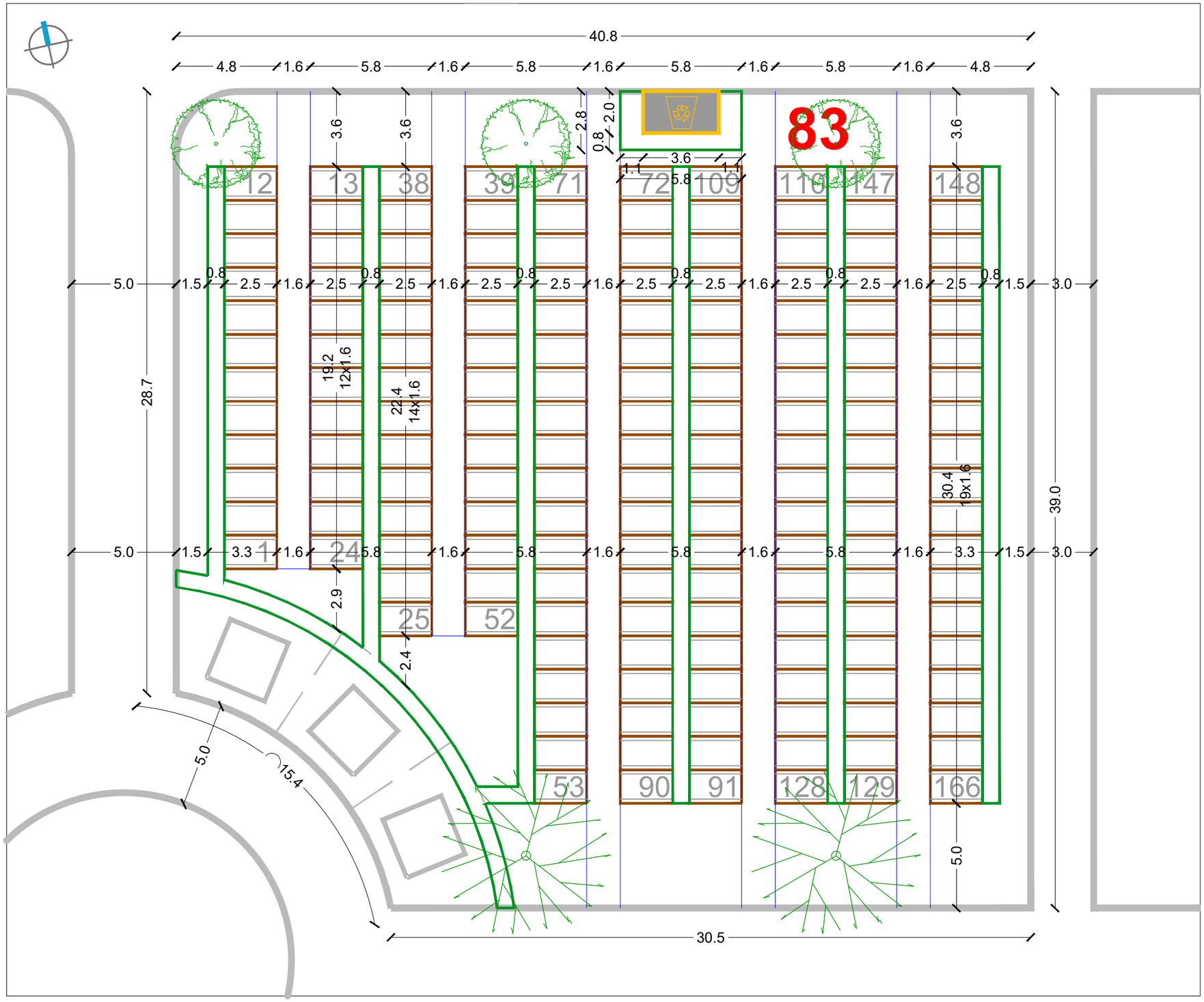

RASTER I RAZMJEŠTAJ UKOPNIH PARCELA ZA GROBNO POLJE

URBANISTICA

URBANISTIČKI PLAN UREĐENJA
GROBLJA MARKOVO POLJE

MJ 1:200

JUŽNI DIO GROBLJA

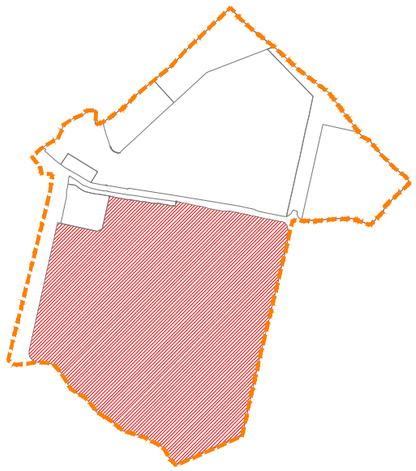

RASTER I RAZMJEŠTAJ
GROBNIH POLJA

89

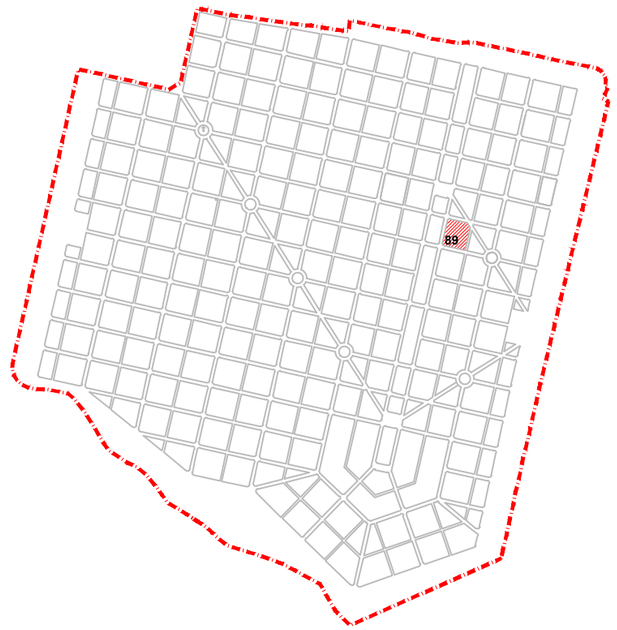

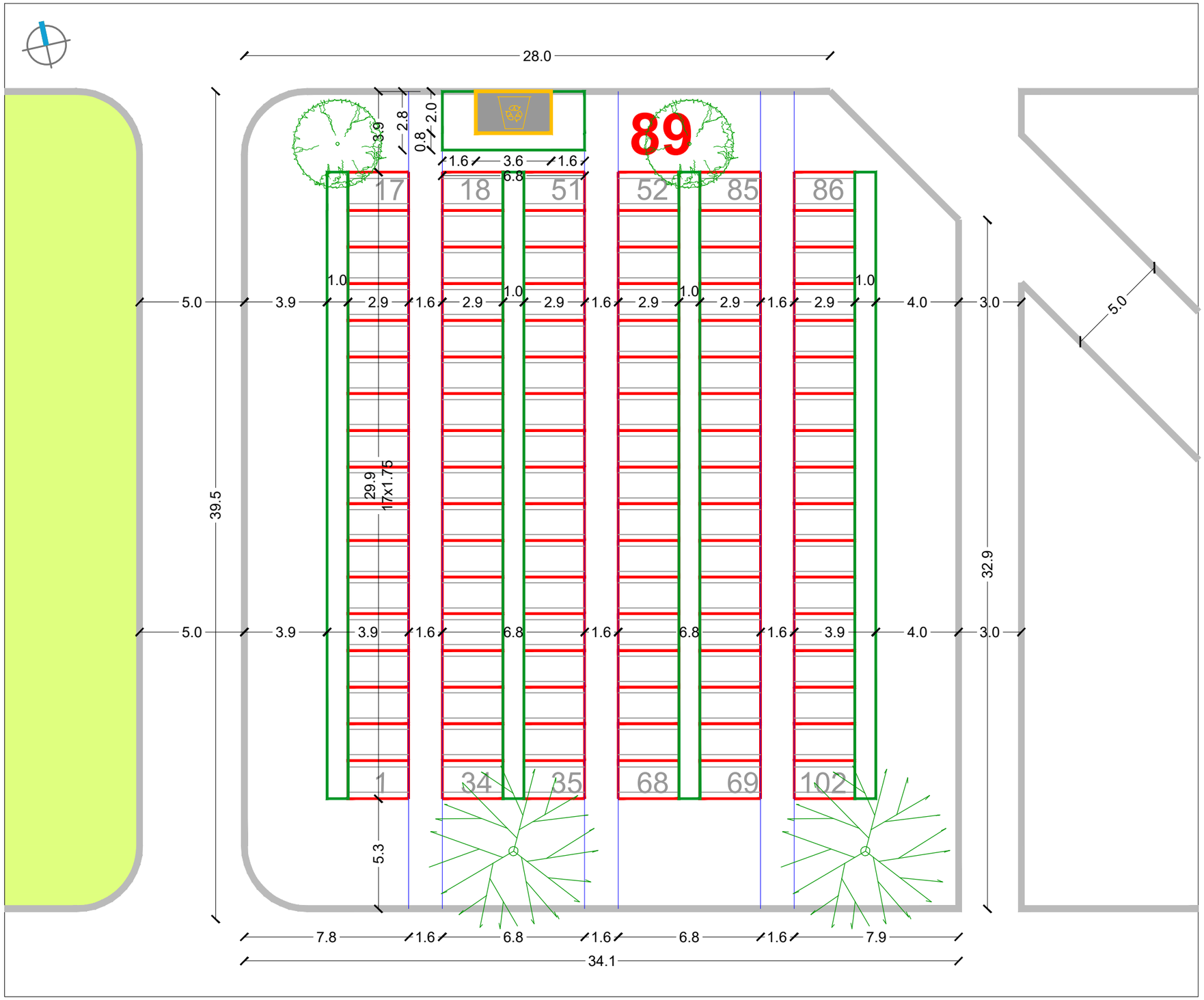

RASTER I RAZMJEŠTAJ UKOPNIH PARCELA ZA GROBNO POLJE

URBANISTICA

URBANISTIČKI PLAN UREĐENJA
GROBLJA MARKOVO POLJE

MJ 1:200

JUŽNI DIO GROBLJA

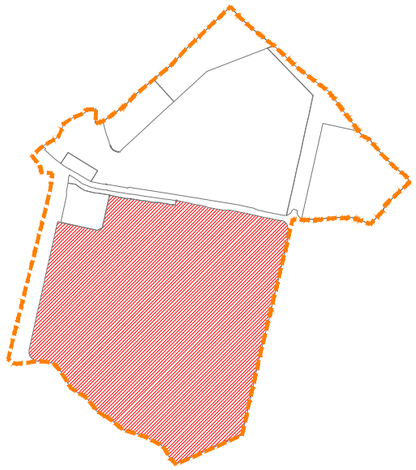

RASTER I RAZMJEŠTAJ
GROBNIH POLJA

90

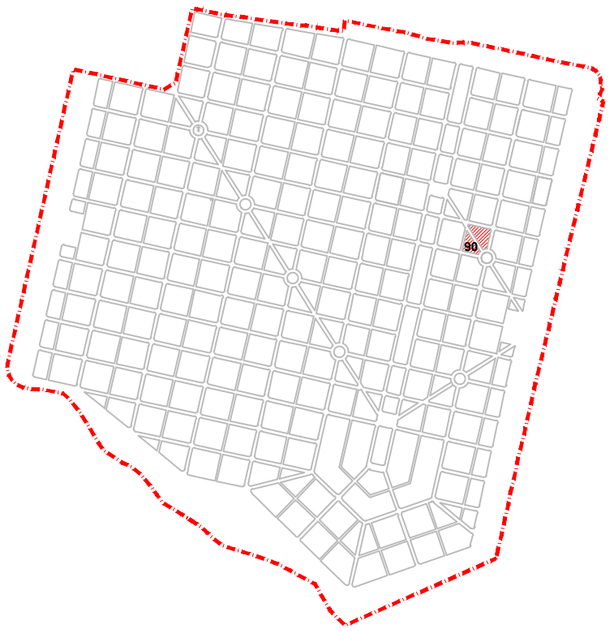



RASTER I RAZMJEŠTAJ UKOPNIH PARCELA ZA GROBNO POLJE

URBANISTICA

URBANISTIČKI PLAN UREĐENJA
GROBLJA MARKOVO POLJE

MJ 1:200

JUŽNI DIO GROBLJA

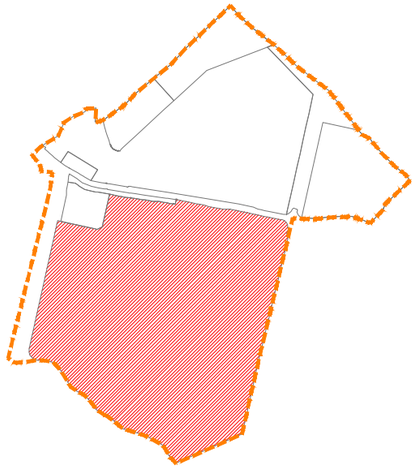

RASTER I RAZMJEŠTAJ
GROBNIH POLJA

91

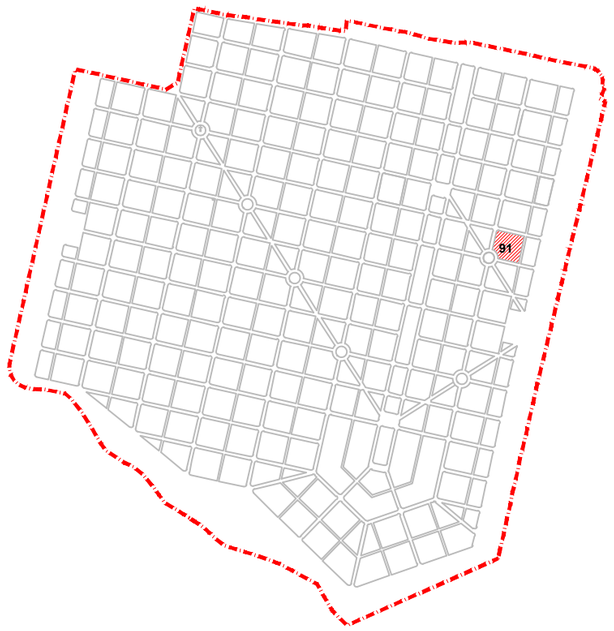

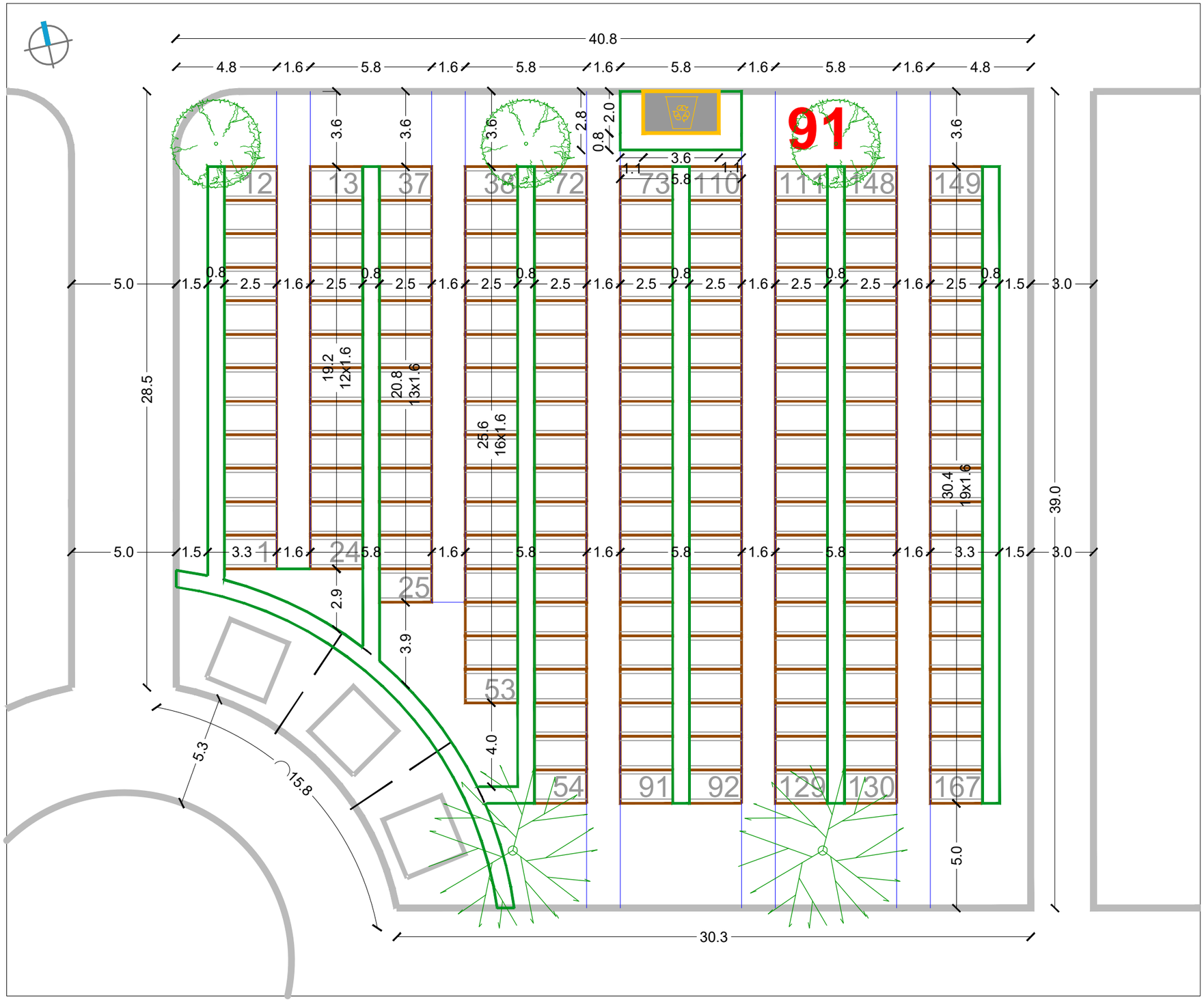

RASTER I RAZMJEŠTAJ UKOPNIH PARCELA ZA GROBNO POLJE

URBANISTICA

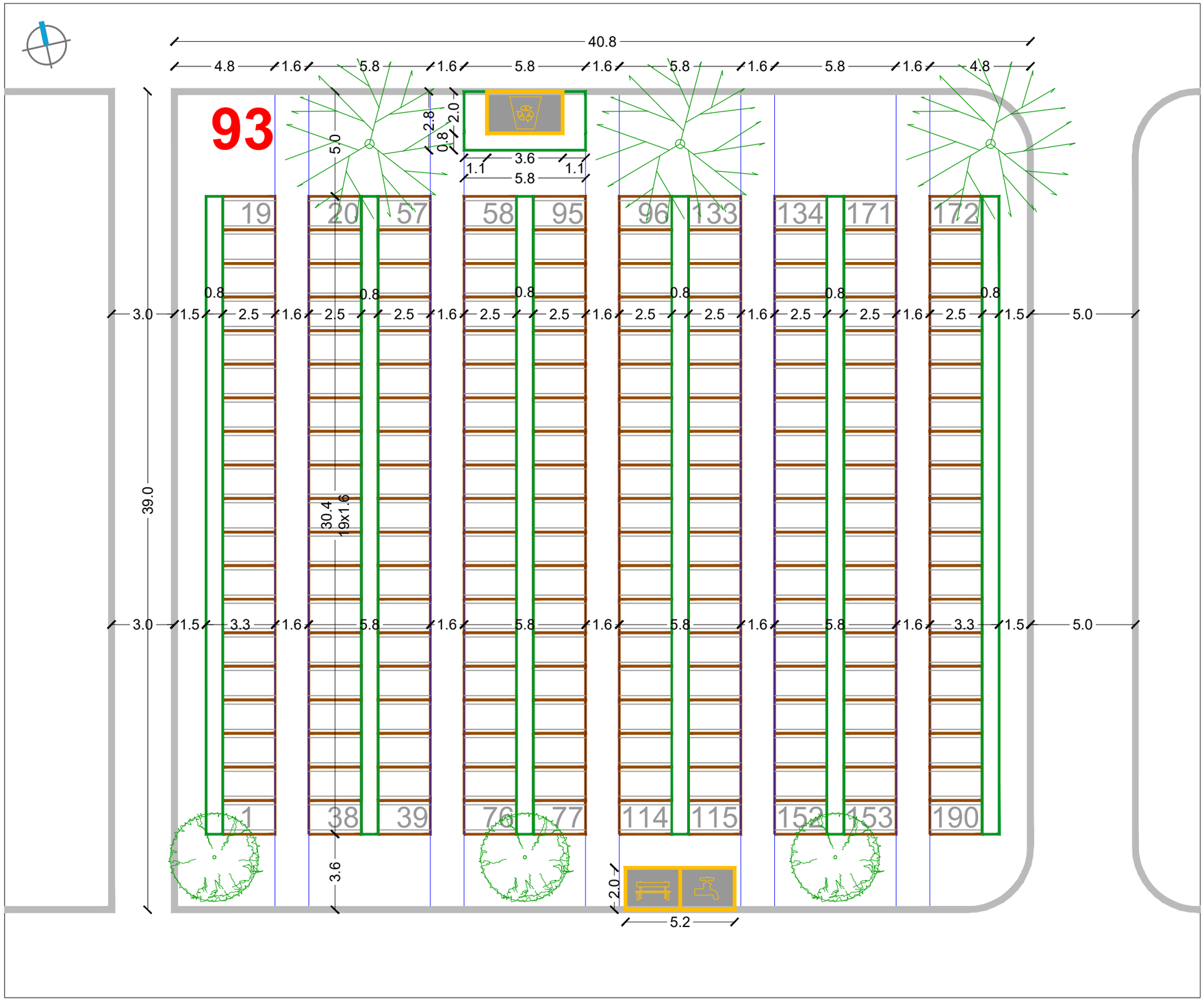

RASTER I RAZMJEŠTAJ UKOPNIH PARCELA ZA GROBNO POLJE

URBANISTICA

URBANISTIČKI PLAN UREĐENJA
GROBLJA MARKOVO POLJE

MJ 1:200

JUŽNI DIO GROBLJA

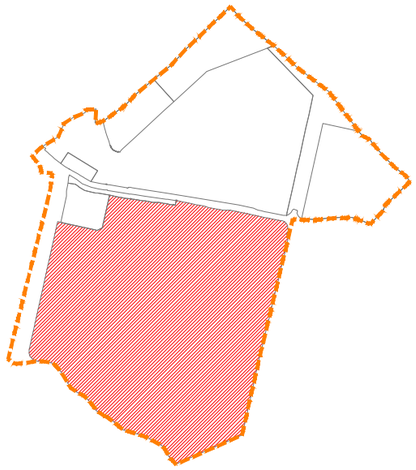

RASTER I RAZMJEŠTAJ
GROBNIH POLJA

93-102

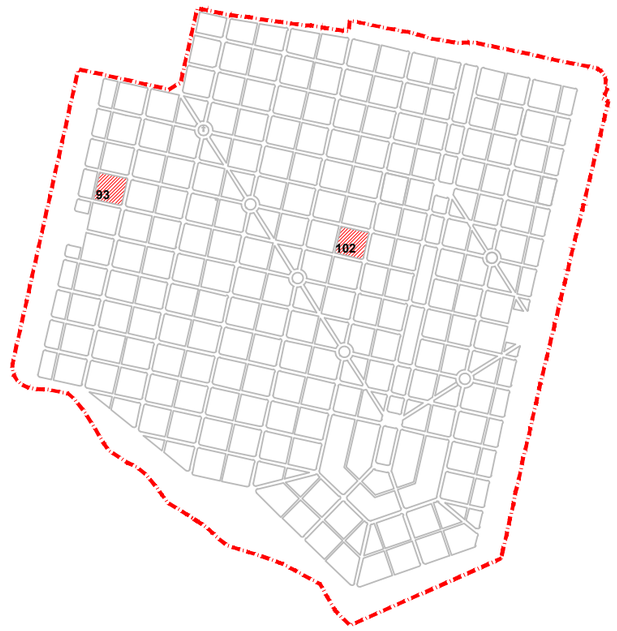

URBANISTIČKI PLAN UREĐENJA
GROBLJA MARKOVO POLJE

MJ 1:200

JUŽNI DIO GROBLJA

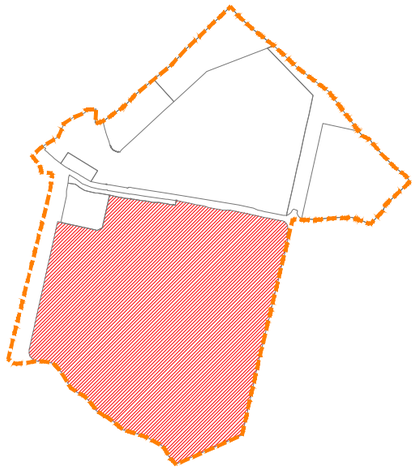

RASTER I RAZMJEŠTAJ
GROBNIH POLJA

97

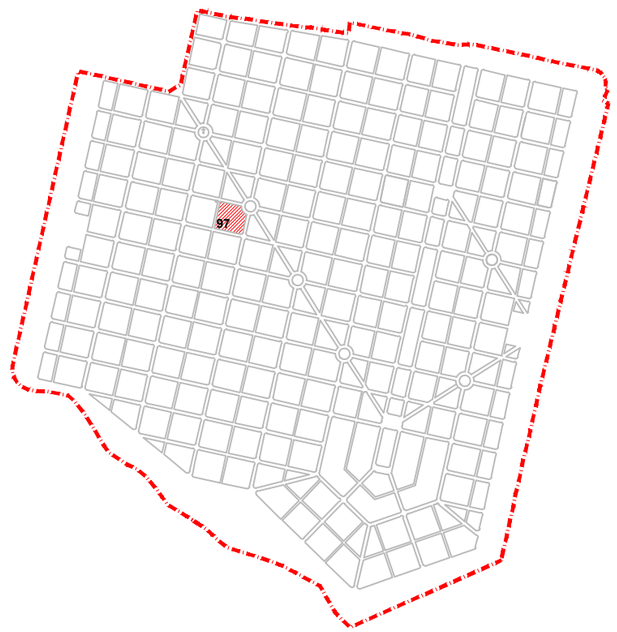

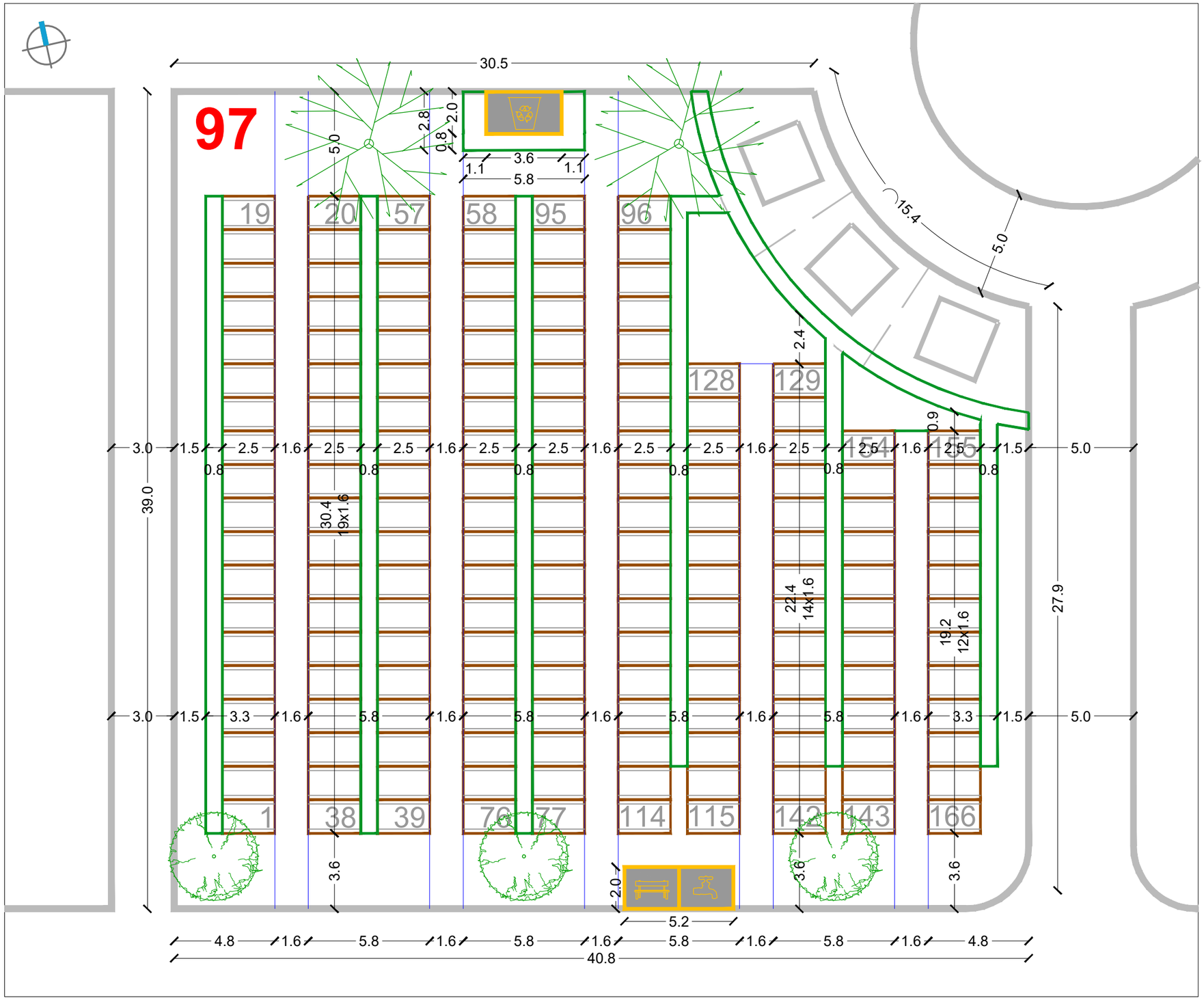

RASTER I RAZMJEŠTAJ UKOPNIH PARCELA ZA GROBNO POLJE

URBANISTICA

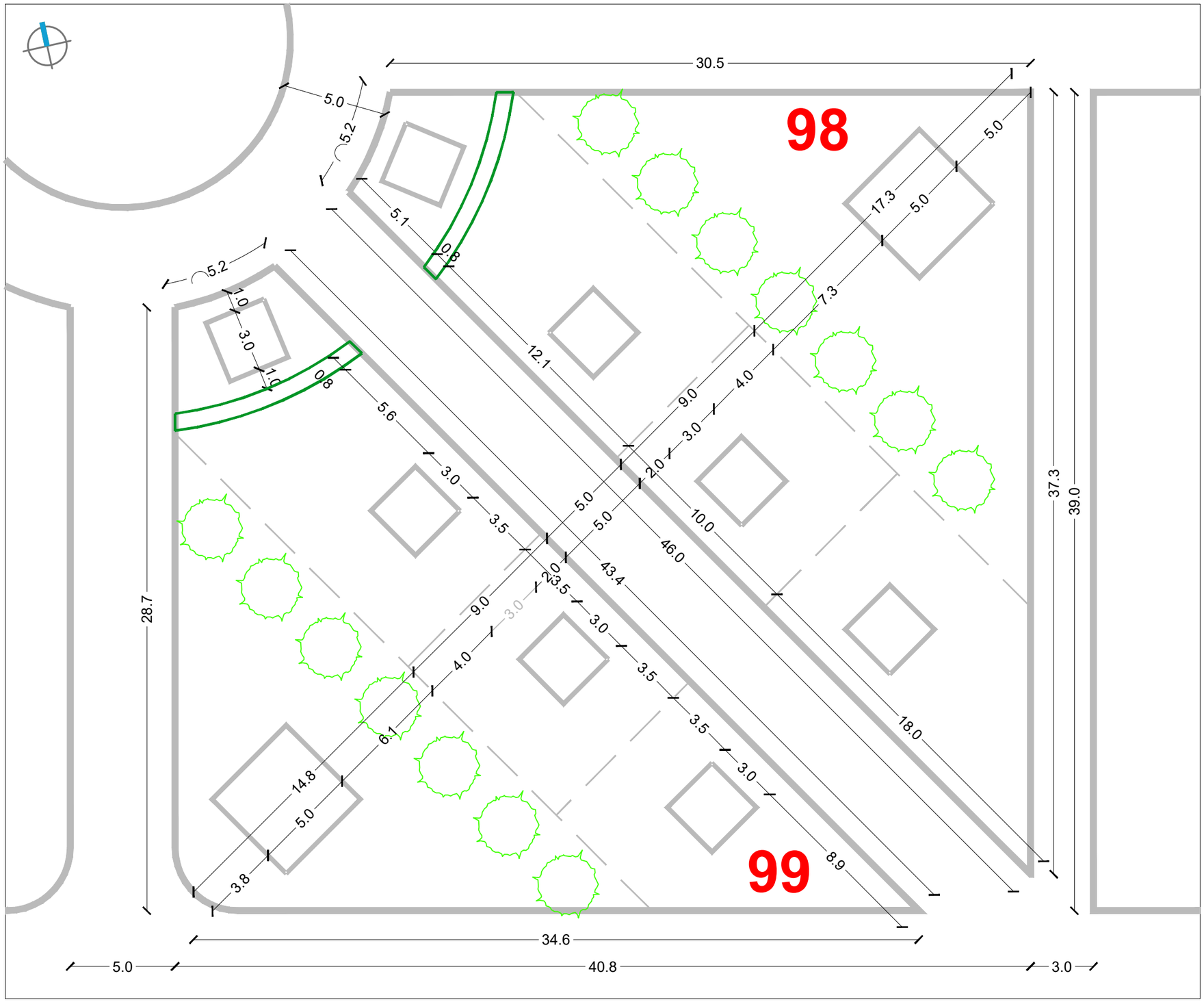

RASTER I RAZMJEŠTAJ UKOPNIH PARCELA ZA GROBNO POLJE

URBANISTICA

URBANISTIČKI PLAN UREĐENJA
GROBLJA MARKOVO POLJE

MJ 1:200

JUŽNI DIO GROBLJA

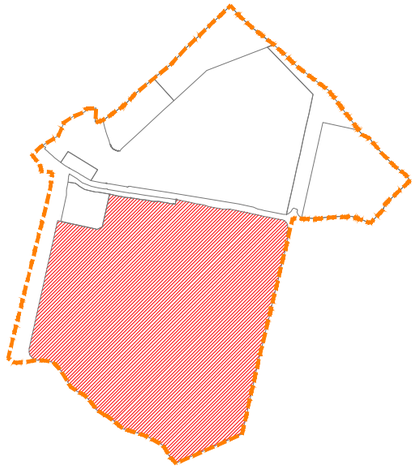

RASTER I RAZMJEŠTAJ
GROBNIH POLJA

98(99)-107

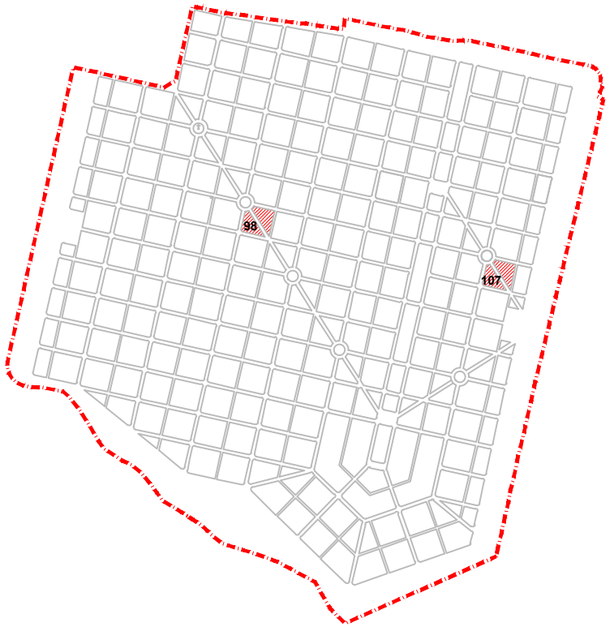

URBANISTIČKI PLAN UREĐENJA
GROBLJA MARKOVO POLJE

MJ 1:200

JUŽNI DIO GROBLJA

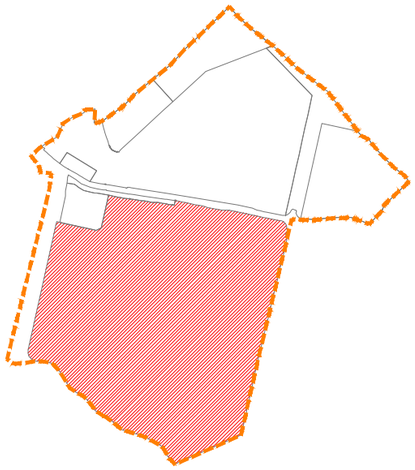

RASTER I RAZMJEŠTAJ
GROBNIH POLJA

103

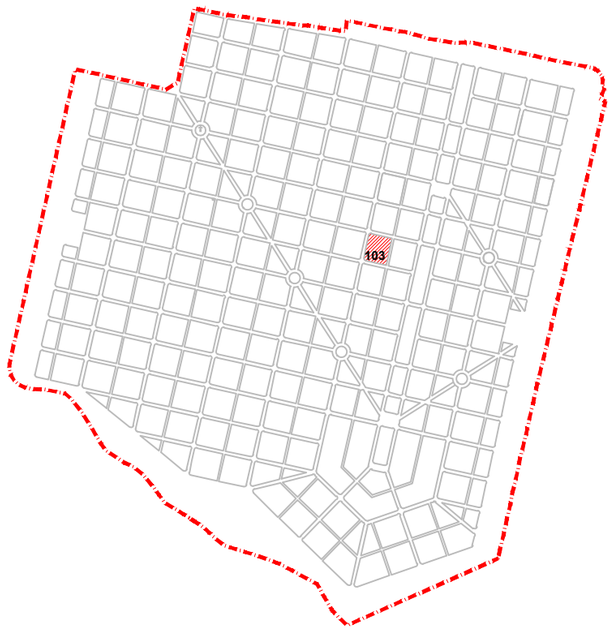

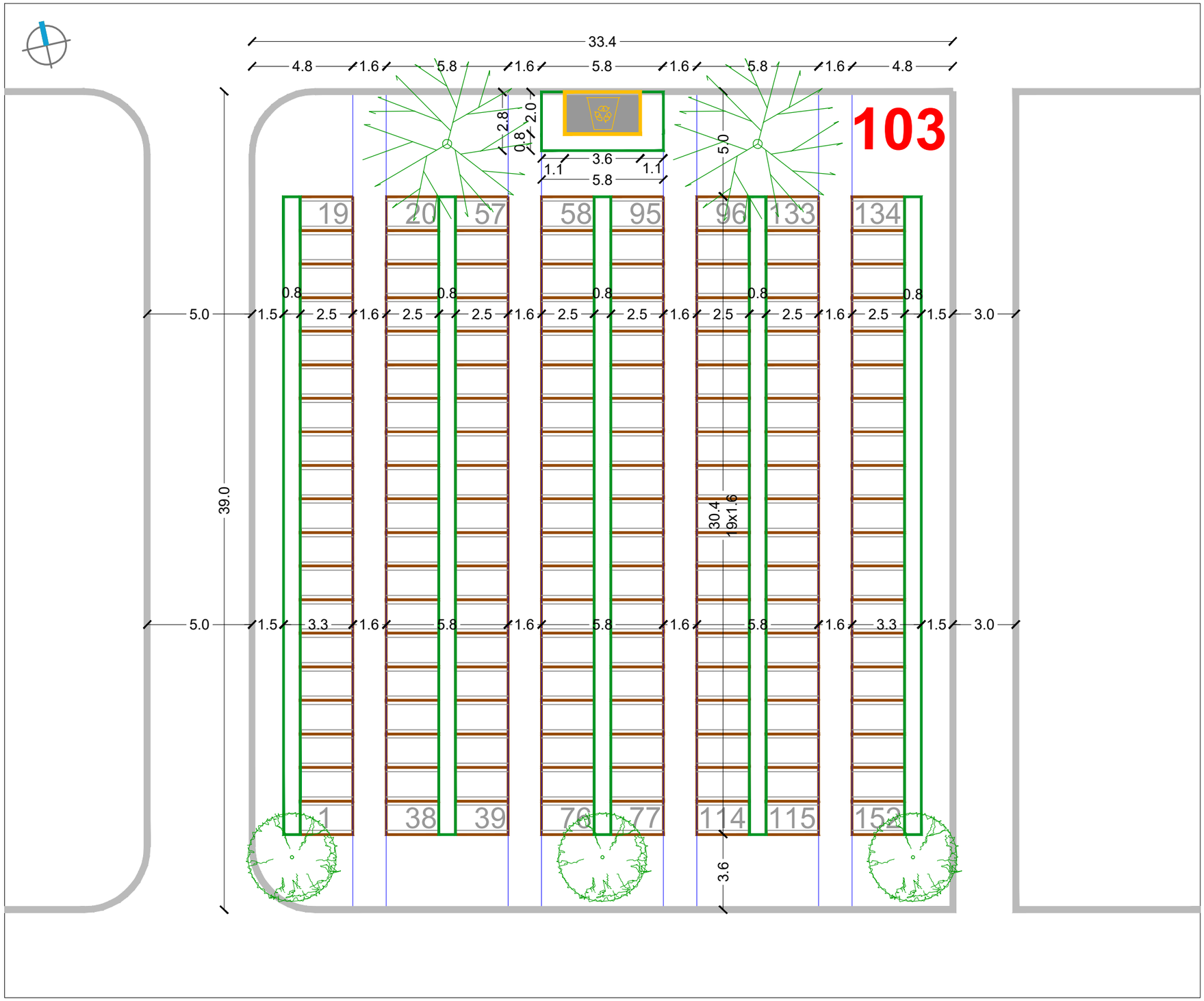

RASTER I RAZMJEŠTAJ UKOPNIH PARCELA ZA GROBNO POLJE

URBANISTICA

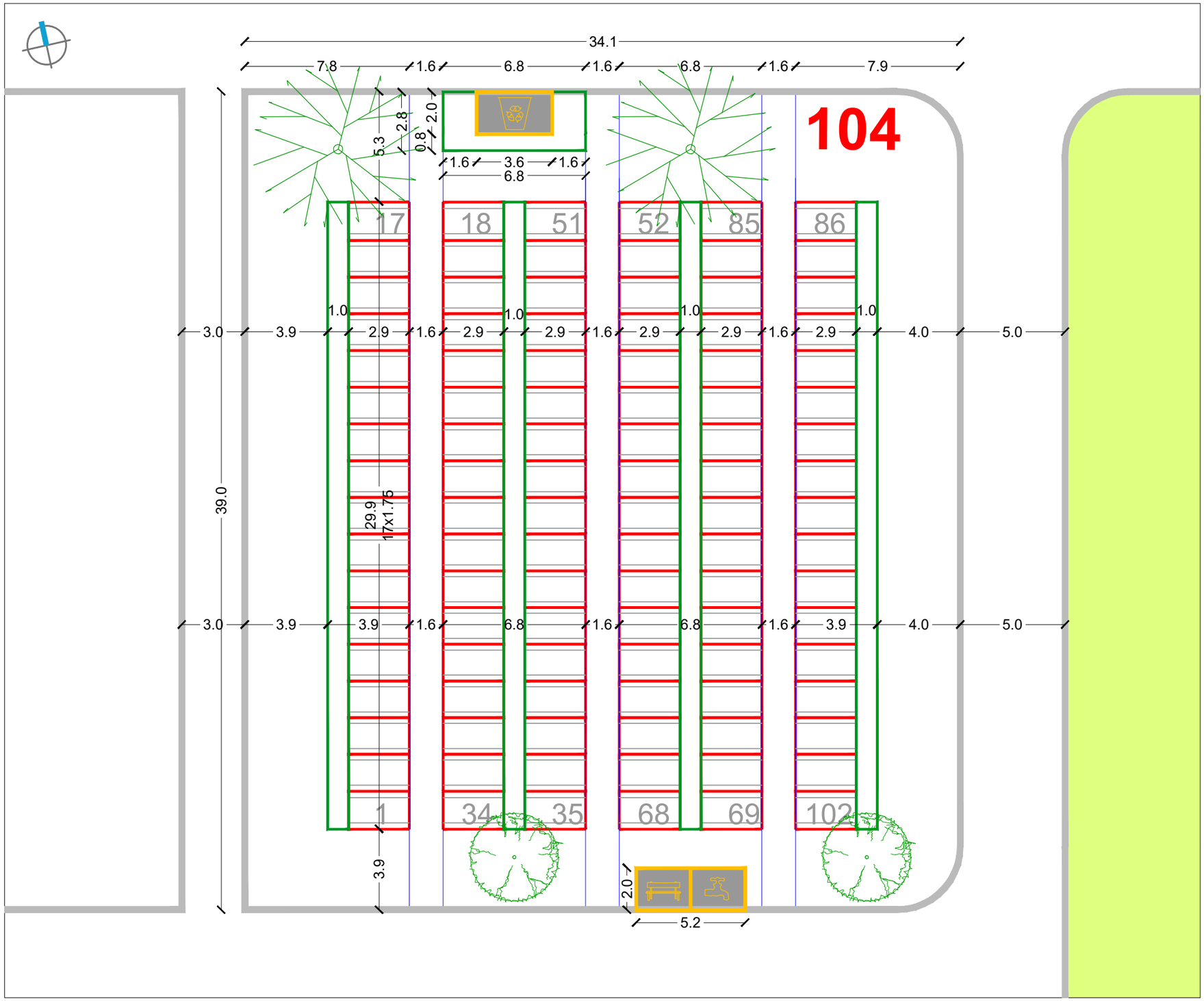

RASTER I RAZMJEŠTAJ UKOPNIH PARCELA ZA GROBNO POLJE

URBANISTICA

URBANISTIČKI PLAN UREĐENJA GROBLJA MARKOVO POLJE

MJ 1:200

JUŽNI DIO GROBLJA

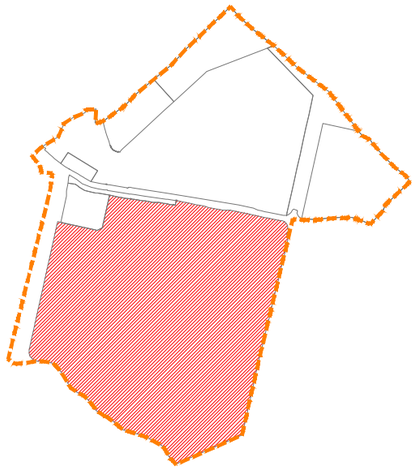

RASTER I RAZMJEŠTAJ GROBNIH POLJA

104

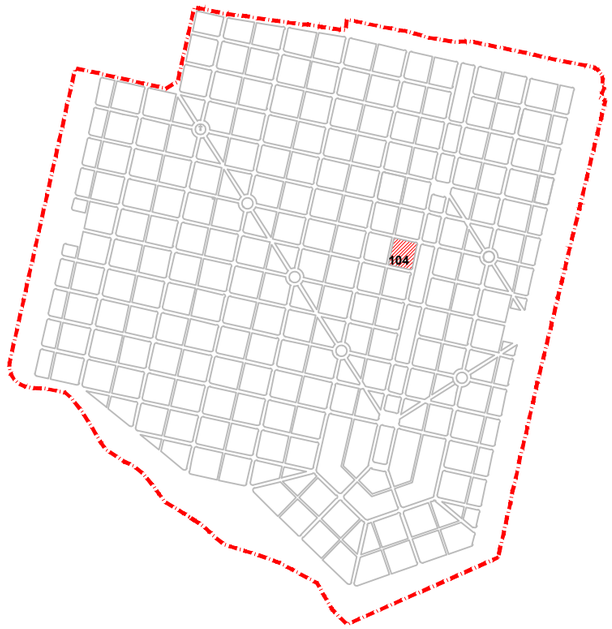

URBANISTIČKI PLAN UREĐENJA
GROBLJA MARKOVO POLJE

MJ 1:200

JUŽNI DIO GROBLJA

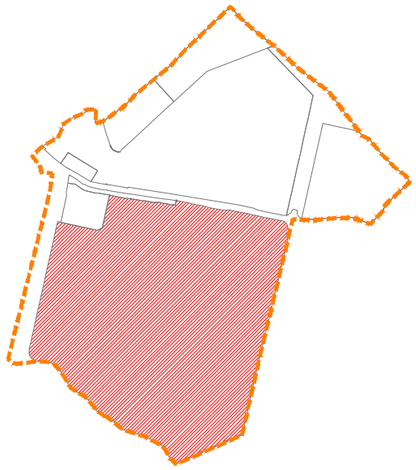

RASTER I RAZMJEŠTAJ
GROBNIH POLJA

105

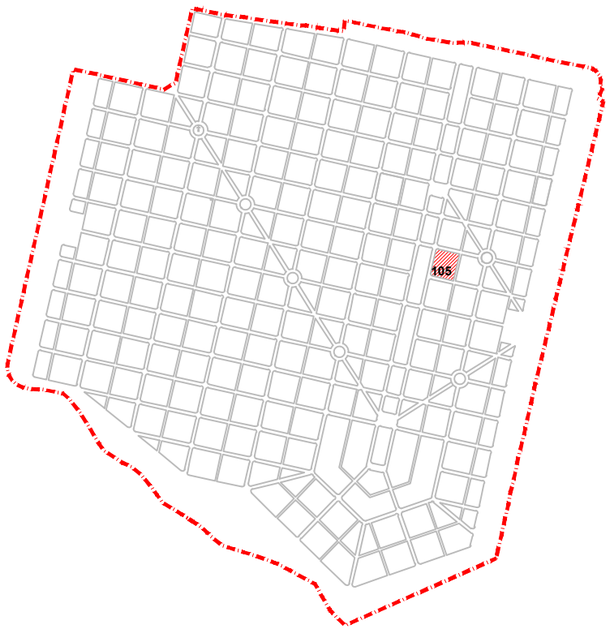

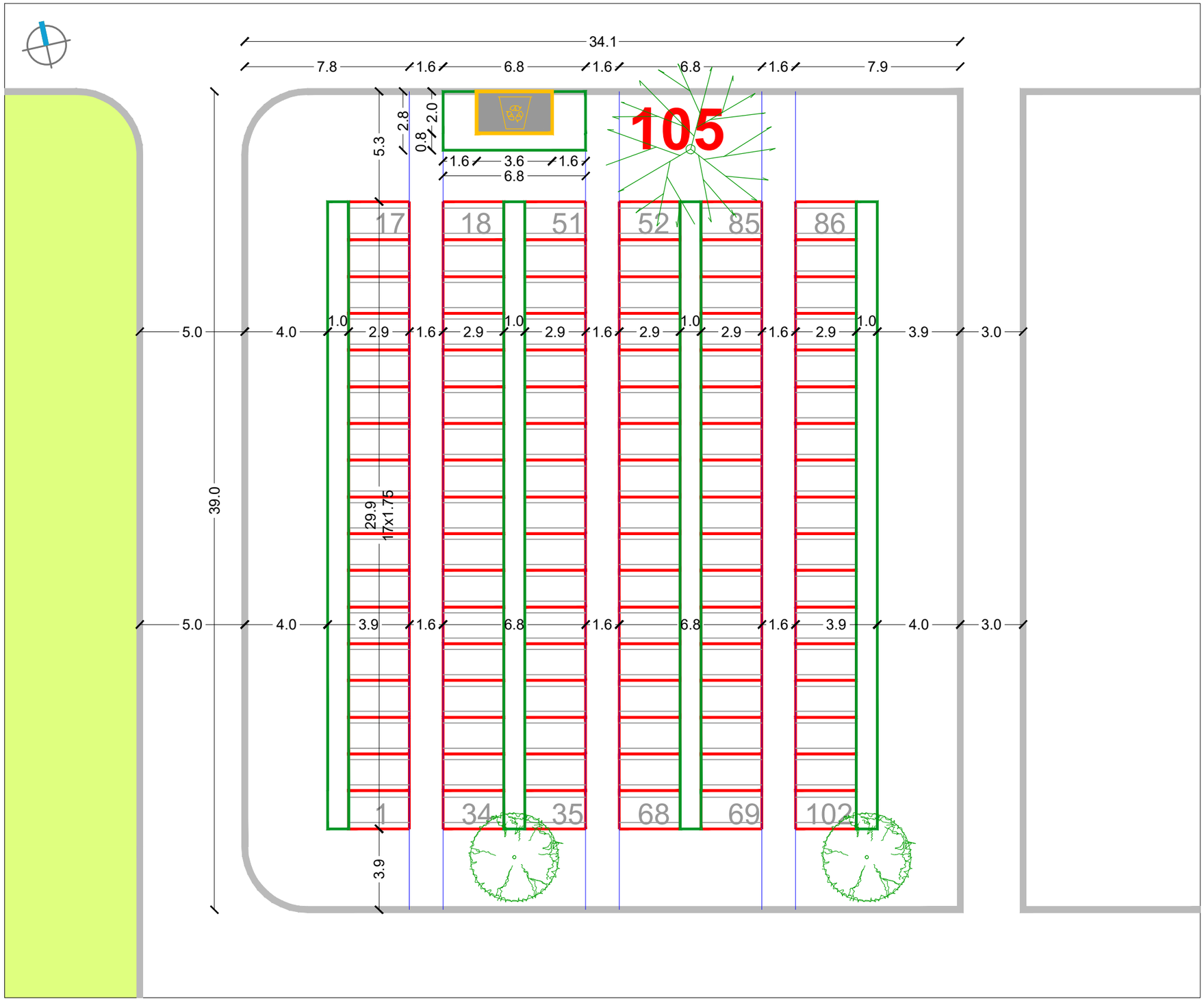

RASTER I RAZMJEŠTAJ UKOPNIH PARCELA ZA GROBNO POLJE

URBANISTICA

URBANISTIČKI PLAN UREĐENJA
GROBLJA MARKOVO POLJE

MJ 1:200

JUŽNI DIO GROBLJA

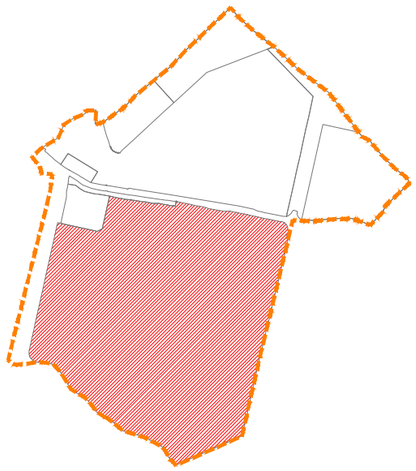

RASTER I RAZMJEŠTAJ
GROBNIH POLJA

106

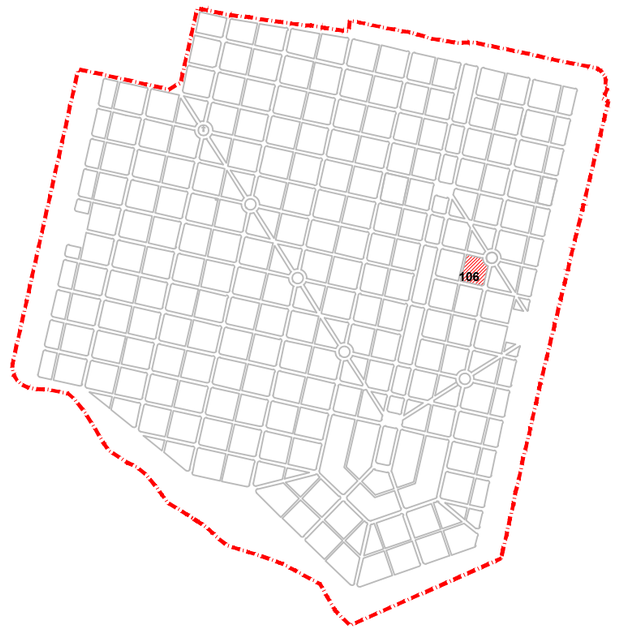

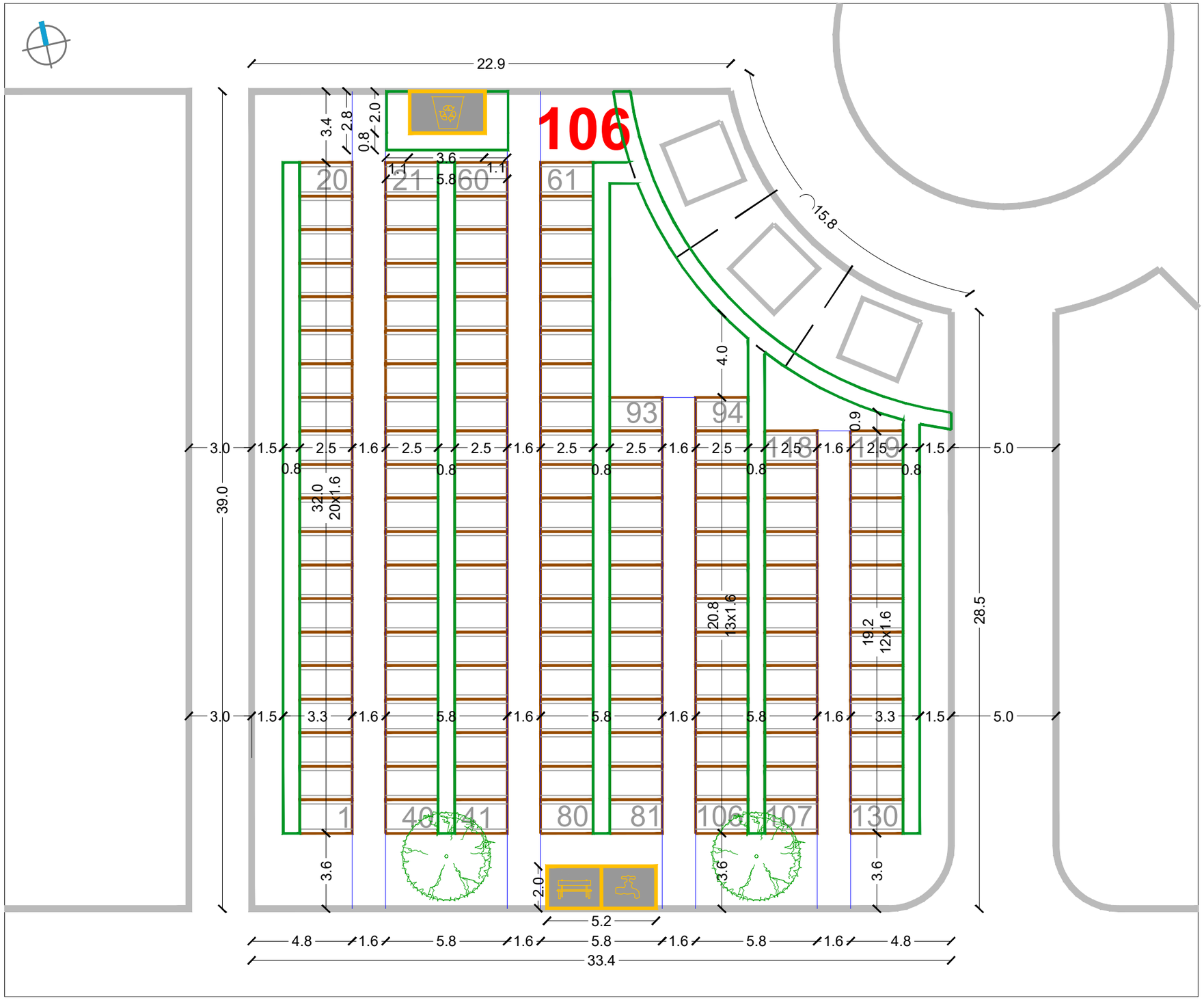

RASTER I RAZMJEŠTAJ UKOPNIH PARCELA ZA GROBNO POLJE

URBANISTICA

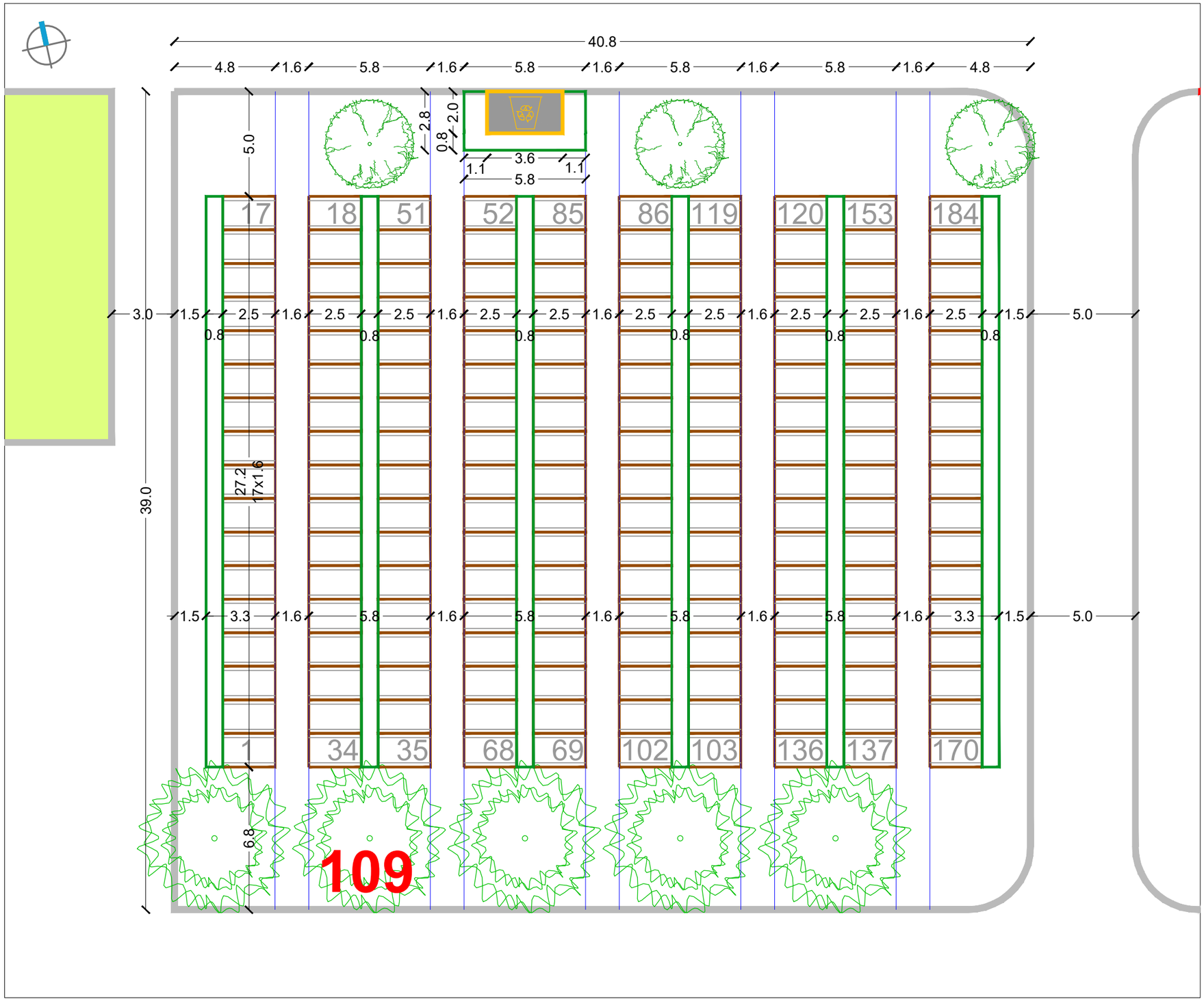

RASTER I RAZMJEŠTAJ UKOPNIH PARCELA ZA GROBNO POLJE

URBANISTICA

URBANISTIČKI PLAN UREĐENJA
GROBLJA MARKOVO POLJE

MJ 1:200

JUŽNI DIO GROBLJA

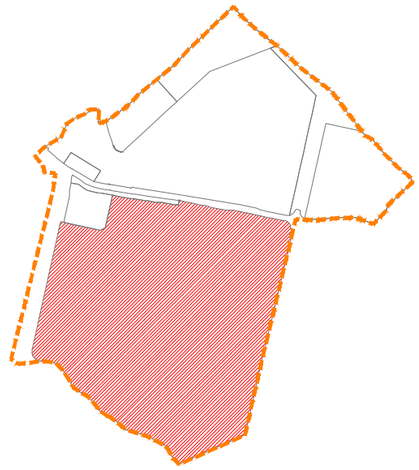

RASTER I RAZMJEŠTAJ
GROBNIH POLJA

109-113-118

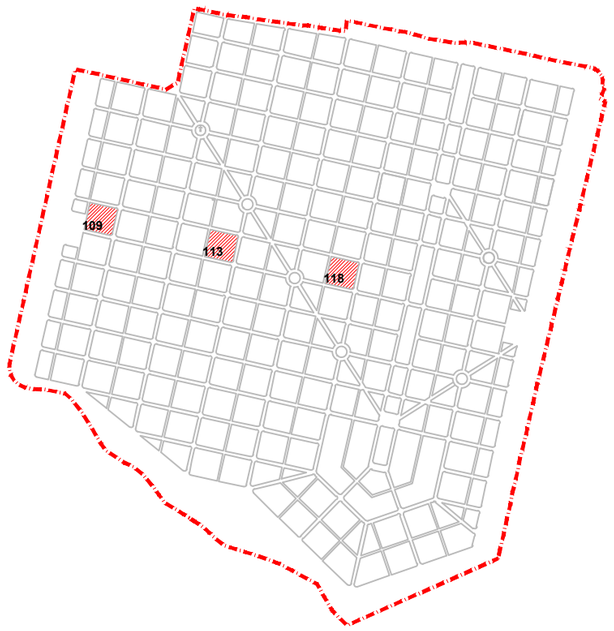

URBANISTIČKI PLAN UREĐENJA
GROBLJA MARKOVO POLJE

MJ 1:200

JUŽNI DIO GROBLJA

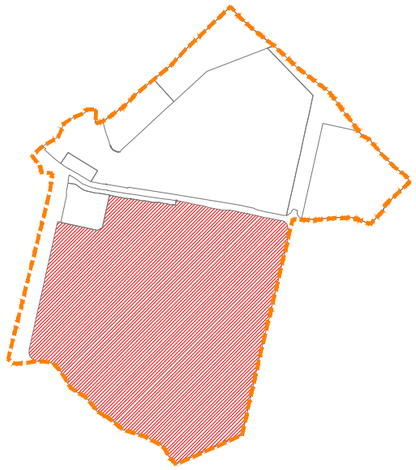

RASTER I RAZMJEŠTAJ
GROBNIH POLJA

110-114-123

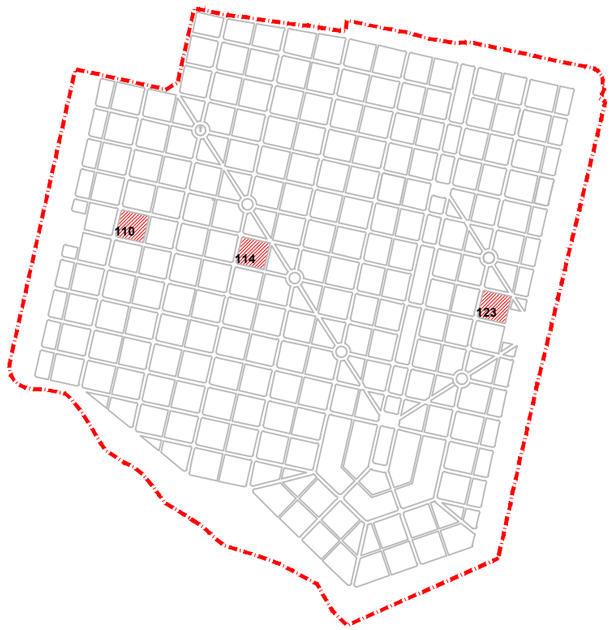

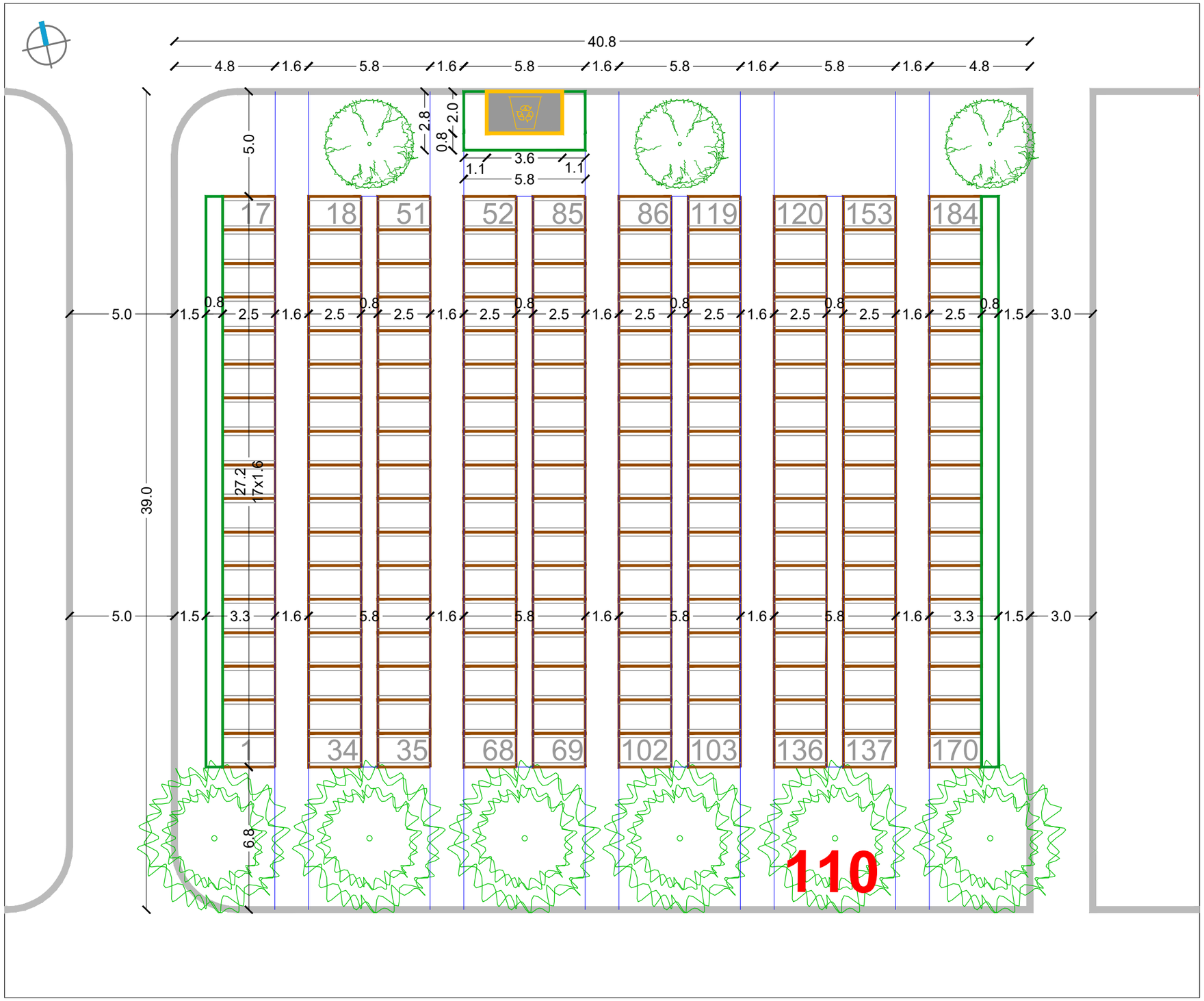

RASTER I RAZMJEŠTAJ UKOPNIH PARCELA ZA GROBNO POLJE

URBANISTICA

URBANISTIČKI PLAN UREĐENJA
GROBLJA MARKOVO POLJE

MJ 1:200

JUŽNI DIO GROBLJA

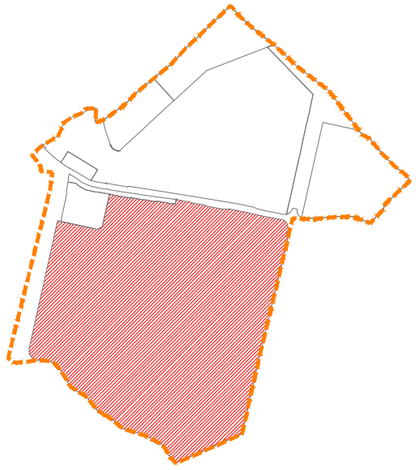

RASTER I RAZMJEŠTAJ
GROBNIH POLJA

111

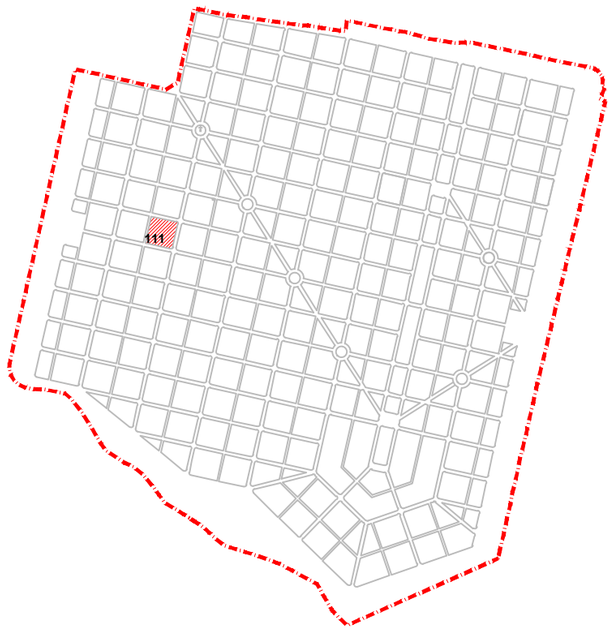

RASTER I RAZMJEŠTAJ UKOPNIH PARCELA ZA GROBNO POLJE

URBANISTICA

URBANISTIČKI PLAN UREĐENJA
GROBLJA MARKOVO POLJE

MJ 1:200

JUŽNI DIO GROBLJA

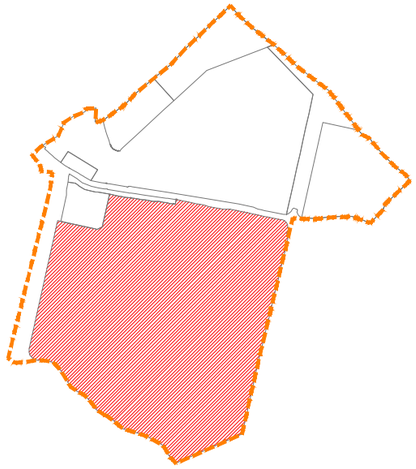

RASTER I RAZMJEŠTAJ
GROBNIH POLJA

112

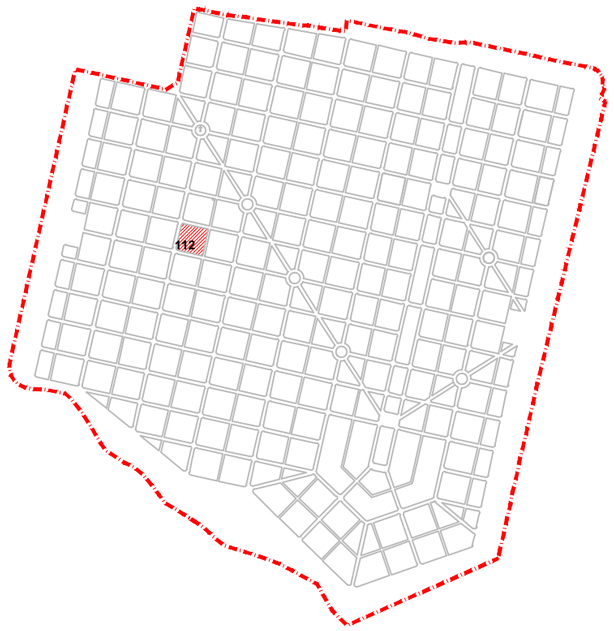

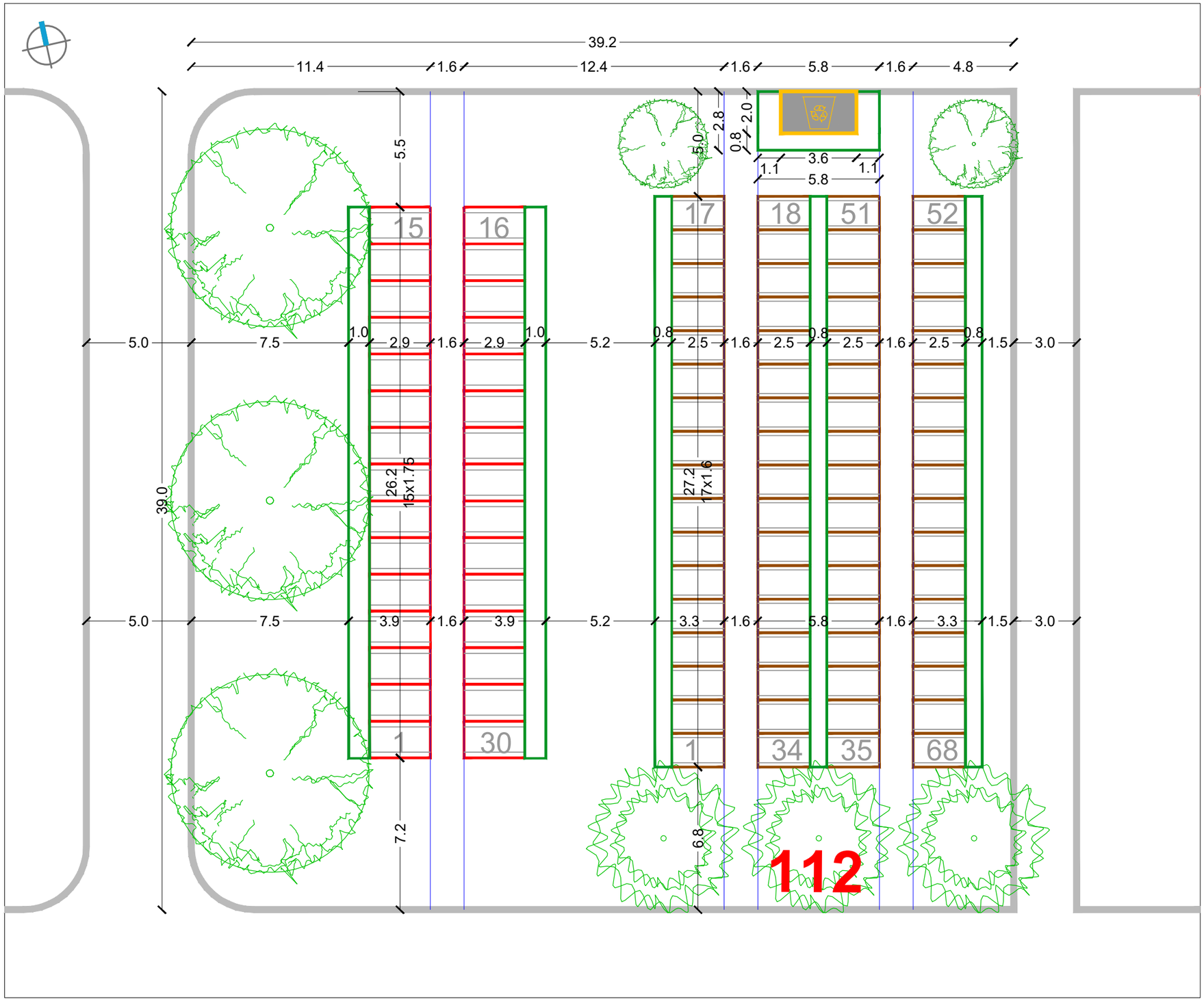

RASTER I RAZMJEŠTAJ UKOPNIH PARCELA ZA GROBNO POLJE

URBANISTICA

URBANISTIČKI PLAN UREĐENJA
GROBLJA MARKOVO POLJE

MJ 1:200

JUŽNI DIO GROBLJA

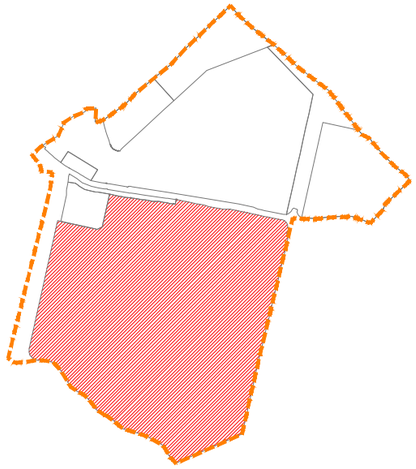

RASTER I RAZMJEŠTAJ
GROBNIH POLJA

117

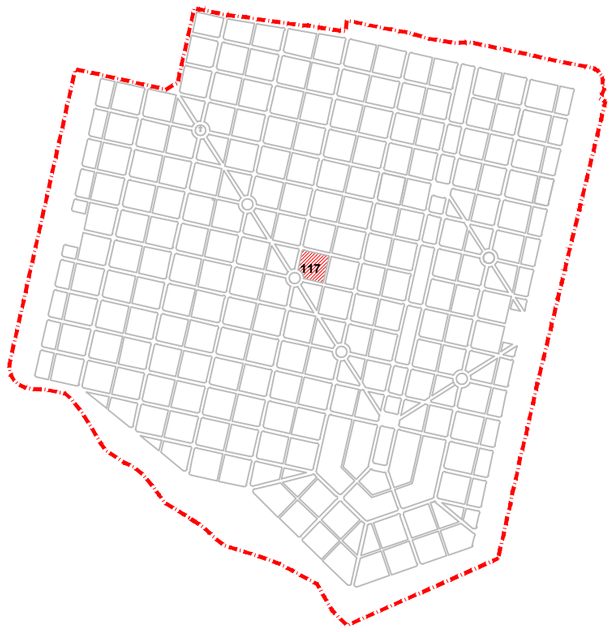

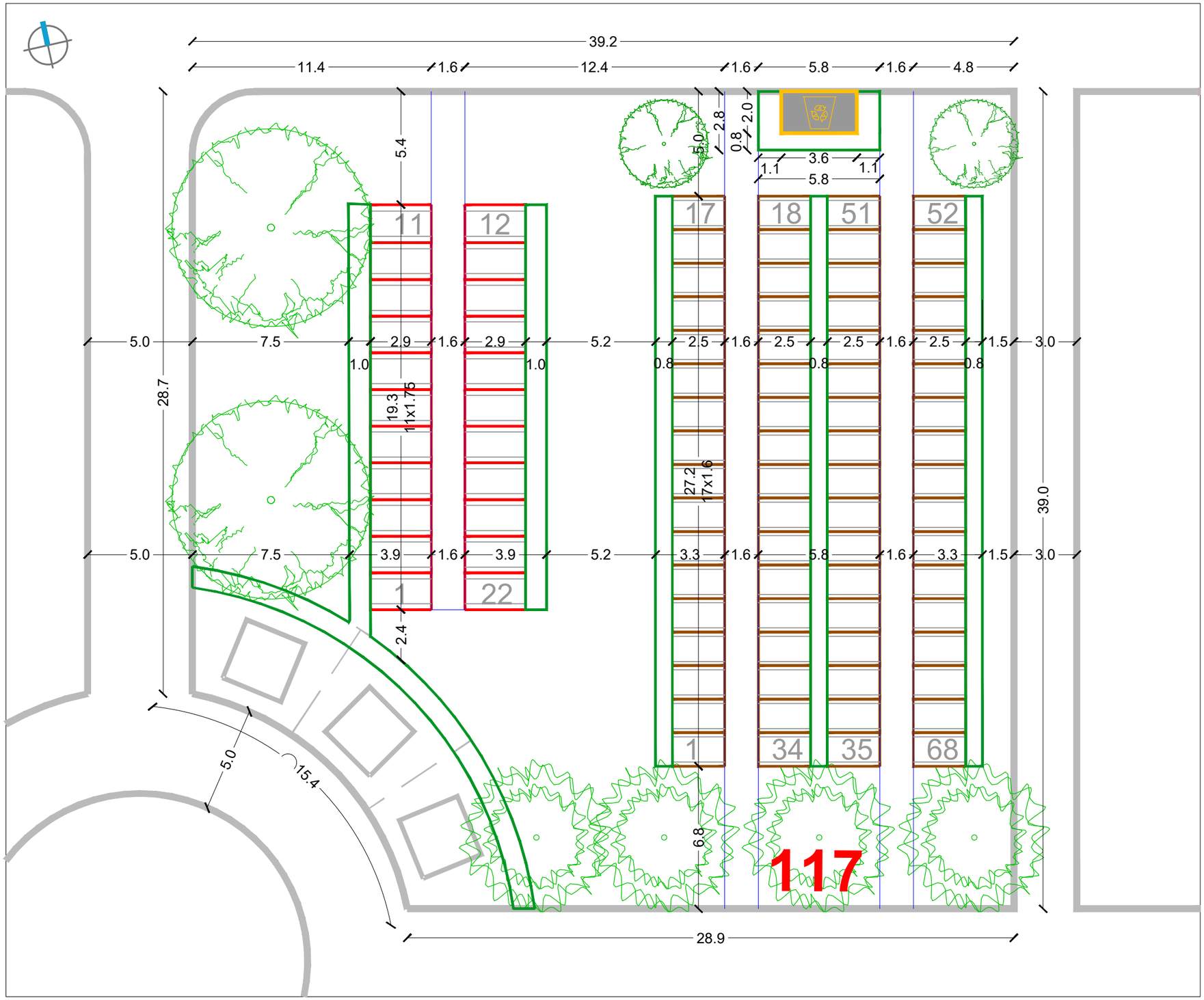

RASTER I RAZMJEŠTAJ UKOPNIH PARCELA ZA GROBNO POLJE

URBANISTICA

URBANISTIČKI PLAN UREĐENJA
GROBLJA MARKOVO POLJE

MJ 1:200

JUŽNI DIO GROBLJA

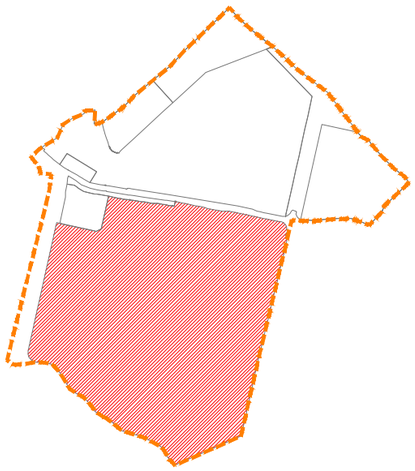

RASTER I RAZMJEŠTAJ
GROBNIH POLJA

119

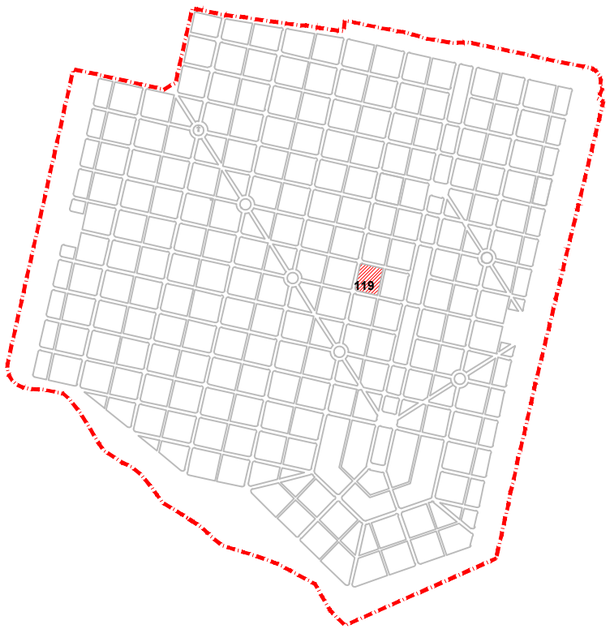

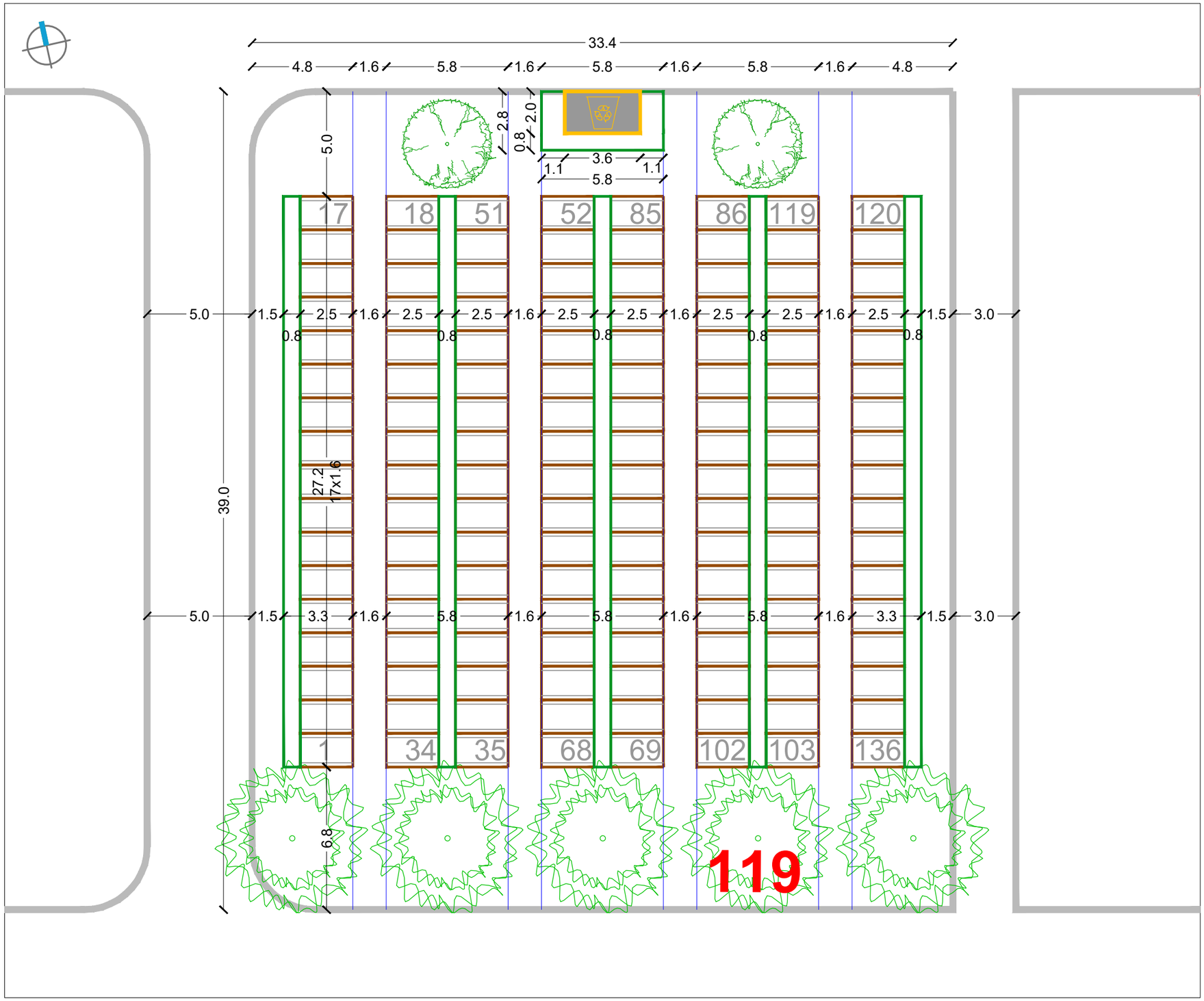

RASTER I RAZMJEŠTAJ UKOPNIH PARCELA ZA GROBNO POLJE

URBANISTICA

URBANISTIČKI PLAN UREĐENJA
GROBLJA MARKOVO POLJE

MJ 1:200

JUŽNI DIO GROBLJA

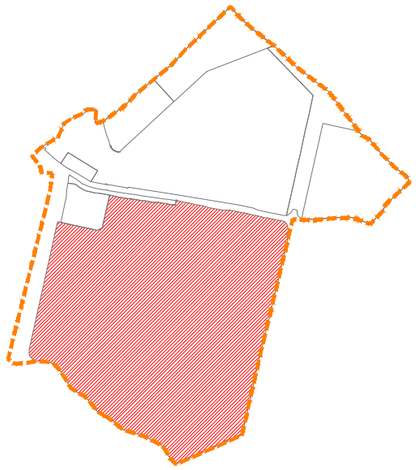

RASTER I RAZMJEŠTAJ
GROBNIH POLJA

120

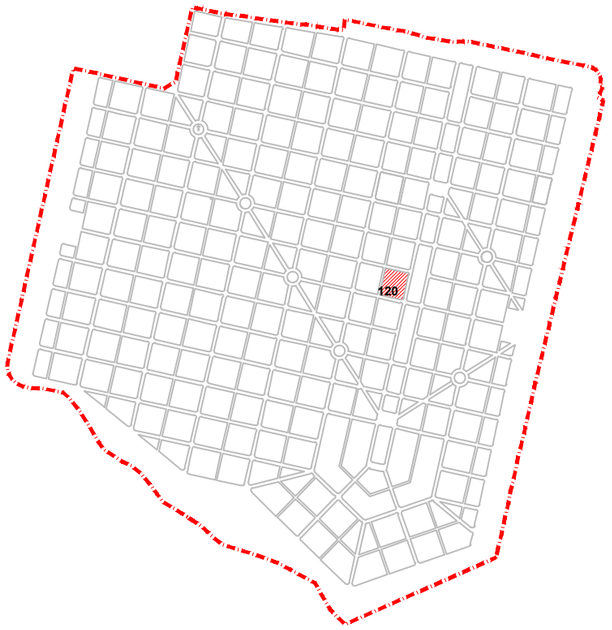

RASTER I RAZMJEŠTAJ UKOPNIH PARCELA ZA GROBNO POLJE

URBANISTICA

URBANISTIČKI PLAN UREĐENJA
GROBLJA MARKOVO POLJE

MJ 1:200

JUŽNI DIO GROBLJA

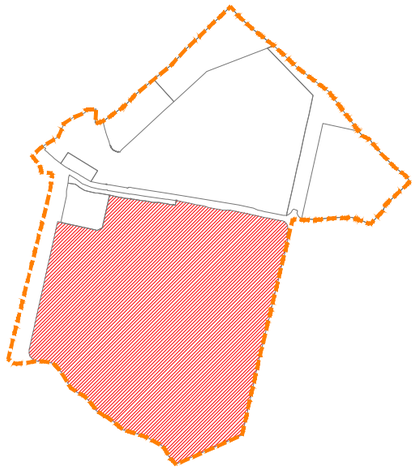

RASTER I RAZMJEŠTAJ
GROBNIH POLJA

121

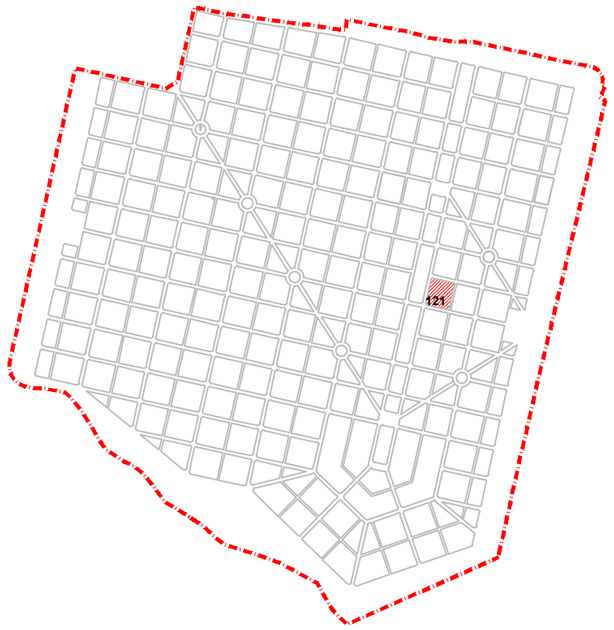

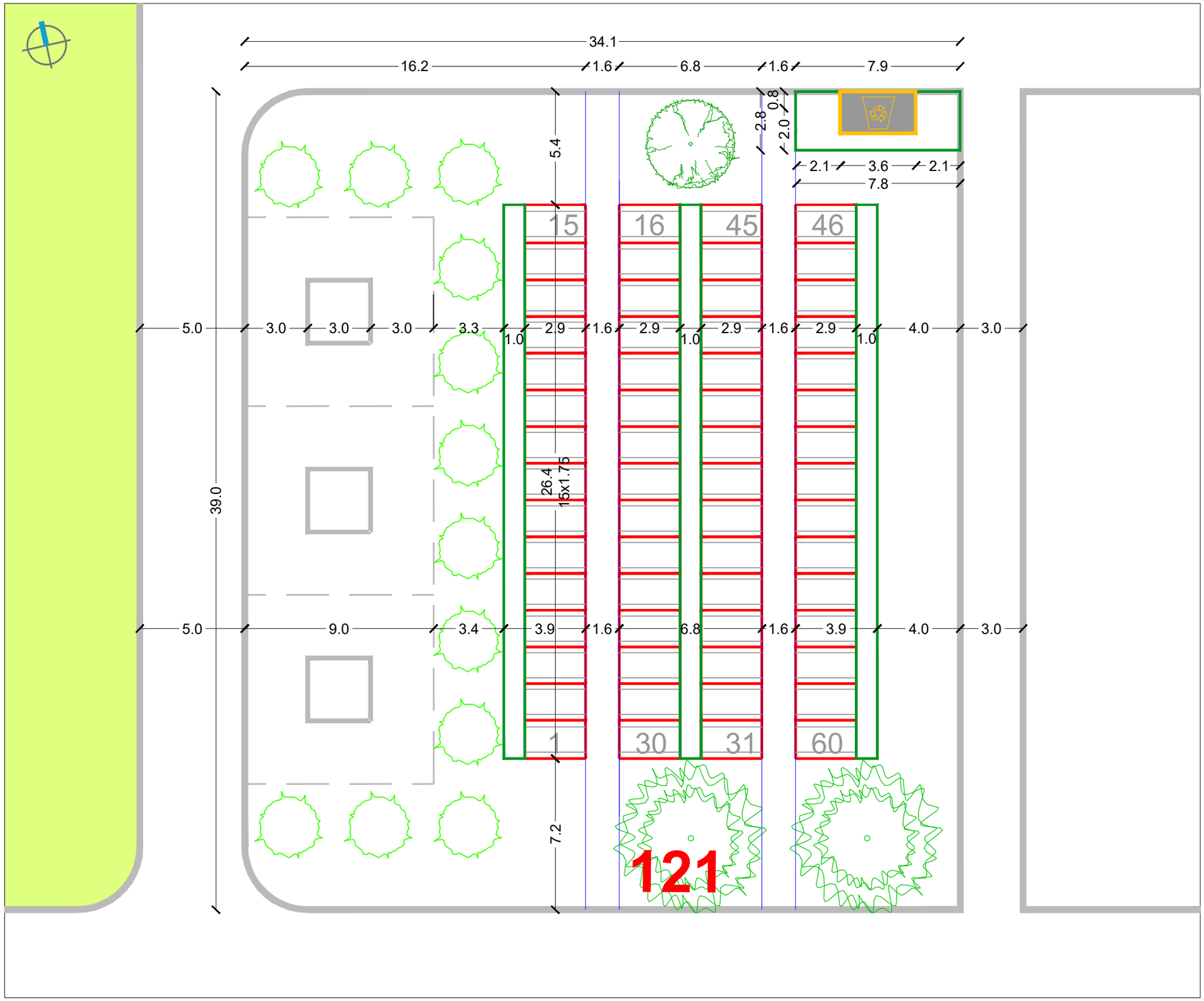

RASTER I RAZMJEŠTAJ UKOPNIH PARCELA ZA GROBNO POLJE

URBANISTICA

URBANISTIČKI PLAN UREĐENJA
GROBLJA MARKOVO POLJE

MJ 1:200

JUŽNI DIO GROBLJA

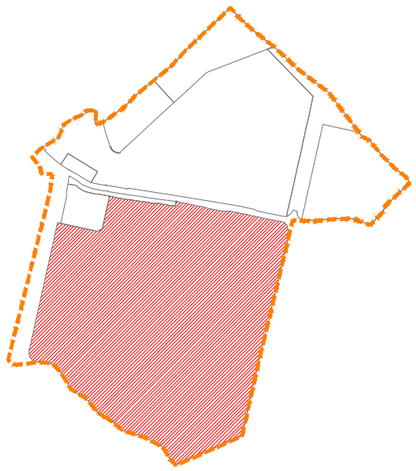

RASTER I RAZMJEŠTAJ
GROBNIH POLJA

122

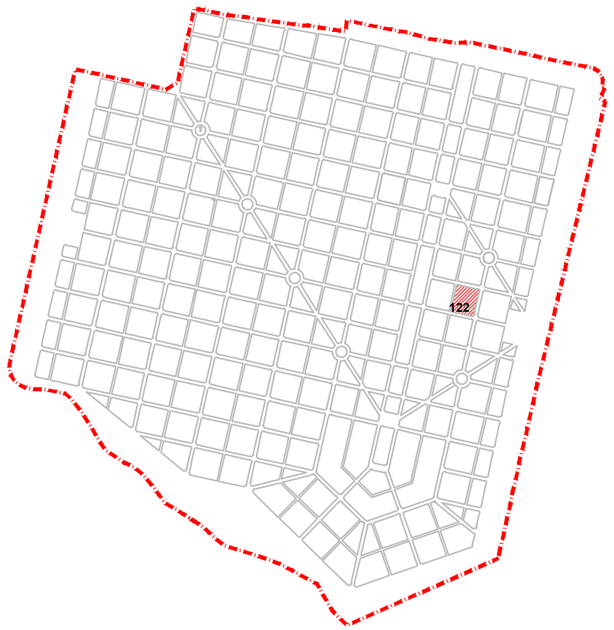

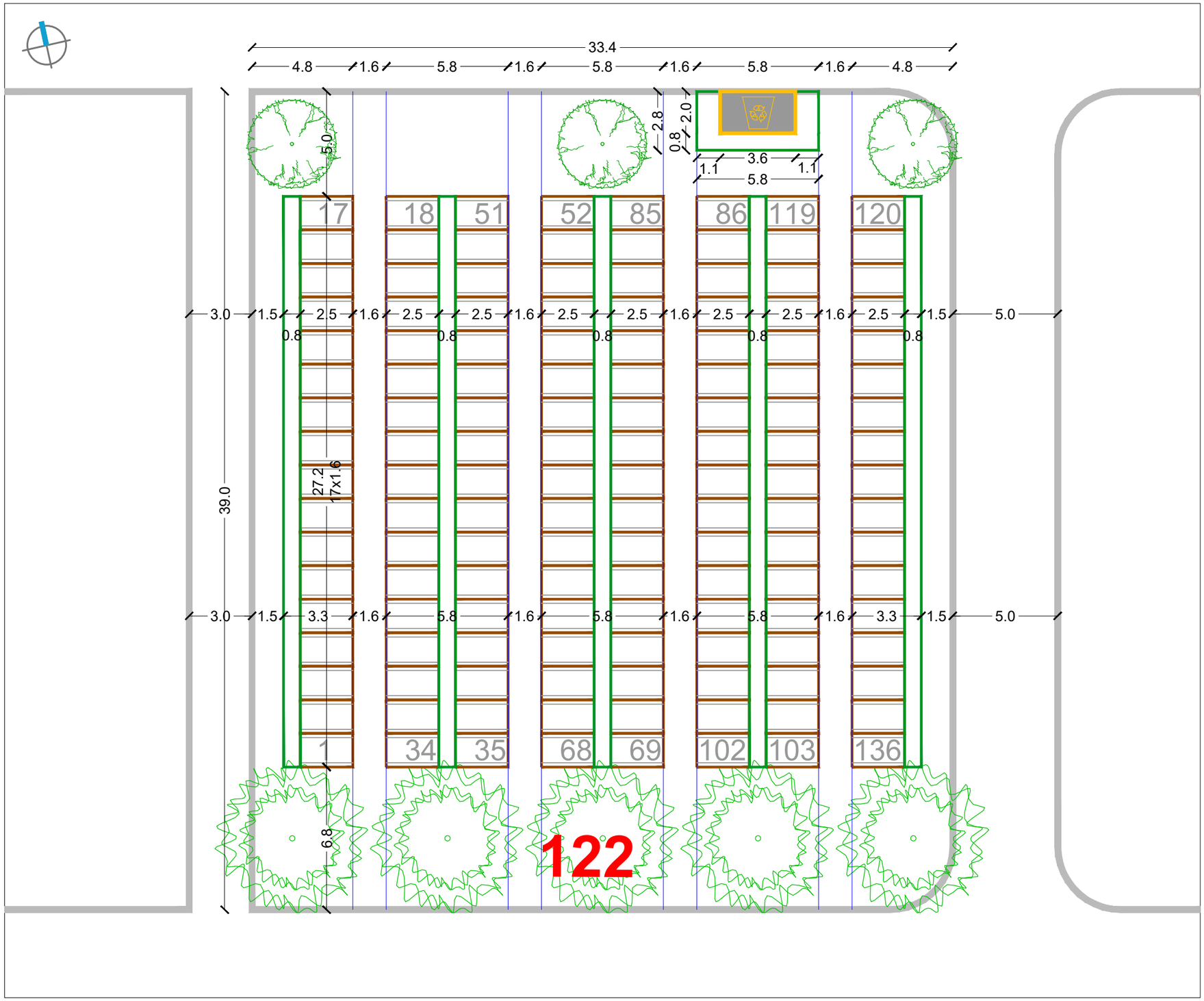

RASTER I RAZMJEŠTAJ UKOPNIH PARCELA ZA GROBNO POLJE

URBANISTICA

URBANISTIČKI PLAN UREĐENJA
GROBLJA MARKOVO POLJE

MJ 1:200

JUŽNI DIO GROBLJA

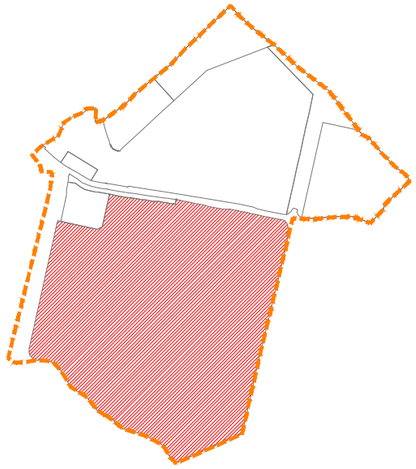

RASTER I RAZMJEŠTAJ
GROBNIH POLJA

125-129-134

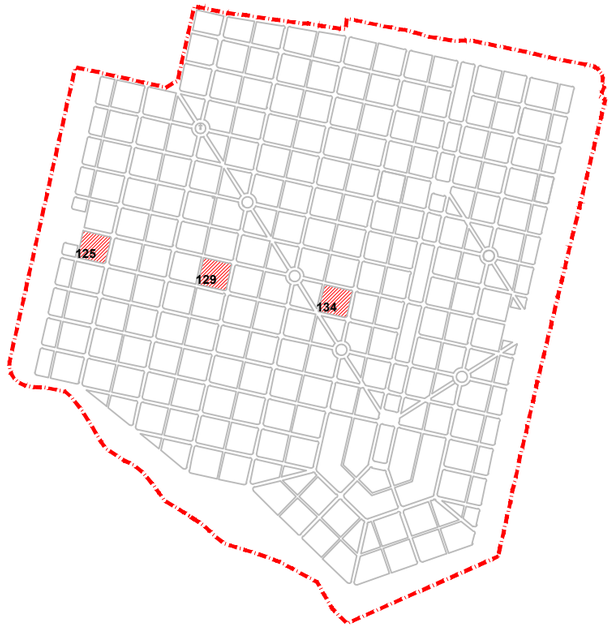

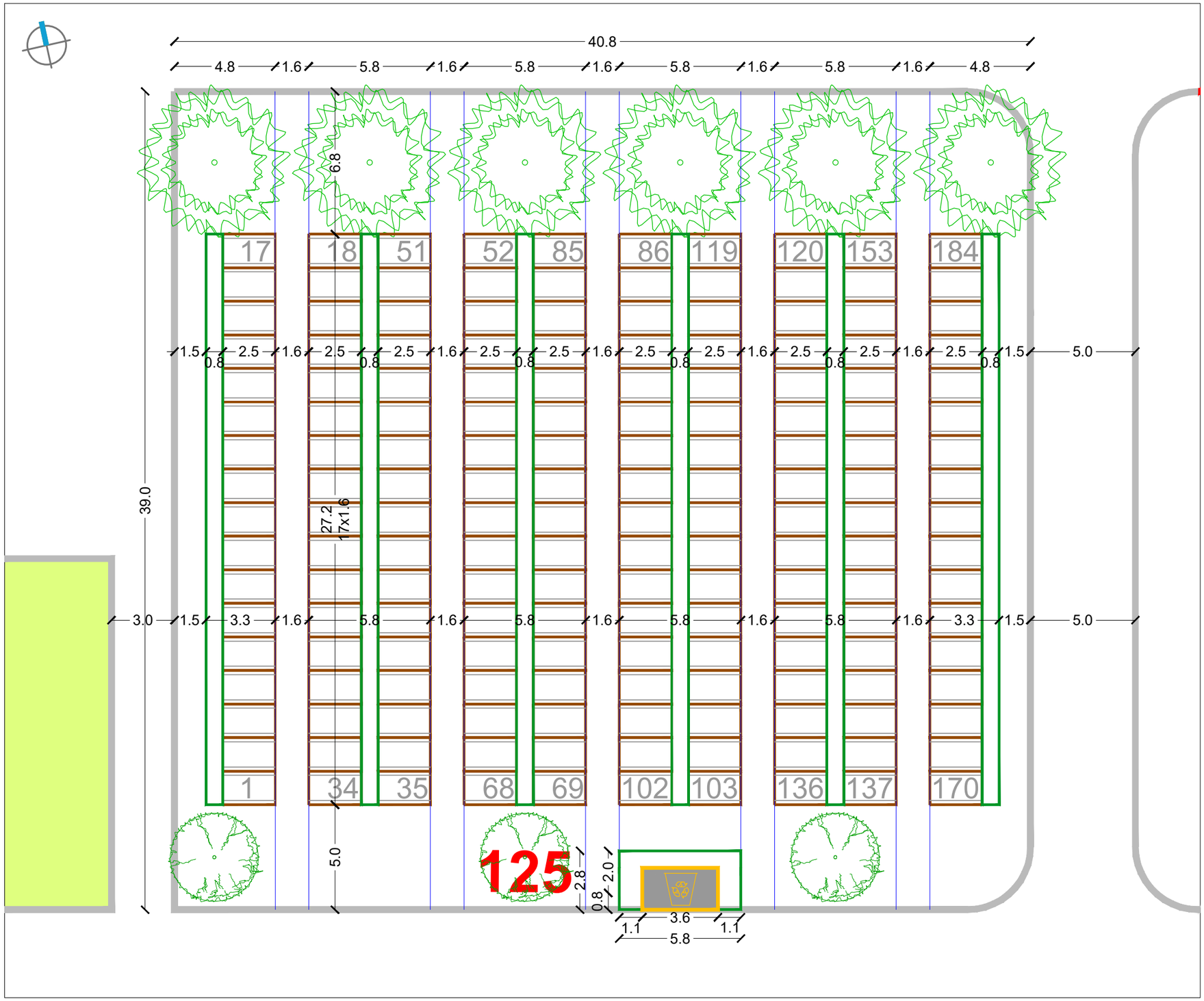

RASTER I RAZMJEŠTAJ UKOPNIH PARCELA ZA GROBNO POLJE

URBANISTICA

URBANISTIČKI PLAN UREĐENJA
GROBLJA MARKOVO POLJE

MJ 1:200

JUŽNI DIO GROBLJA

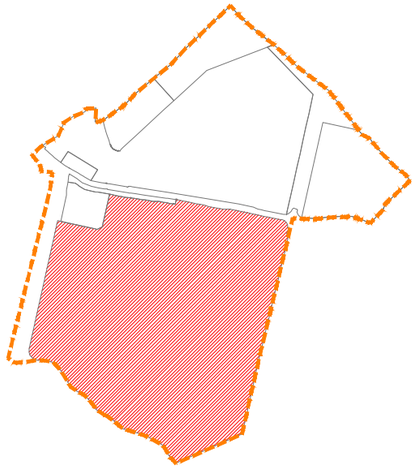

RASTER I RAZMJEŠTAJ
GROBNIH POLJA

126-130

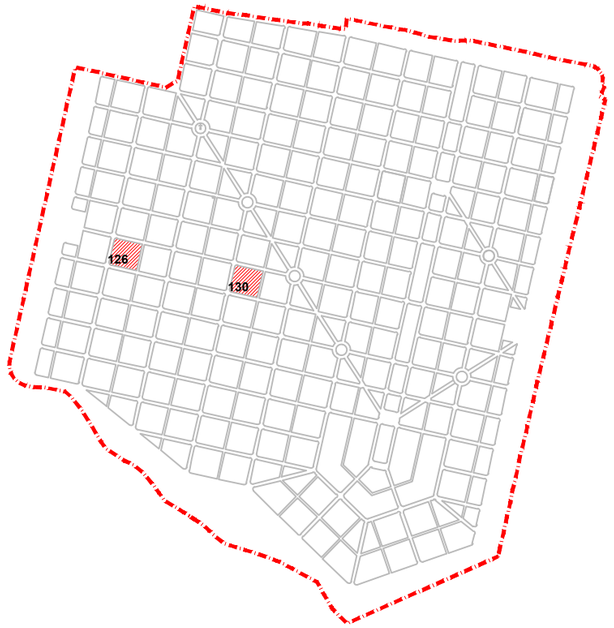

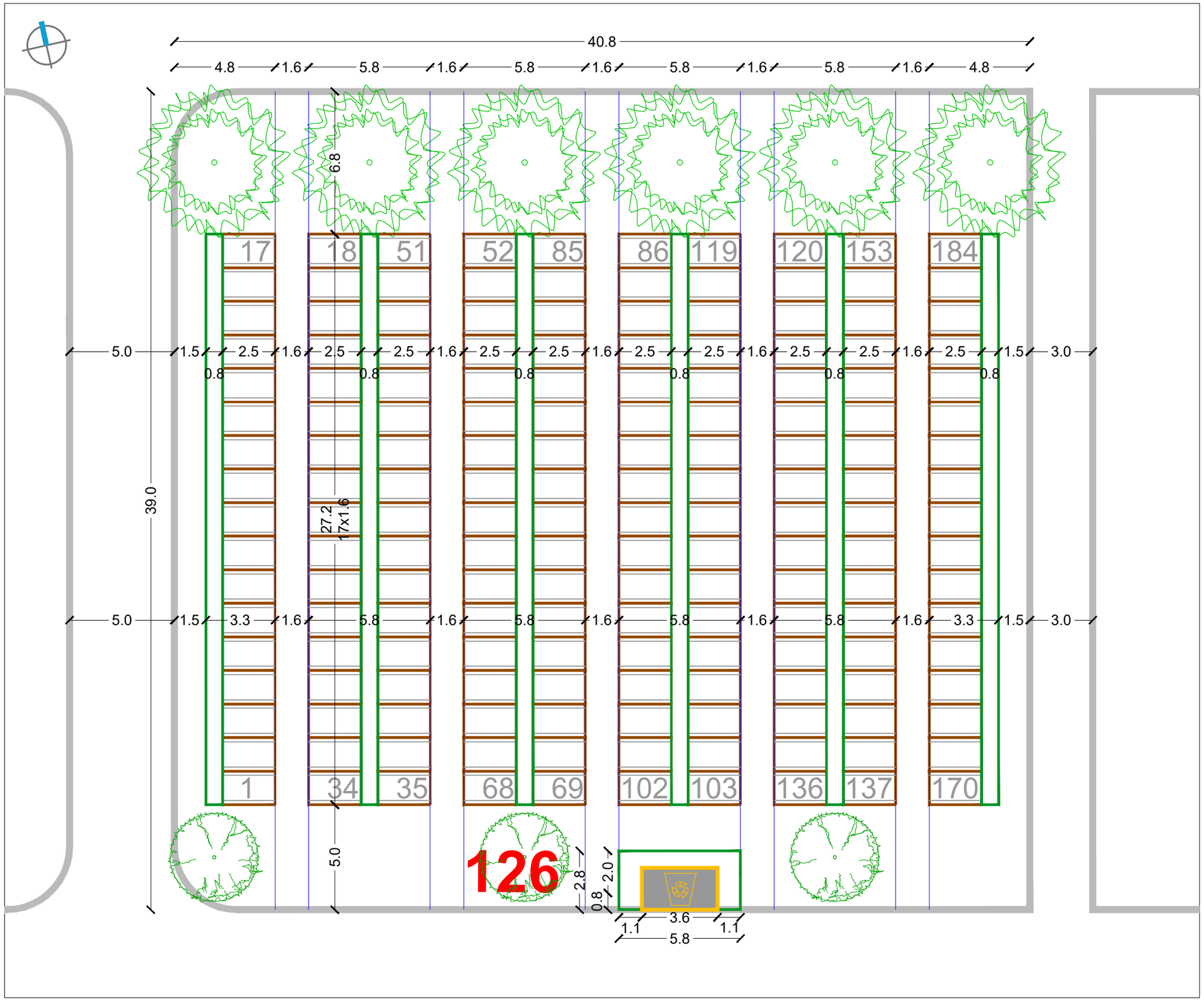

RASTER I RAZMJEŠTAJ UKOPNIH PARCELA ZA GROBNO POLJE

URBANISTICA

URBANISTIČKI PLAN UREĐENJA
GROBLJA MARKOVO POLJE

MJ 1:200

JUŽNI DIO GROBLJA

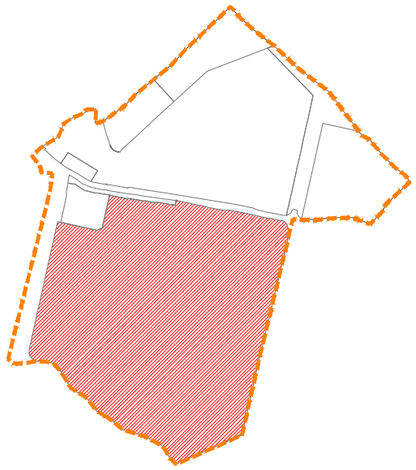

RASTER I RAZMJEŠTAJ
GROBNIH POLJA

127

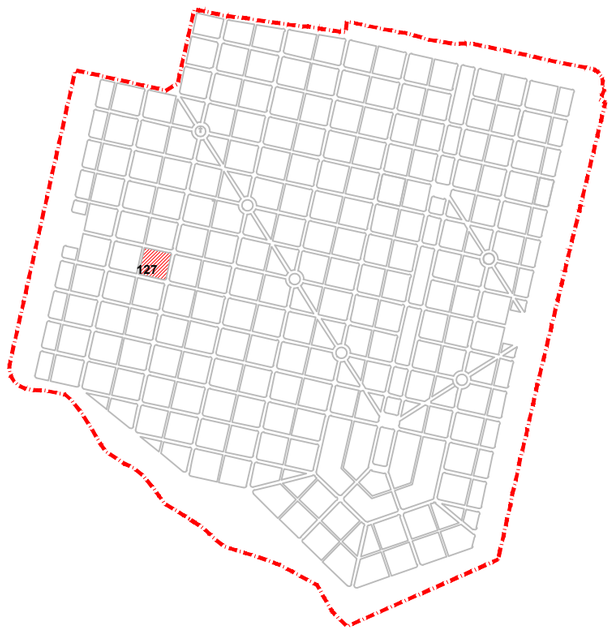

RASTER I RAZMJEŠTAJ UKOPNIH PARCELA ZA GROBNO POLJE

URBANISTICA

URBANISTIČKI PLAN UREĐENJA
GROBLJA MARKOVO POLJE

MJ 1:200

JUŽNI DIO GROBLJA

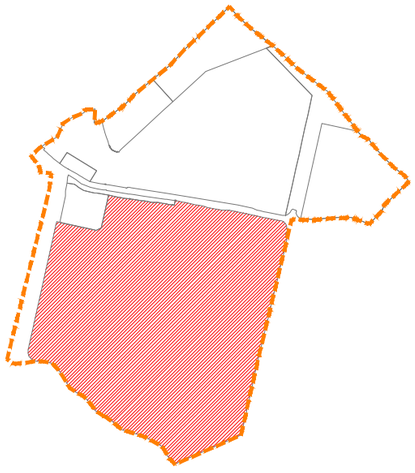

RASTER I RAZMJEŠTAJ
GROBNIH POLJA

128

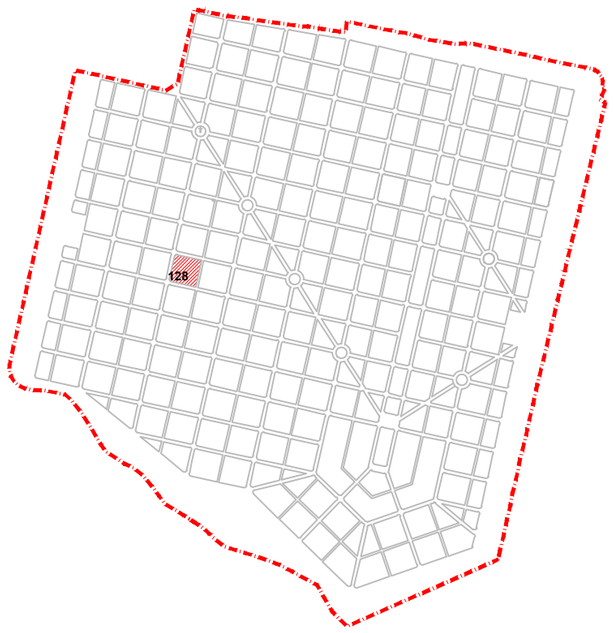

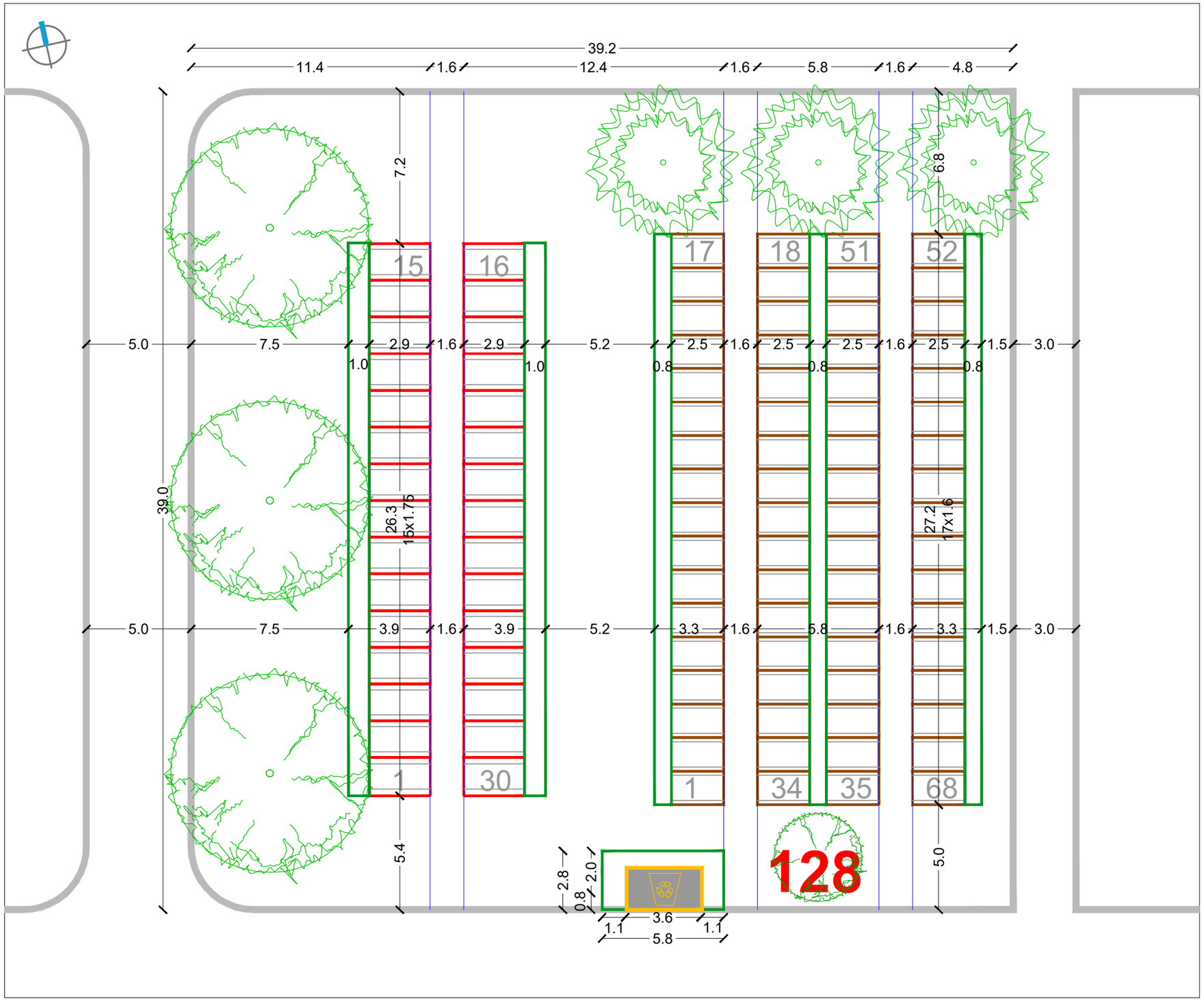

RASTER I RAZMJEŠTAJ UKOPNIH PARCELA ZA GROBNO POLJE

URBANISTICA

URBANISTIČKI PLAN UREĐENJA
GROBLJA MARKOVO POLJE

MJ 1:200

JUŽNI DIO GROBLJA

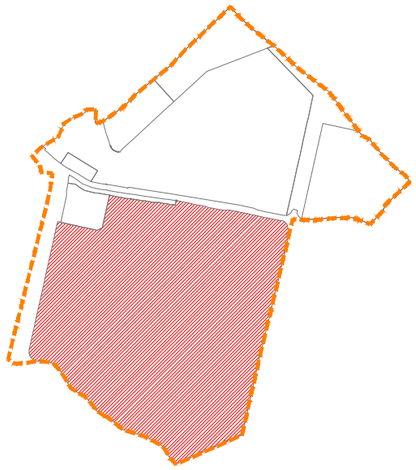

RASTER I RAZMJEŠTAJ
GROBNIH POLJA

131

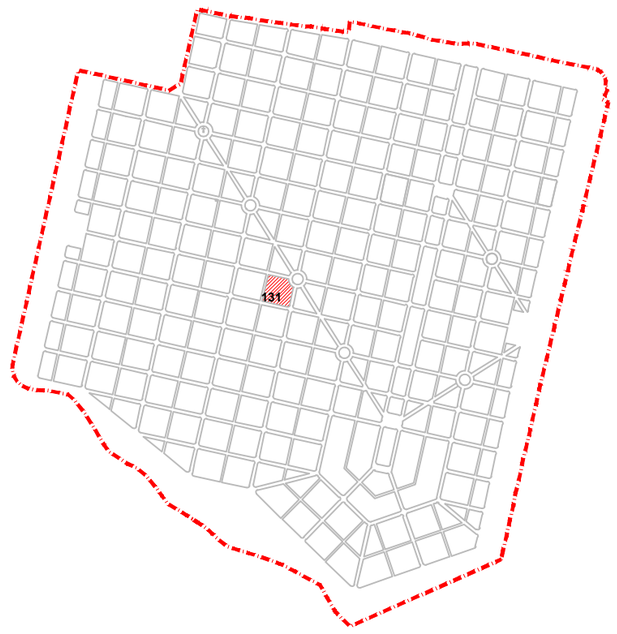

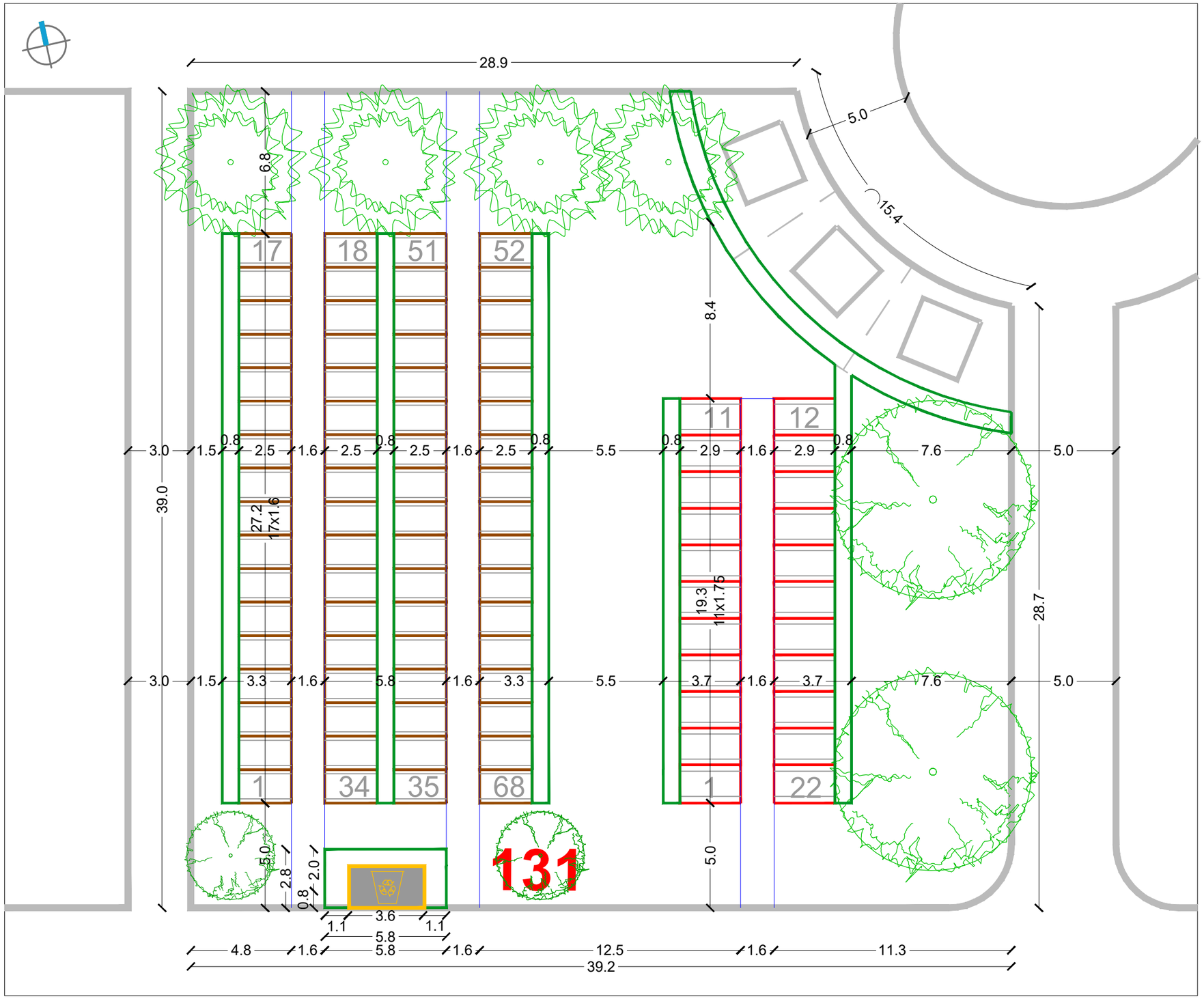

RASTER I RAZMJEŠTAJ UKOPNIH PARCELA ZA GROBNO POLJE

URBANISTICA

URBANISTIČKI PLAN UREĐENJA
GROBLJA MARKOVO POLJE

MJ 1:200

JUŽNI DIO GROBLJA

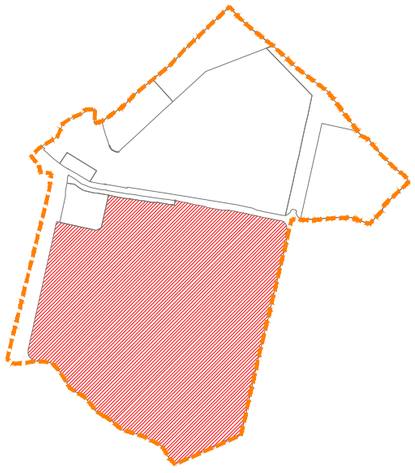

RASTER I RAZMJEŠTAJ
GROBNIH POLJA

135

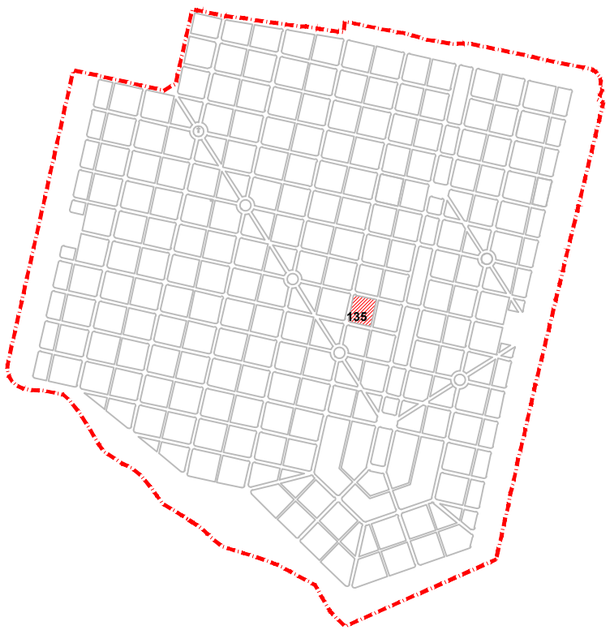

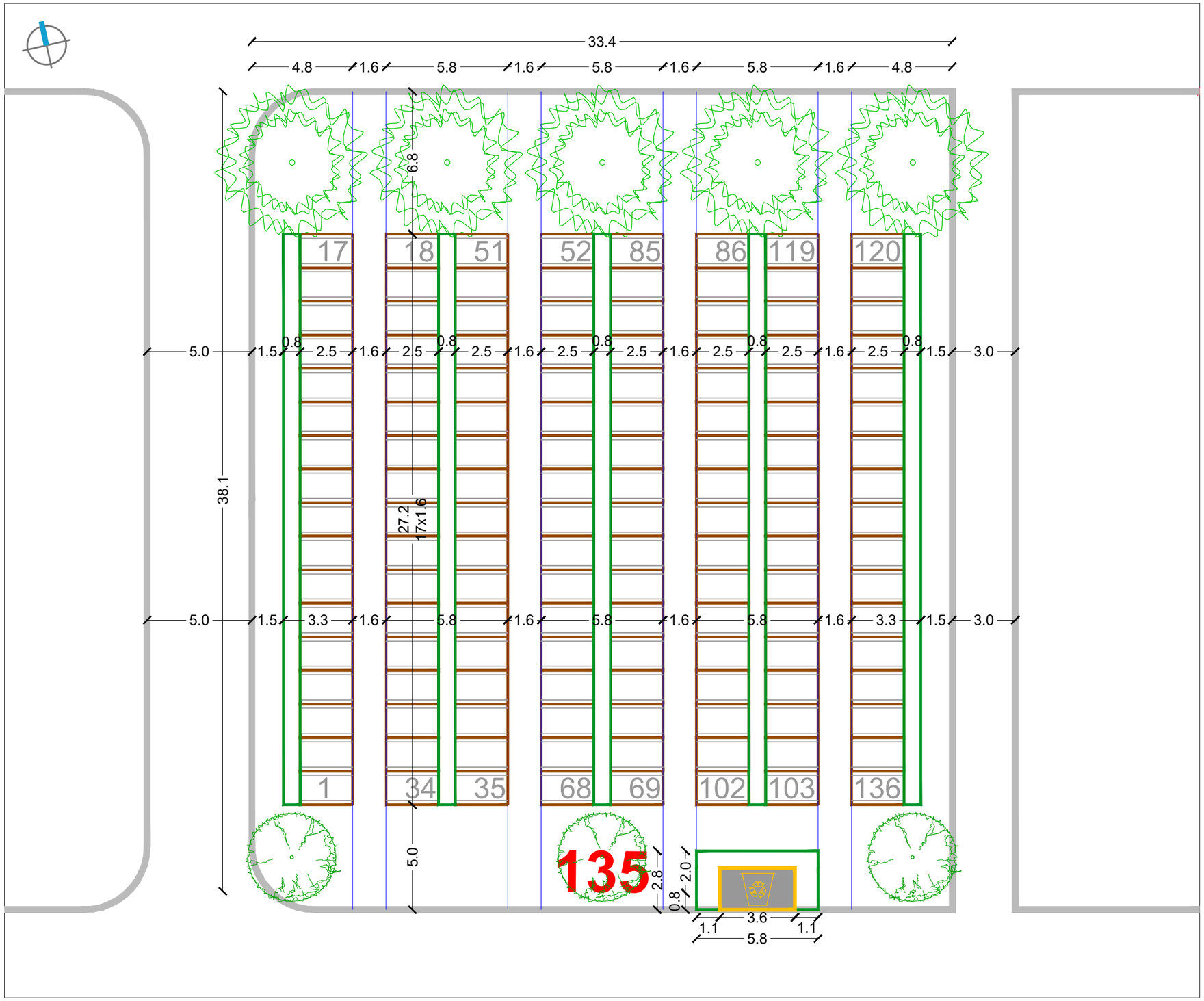

RASTER I RAZMJEŠTAJ UKOPNIH PARCELA ZA GROBNO POLJE

URBANISTICA

URBANISTIČKI PLAN UREĐENJA
GROBLJA MARKOVO POLJE

MJ 1:200

JUŽNI DIO GROBLJA

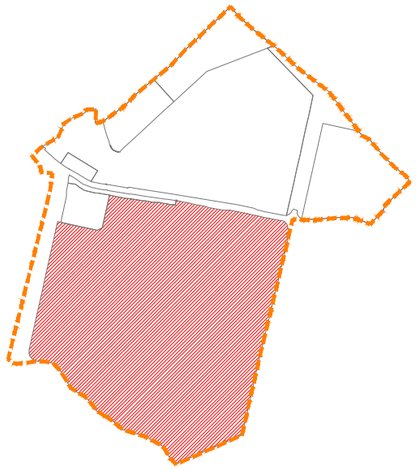

RASTER I RAZMJEŠTAJ
GROBNIH POLJA

136

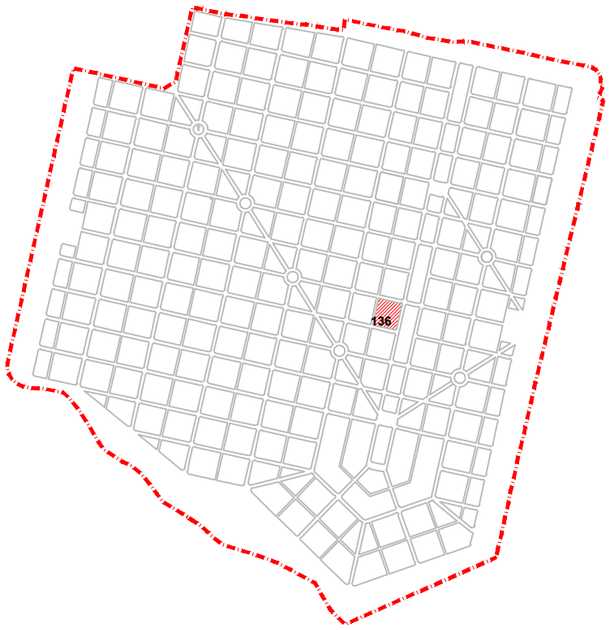

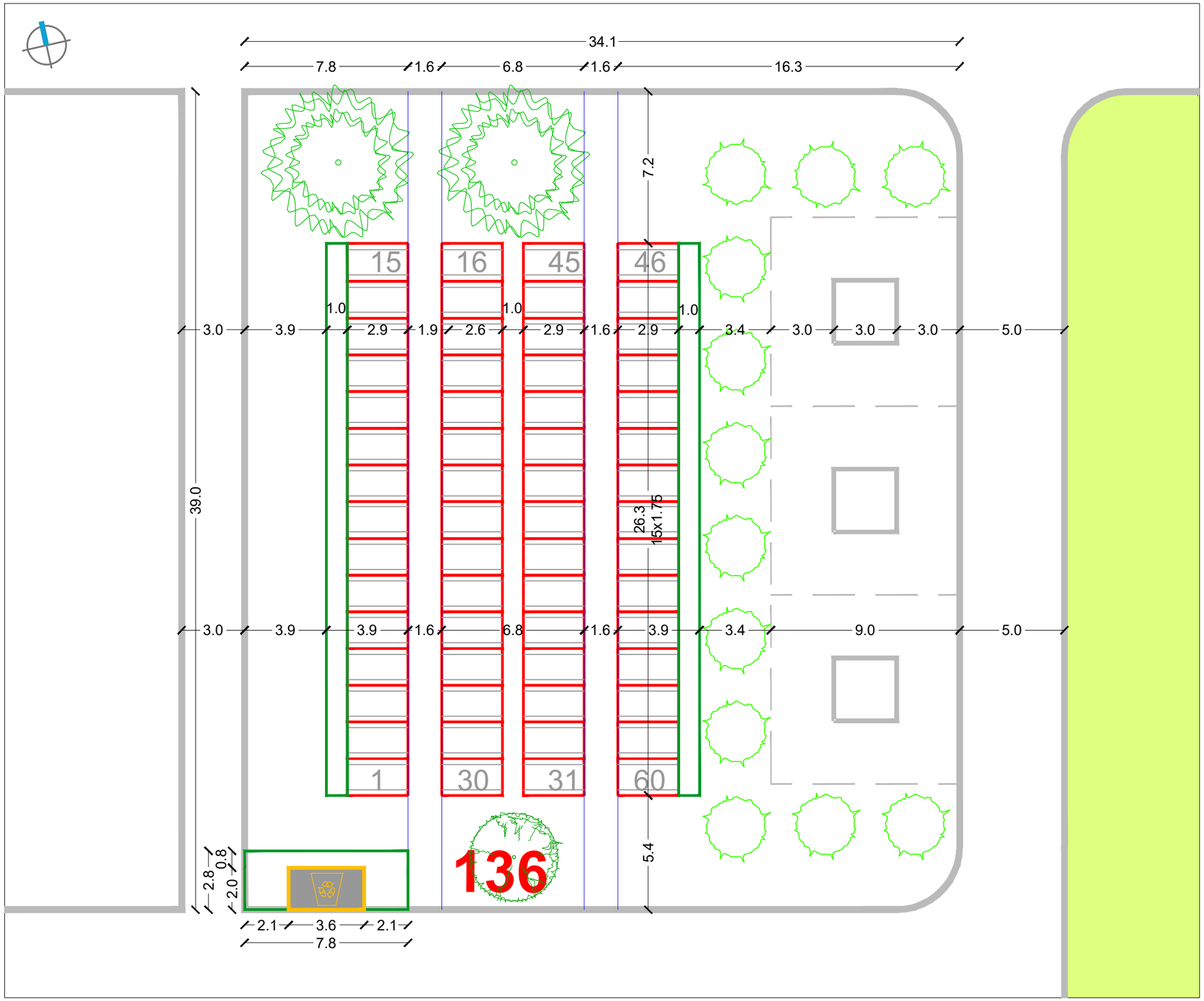

RASTER I RAZMJEŠTAJ UKOPNIH PARCELA ZA GROBNO POLJE

URBANISTICA

URBANISTIČKI PLAN UREĐENJA
GROBLJA MARKOVO POLJE

MJ 1:200

JUŽNI DIO GROBLJA

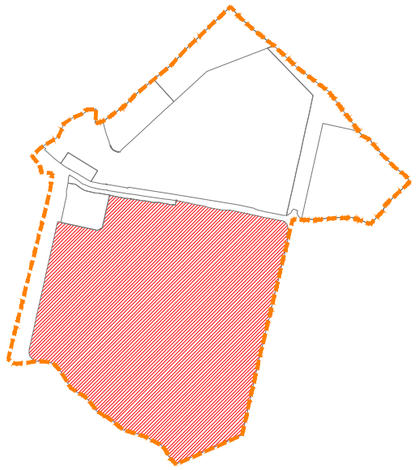

RASTER I RAZMJEŠTAJ
GROBNIH POLJA

137

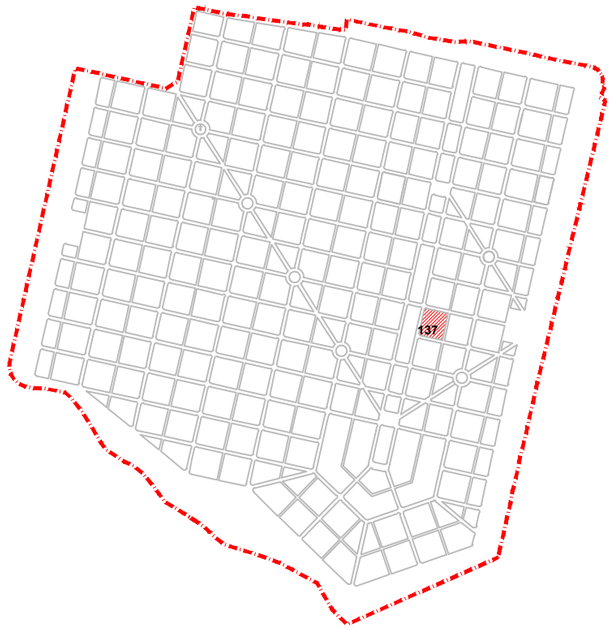

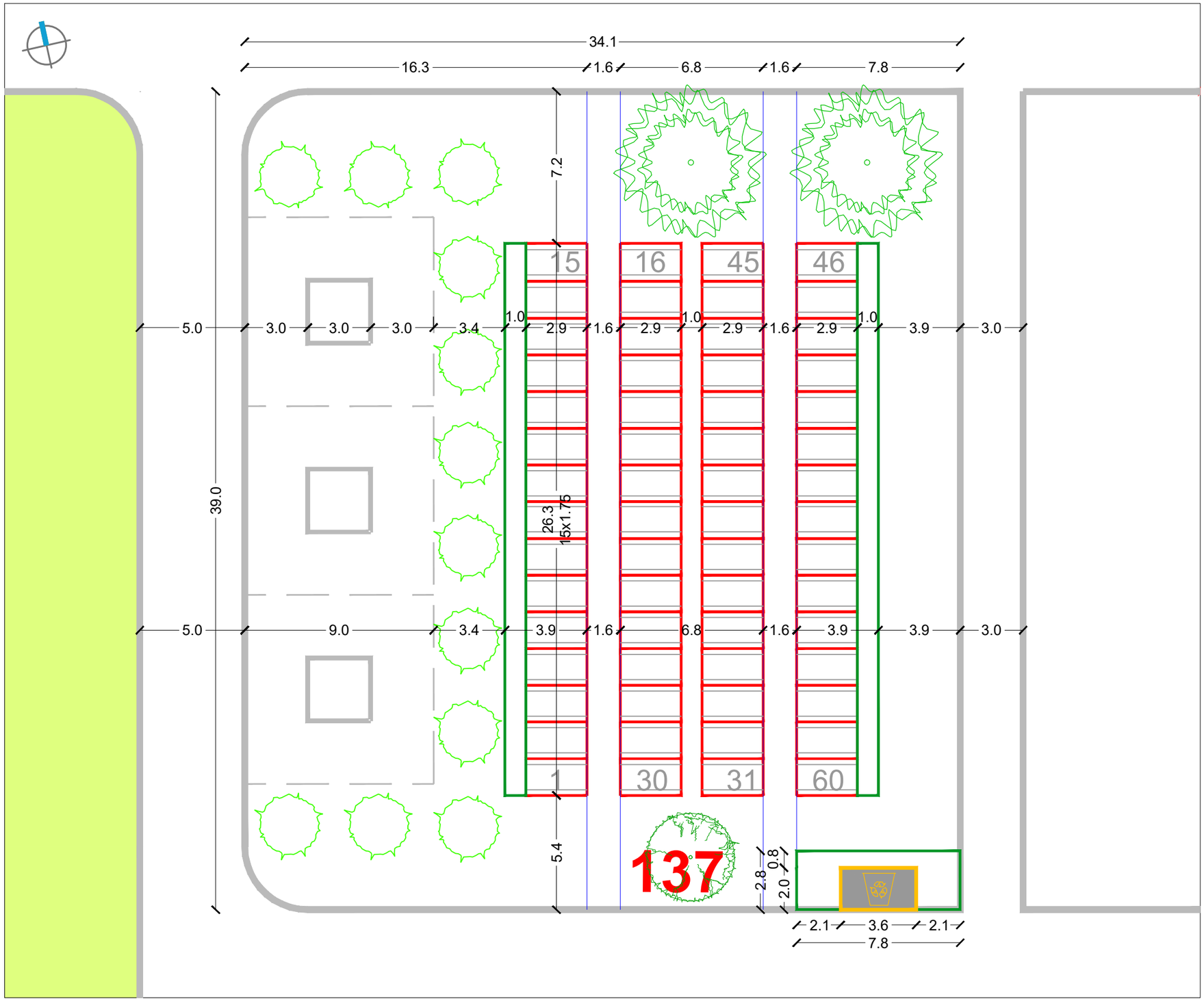

RASTER I RAZMJEŠTAJ UKOPNIH PARCELA ZA GROBNO POLJE

URBANISTICA

URBANISTIČKI PLAN UREĐENJA
GROBLJA MARKOVO POLJE

MJ 1:200

JUŽNI DIO GROBLJA

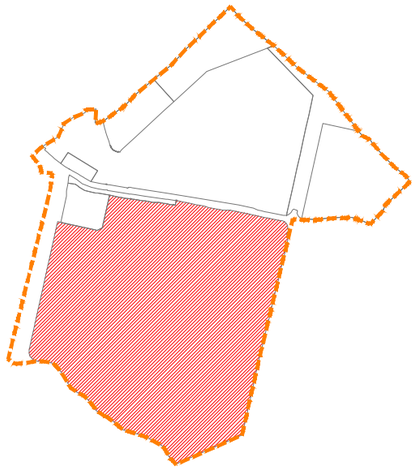

RASTER I RAZMJEŠTAJ
GROBNIH POLJA

138

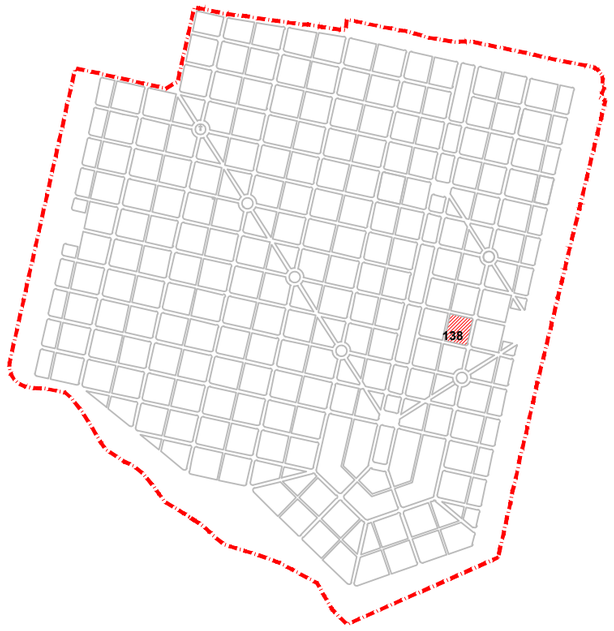

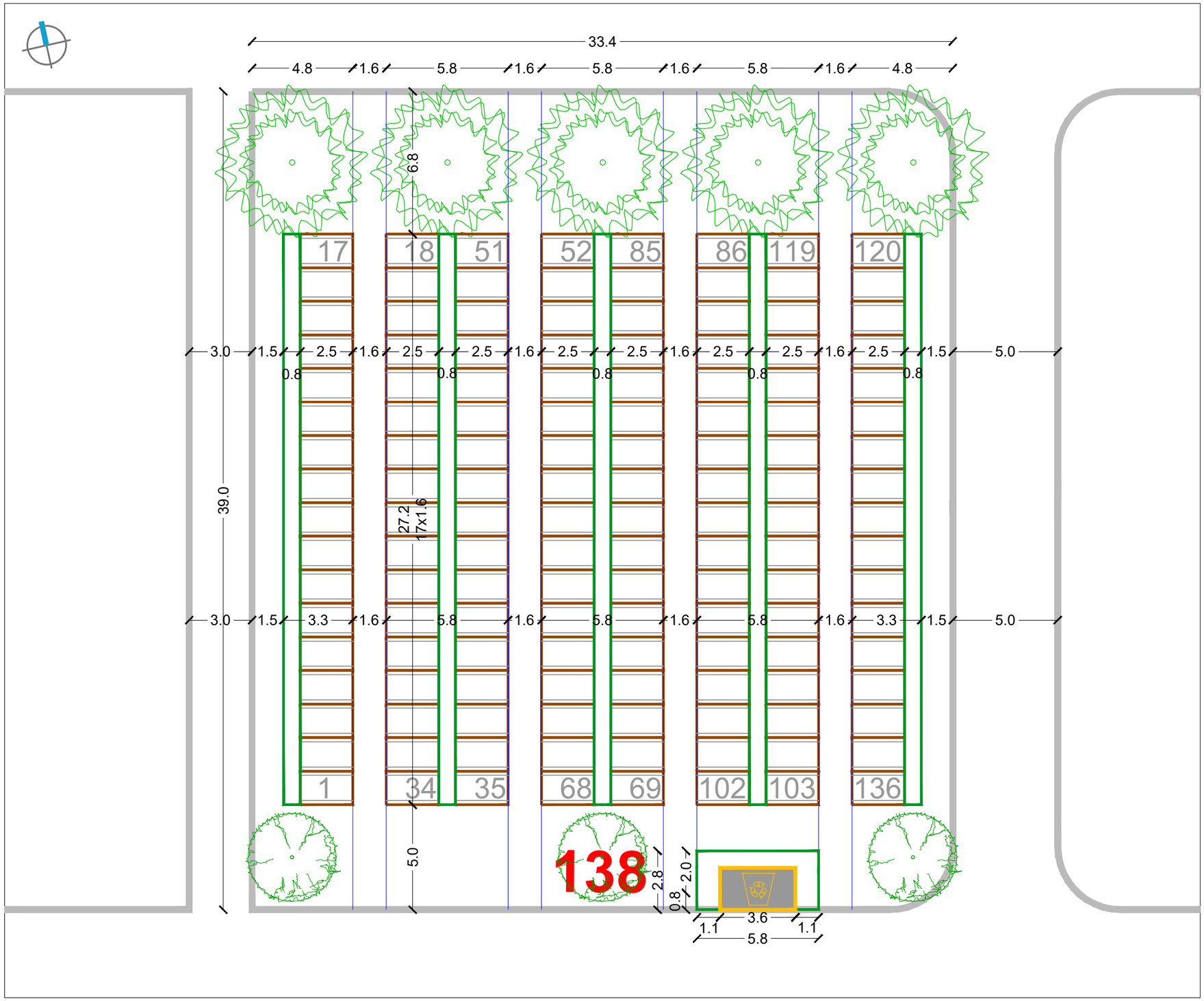

RASTER I RAZMJEŠTAJ UKOPNIH PARCELA ZA GROBNO POLJE

URBANISTICA

URBANISTIČKI PLAN UREĐENJA
GROBLJA MARKOVO POLJE

MJ 1:200

JUŽNI DIO GROBLJA

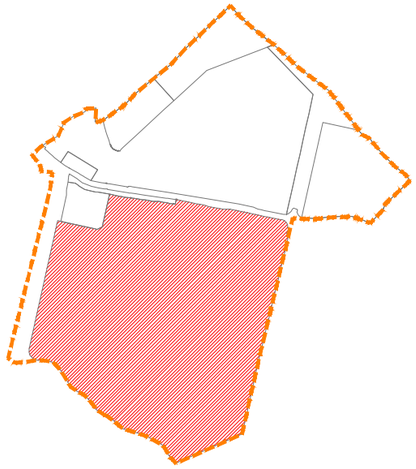

RASTER I RAZMJEŠTAJ
GROBNIH POLJA

139

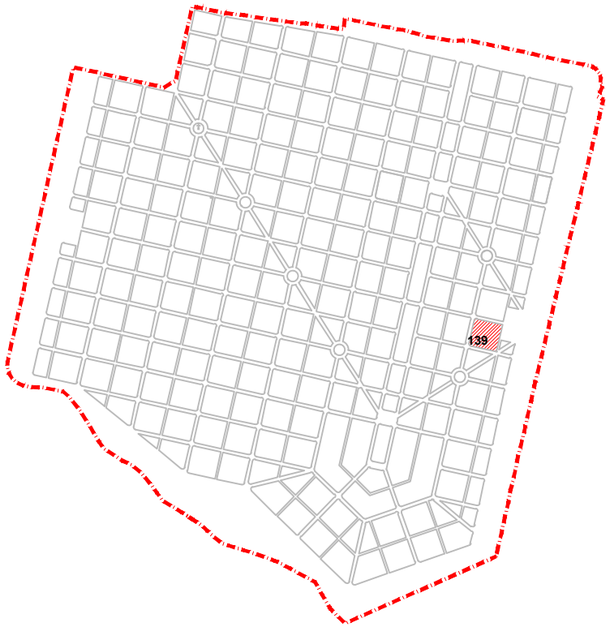

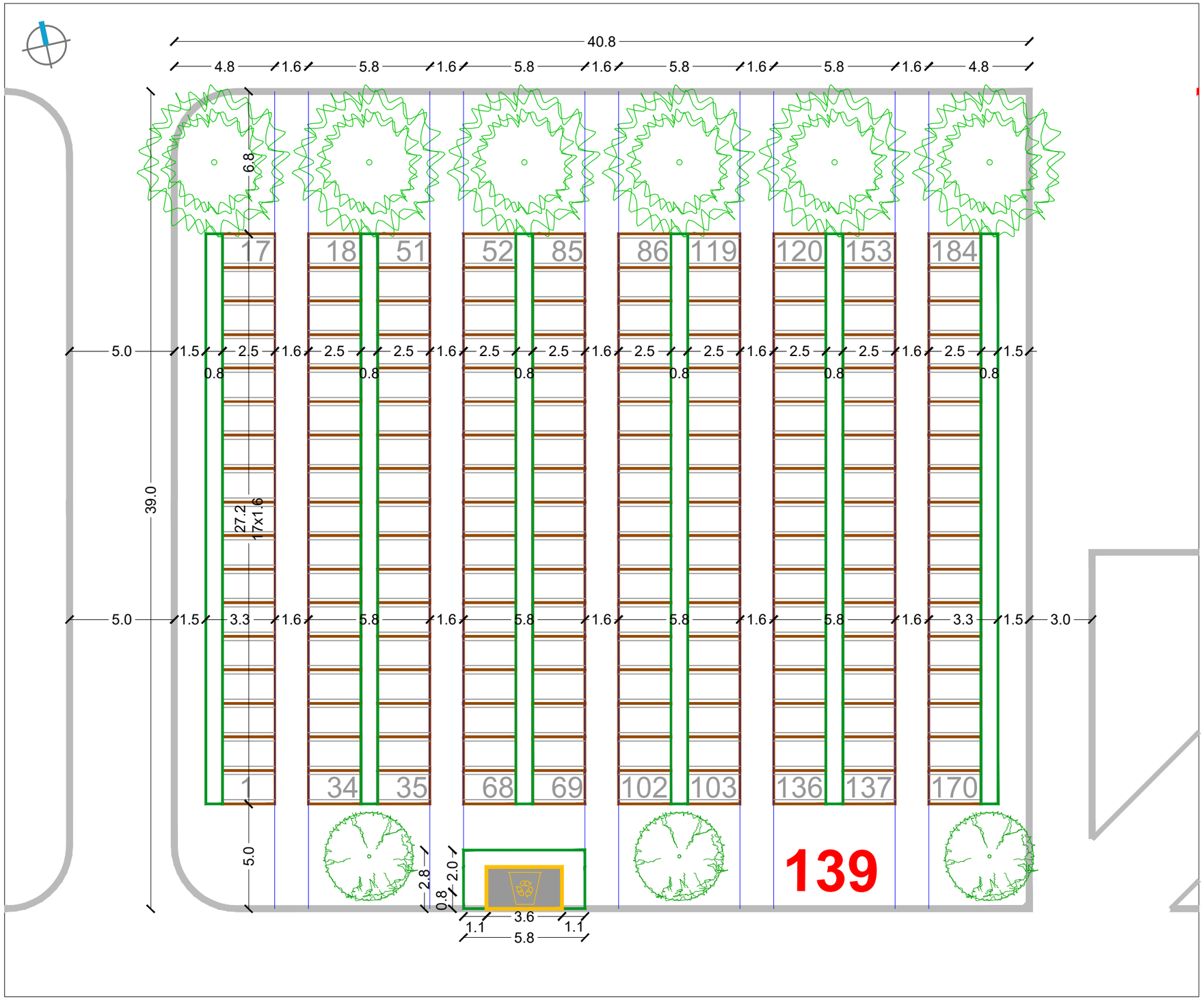

RASTER I RAZMJEŠTAJ UKOPNIH PARCELA ZA GROBNO POLJE

URBANISTICA

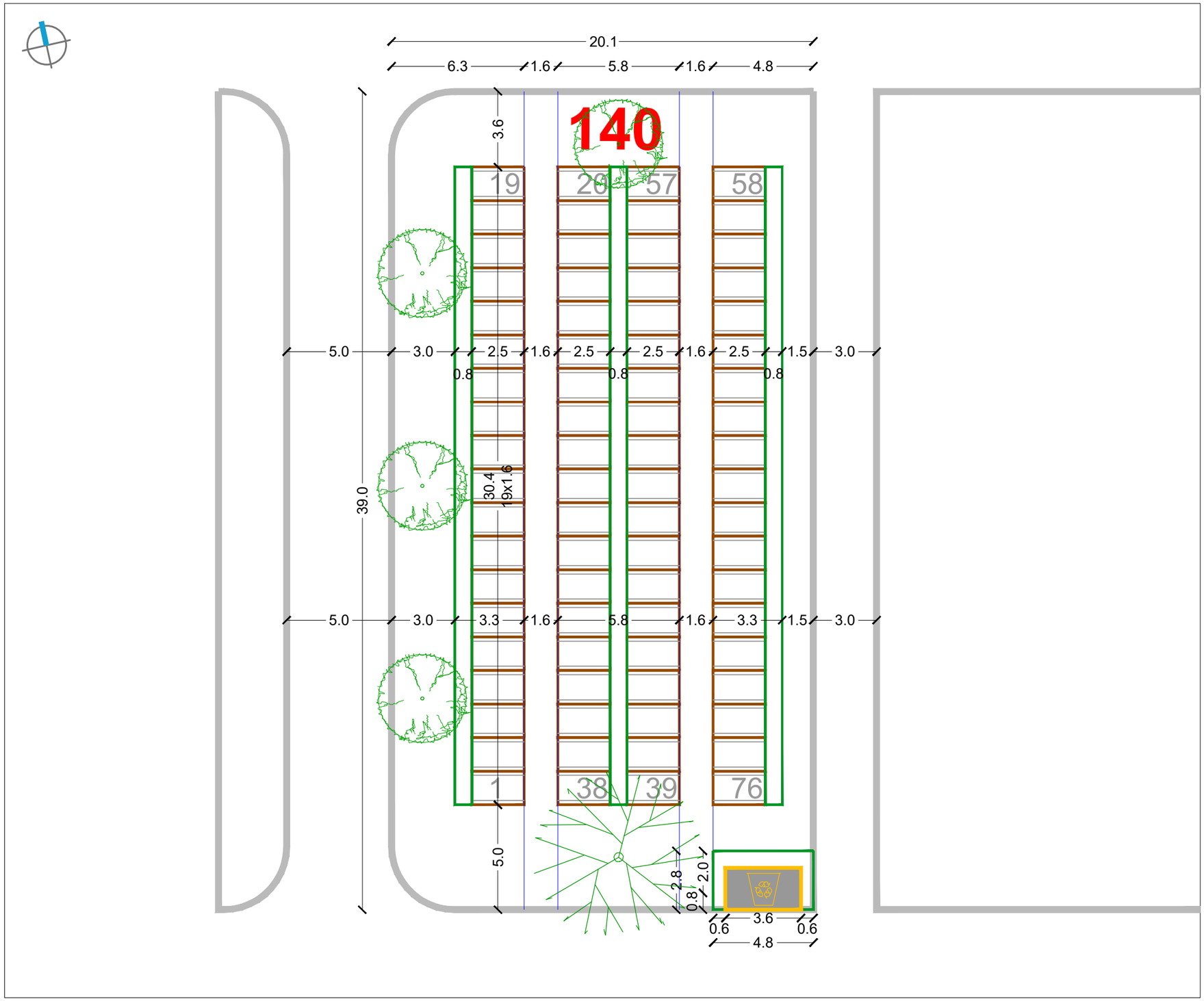

URBANISTIČKI PLAN UREĐENJA GROBLJA MARKOVO POLJE

MJ 1:200

JUŽNI DIO GROBLJA

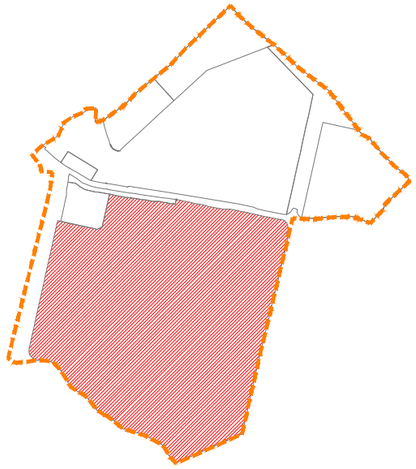

RASTER I RAZMJEŠTAJ GROBNIH POLJA

140-176

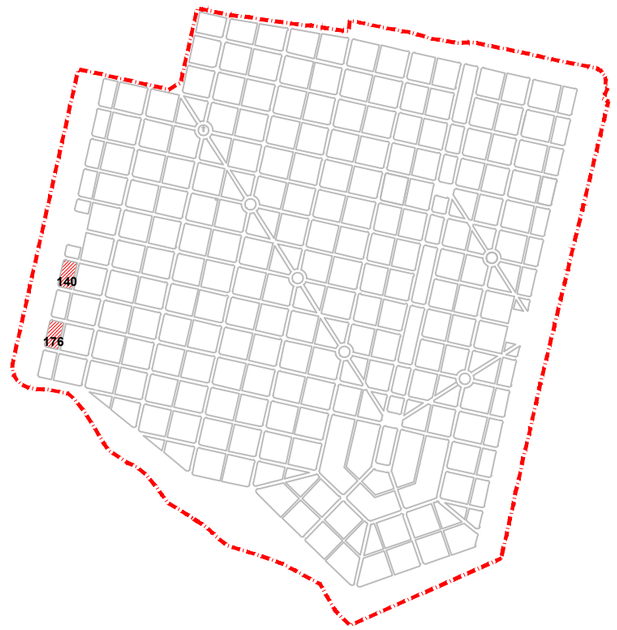

RASTER I RAZMJEŠTAJ UKOPNIH PARCELA ZA GROBNO POLJE

URBANISTICA

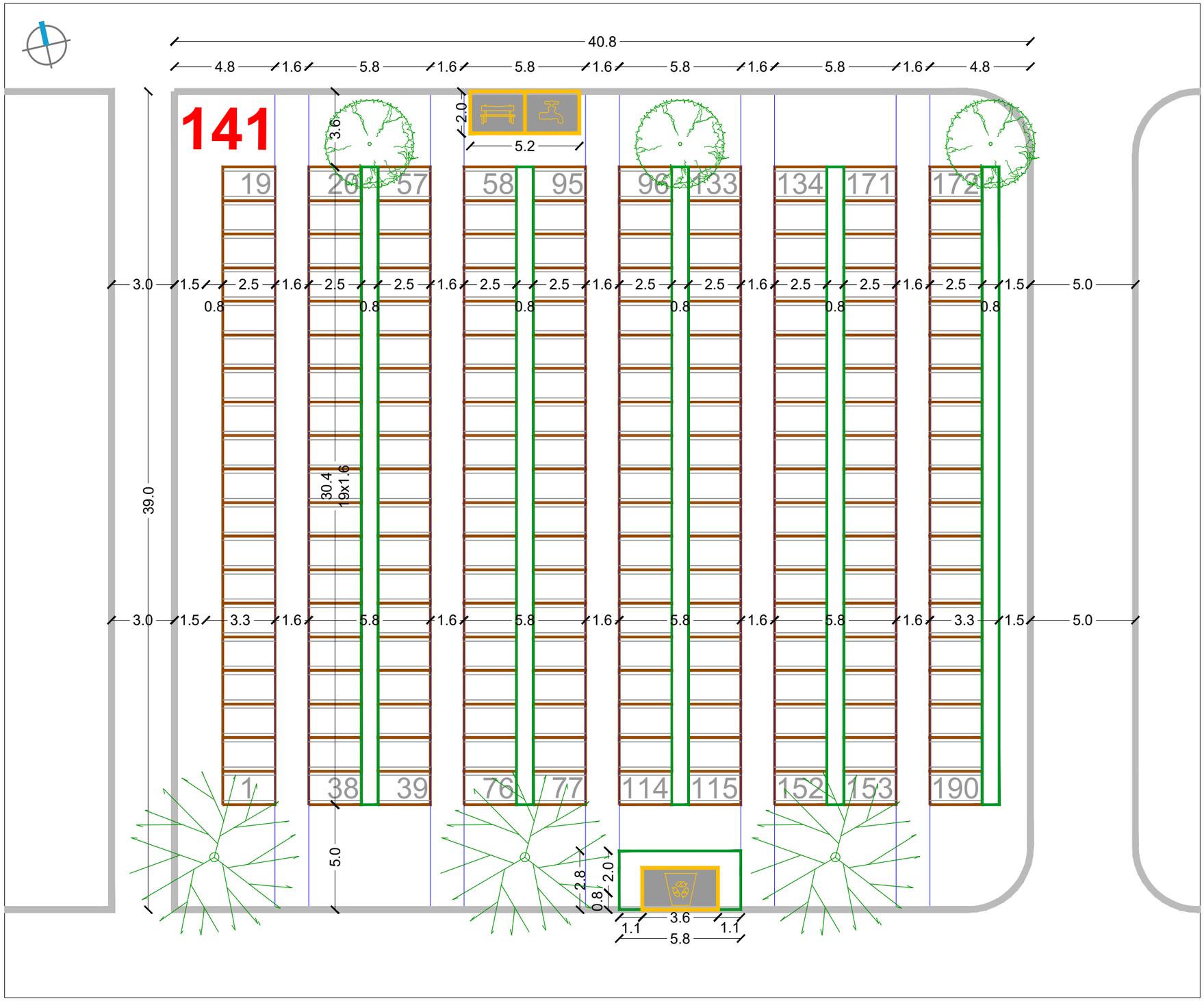

RASTER I RAZMJEŠTAJ UKOPNIH PARCELA ZA GROBNO POLJE

URBANISTICA

URBANISTIČKI PLAN UREĐENJA GROBLJA MARKOVO POLJE

MJ 1:200

JUŽNI DIO GROBLJA

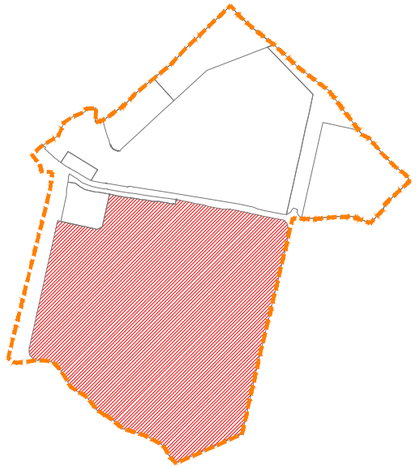

RASTER I RAZMJEŠTAJ GROBNIH POLJA

141-145-177-181-185-204-208

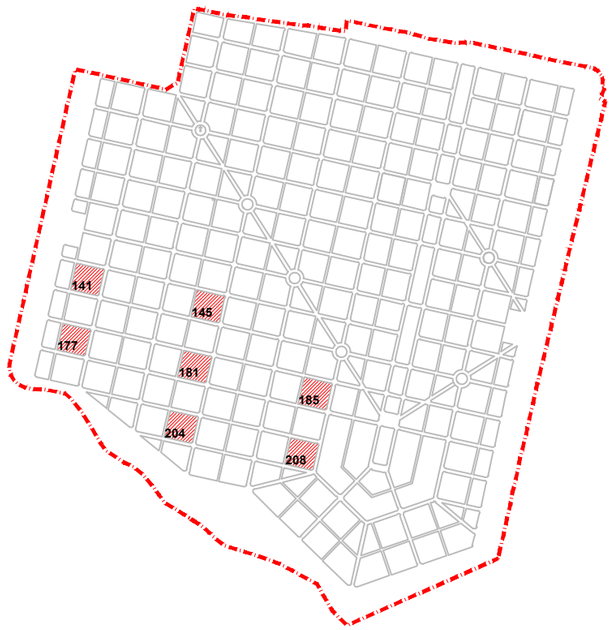

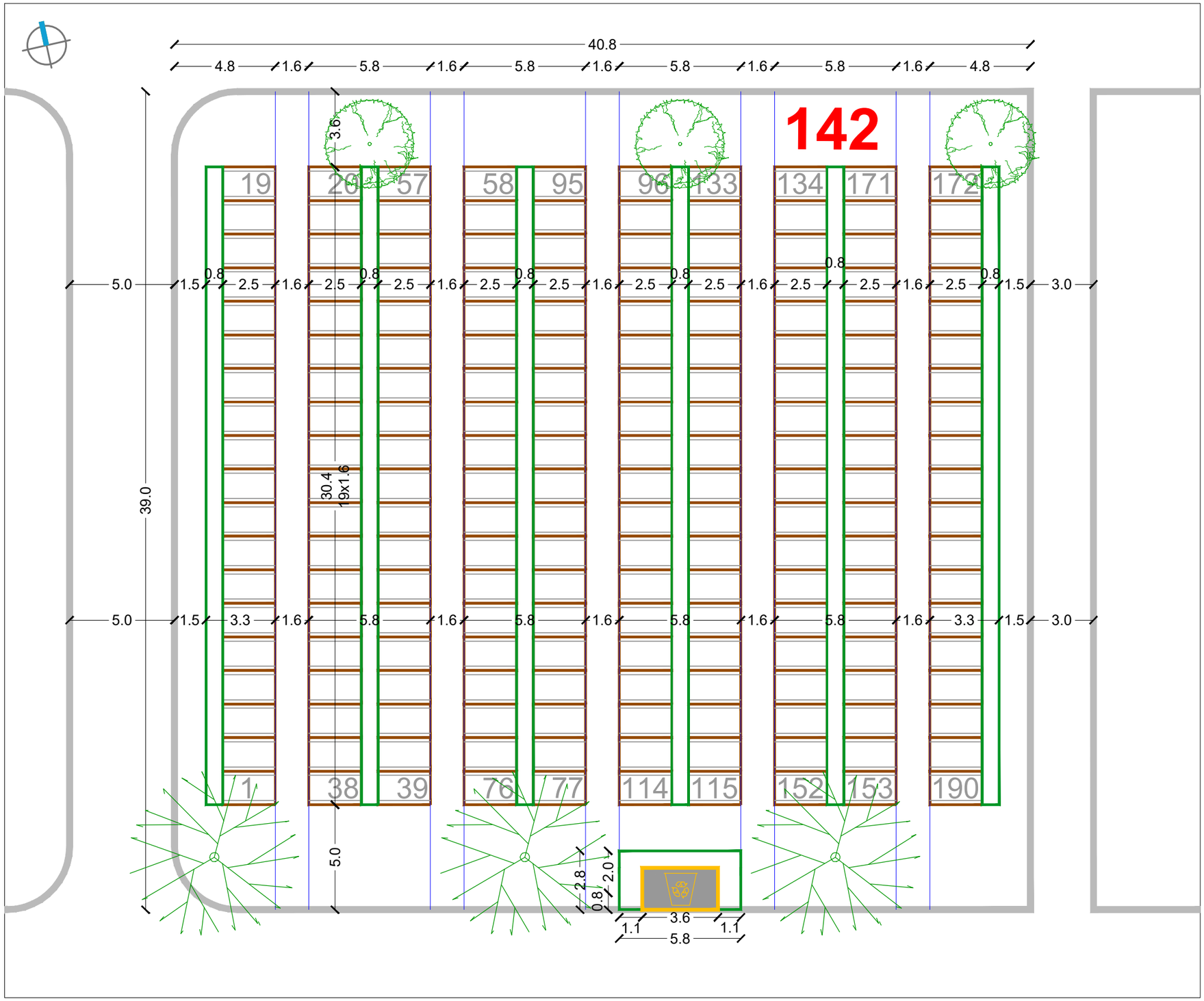

URBANISTIČKI PLAN UREĐENJA
GROBLJA MARKOVO POLJE

MJ 1:200

JUŽNI DIO GROBLJA

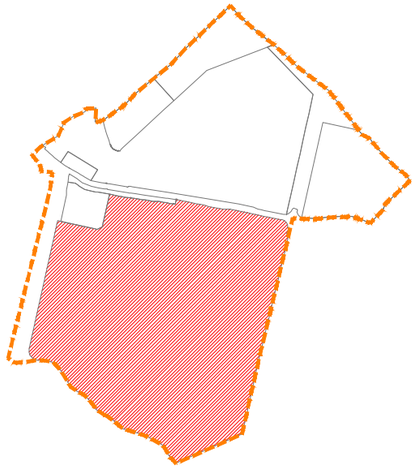

RASTER I RAZMJEŠTAJ
GROBNIH POLJA

142-146-178-182-205-237

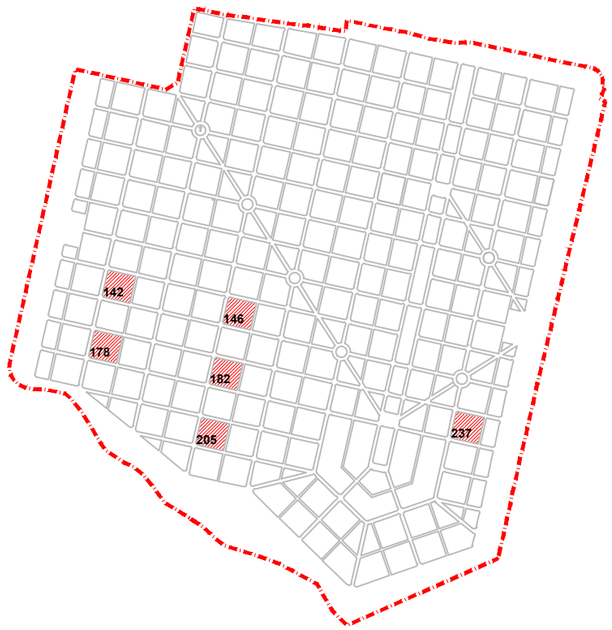

RASTER I RAZMJEŠTAJ UKOPNIH PARCELA ZA GROBNO POLJE

URBANISTICA

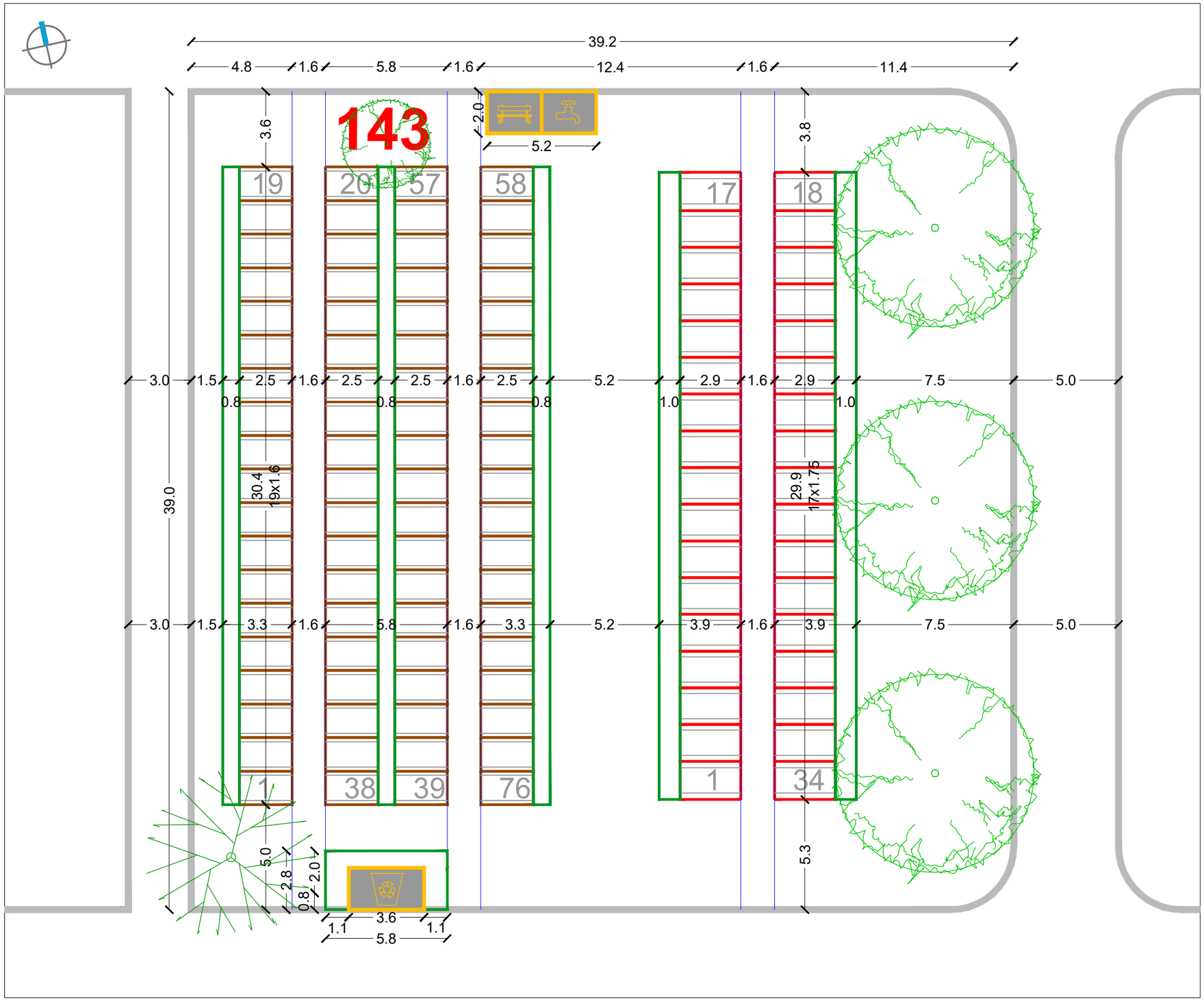

RASTER I RAZMJEŠTAJ UKOPNIH PARCELA ZA GROBNO POLJE

URBANISTICA

URBANISTIČKI PLAN UREĐENJA
GROBLJA MARKOVO POLJE

MJ 1:200

JUŽNI DIO GROBLJA

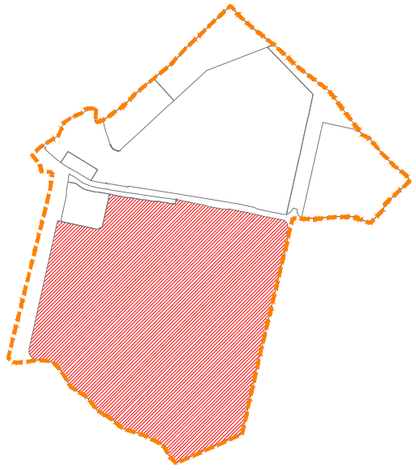

RASTER I RAZMJEŠTAJ
GROBNIH POLJA

143-147-179-183-206

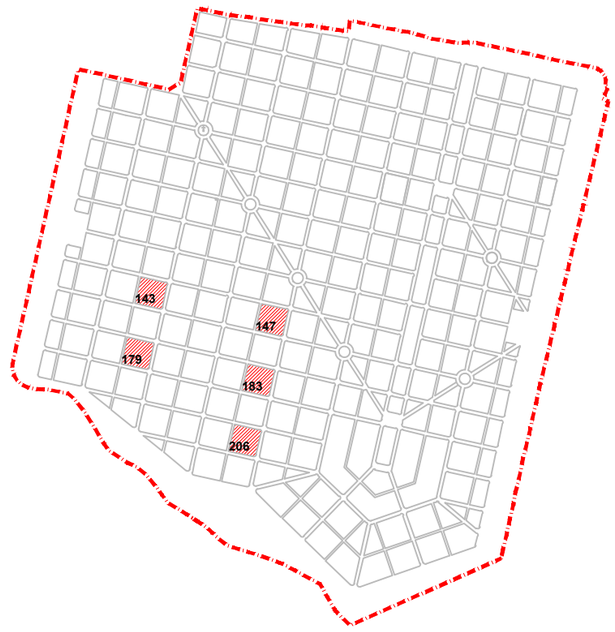

URBANISTIČKI PLAN UREĐENJA GROBLJA MARKOVO POLJE

MJ 1:200

JUŽNI DIO GROBLJA

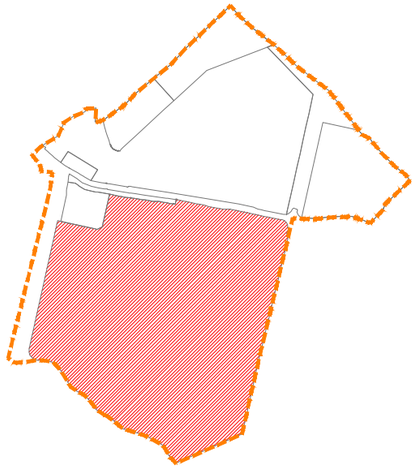

RASTER I RAZMJEŠTAJ GROBNIH POLJA

144-148-180-184-203-207

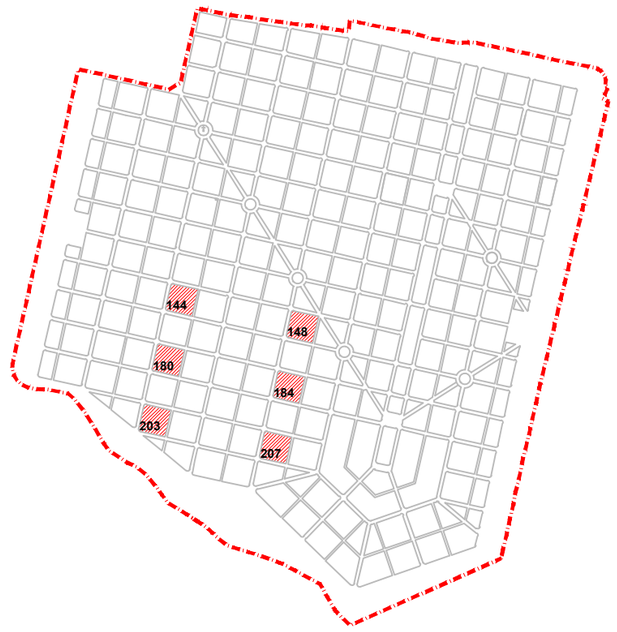

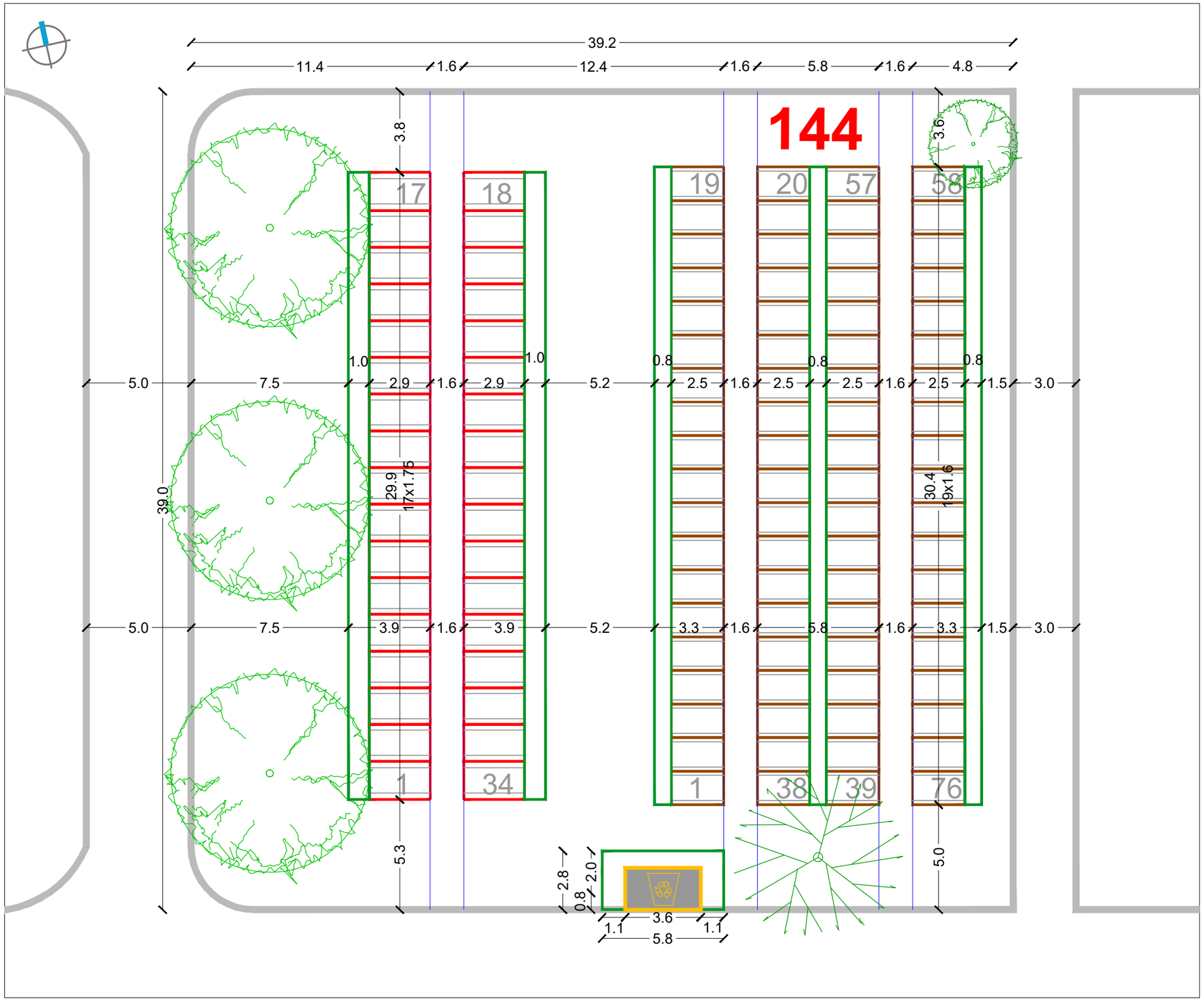

RASTER I RAZMJEŠTAJ UKOPNIH PARCELA ZA GROBNO POLJE

URBANISTICA

URBANISTIČKI PLAN UREĐENJA GROBLJA MARKOVO POLJE

MJ 1:200

JUŽNI DIO GROBLJA

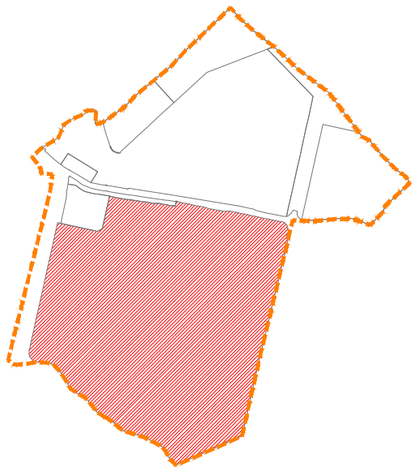

RASTER I RAZMJEŠTAJ GROBNIH POLJA

151

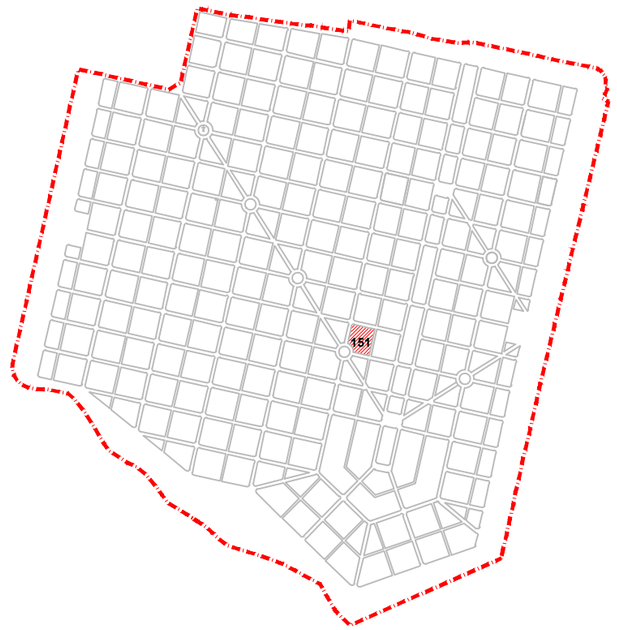

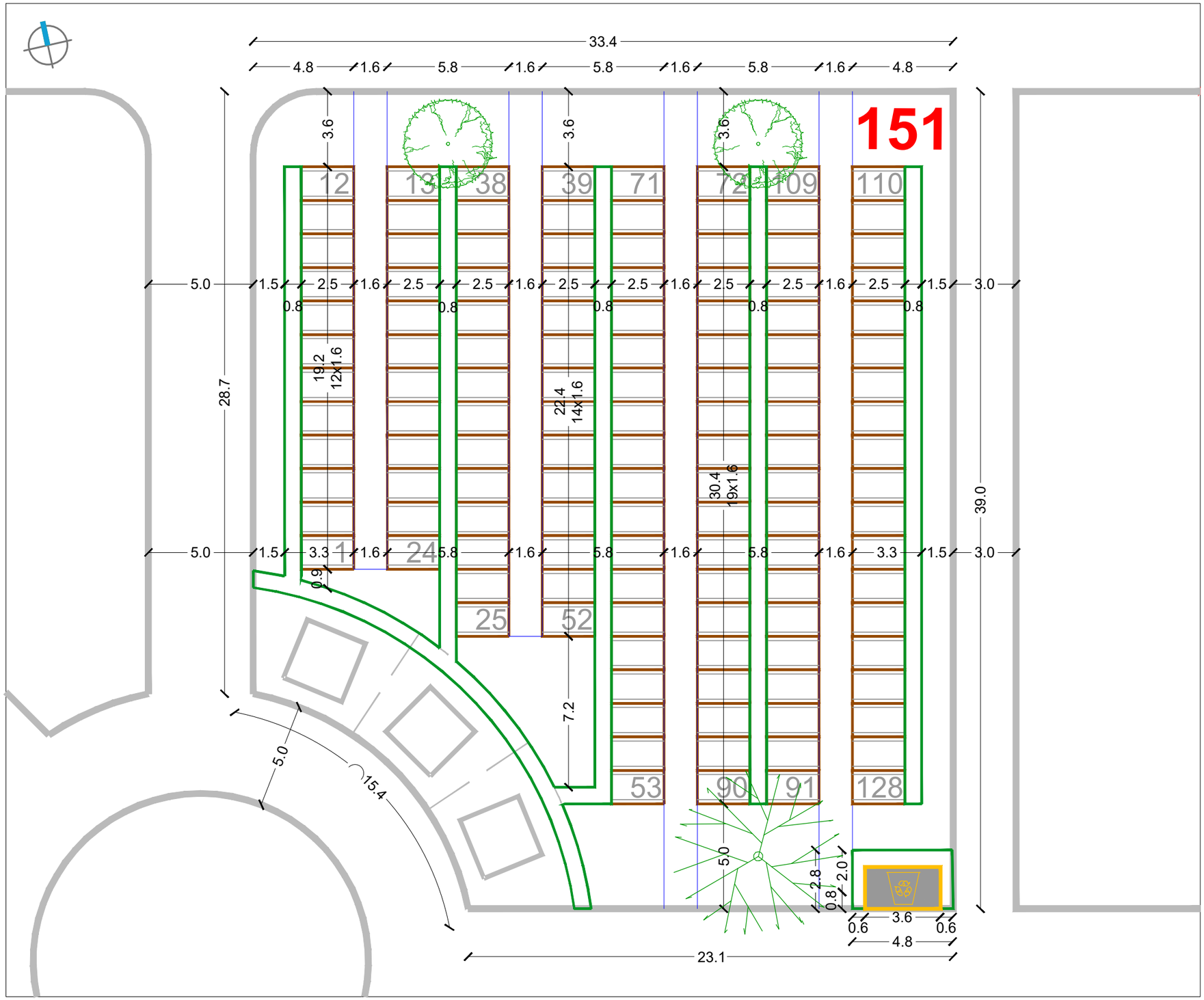

RASTER I RAZMJEŠTAJ UKOPNIH PARCELA ZA GROBNO POLJE

URBANISTICA

URBANISTIČKI PLAN UREĐENJA
GROBLJA MARKOVO POLJE

MJ 1:200

JUŽNI DIO GROBLJA

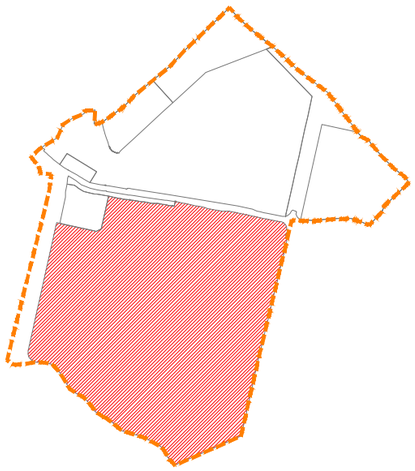

RASTER I RAZMJEŠTAJ
GROBNIH POLJA

152

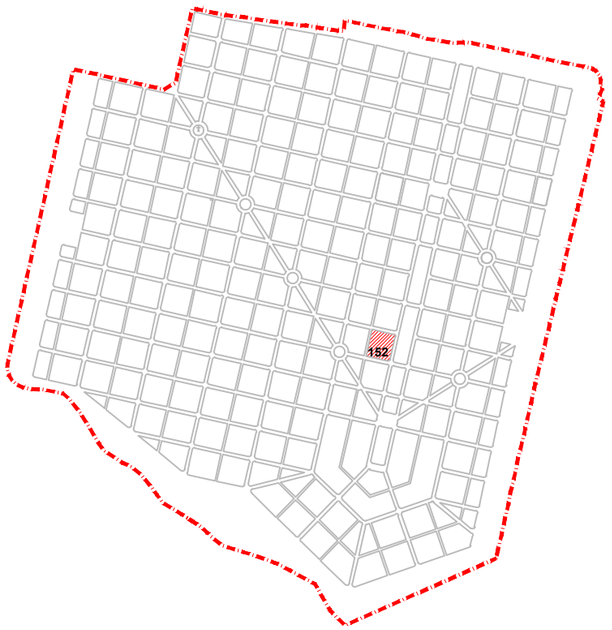

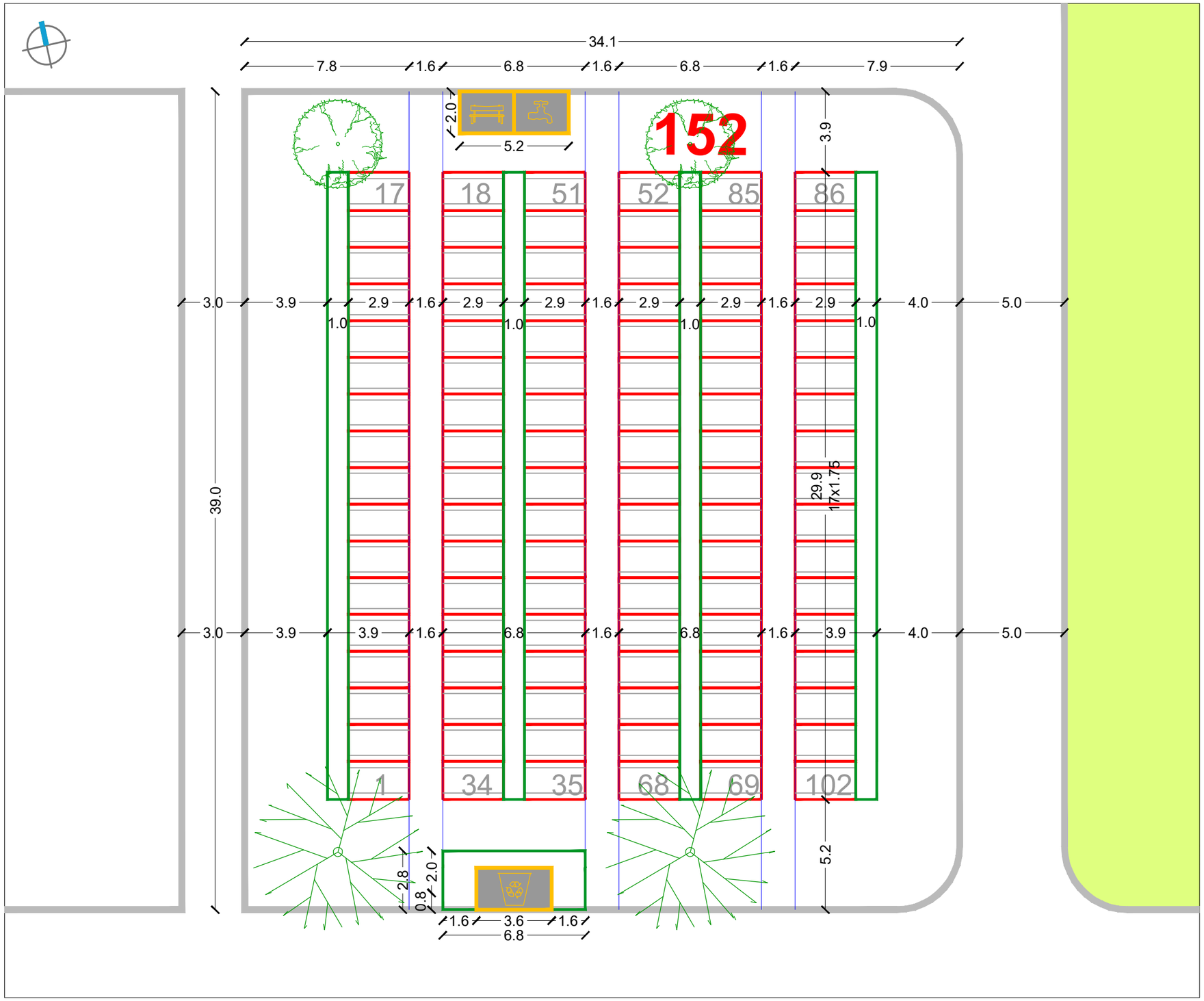

RASTER I RAZMJEŠTAJ UKOPNIH PARCELA ZA GROBNO POLJE

URBANISTICA

URBANISTIČKI PLAN UREĐENJA
GROBLJA MARKOVO POLJE

MJ 1:200

JUŽNI DIO GROBLJA

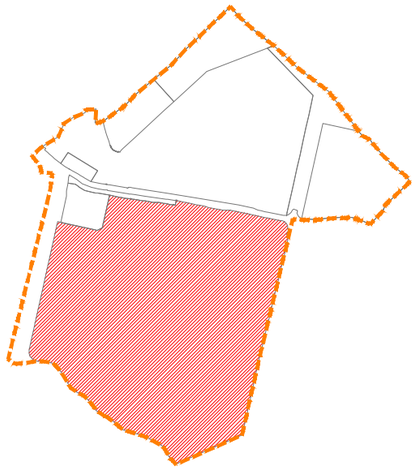

RASTER I RAZMJEŠTAJ
GROBNIH POLJA

153

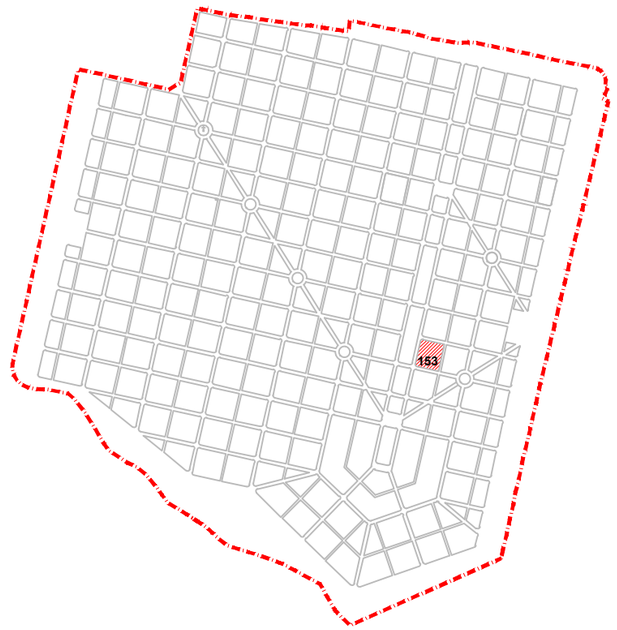

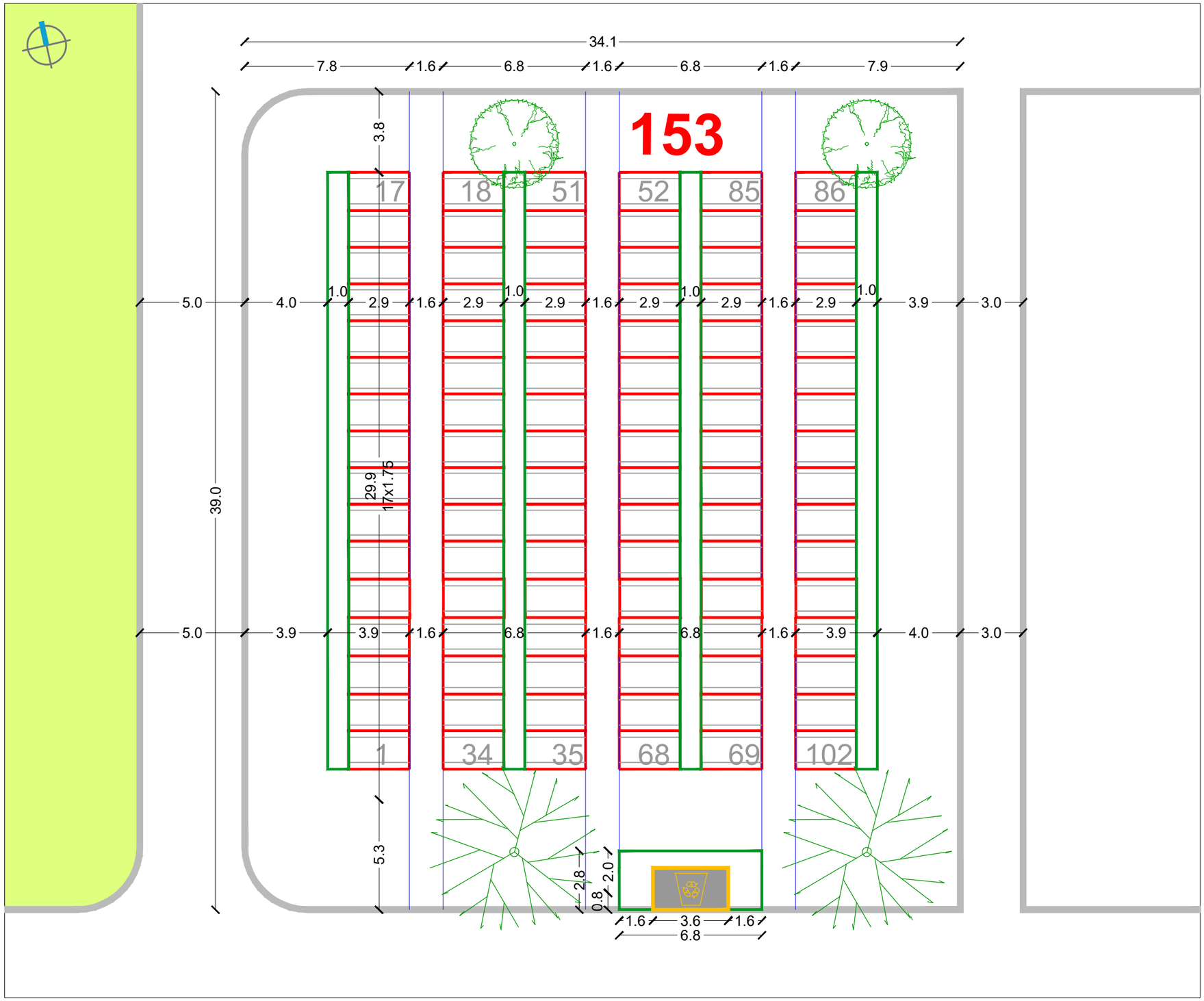

RASTER I RAZMJEŠTAJ UKOPNIH PARCELA ZA GROBNO POLJE

URBANISTICA

URBANISTIČKI PLAN UREĐENJA
GROBLJA MARKOVO POLJE

MJ 1:200

JUŽNI DIO GROBLJA

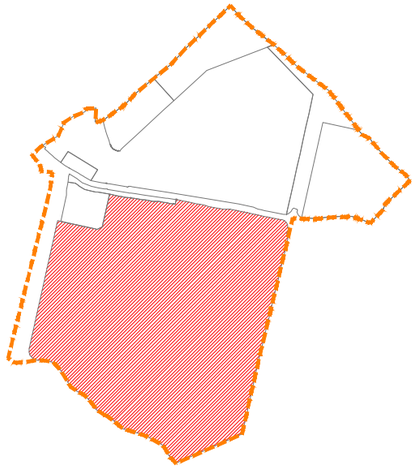

RASTER I RAZMJEŠTAJ
GROBNIH POLJA

154

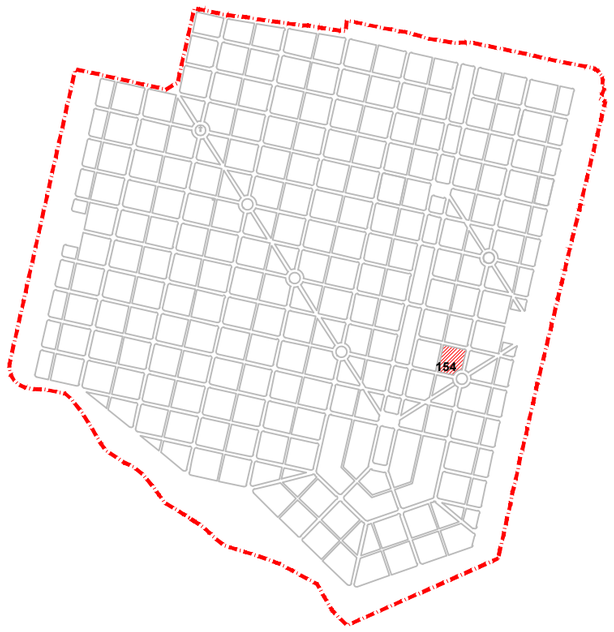

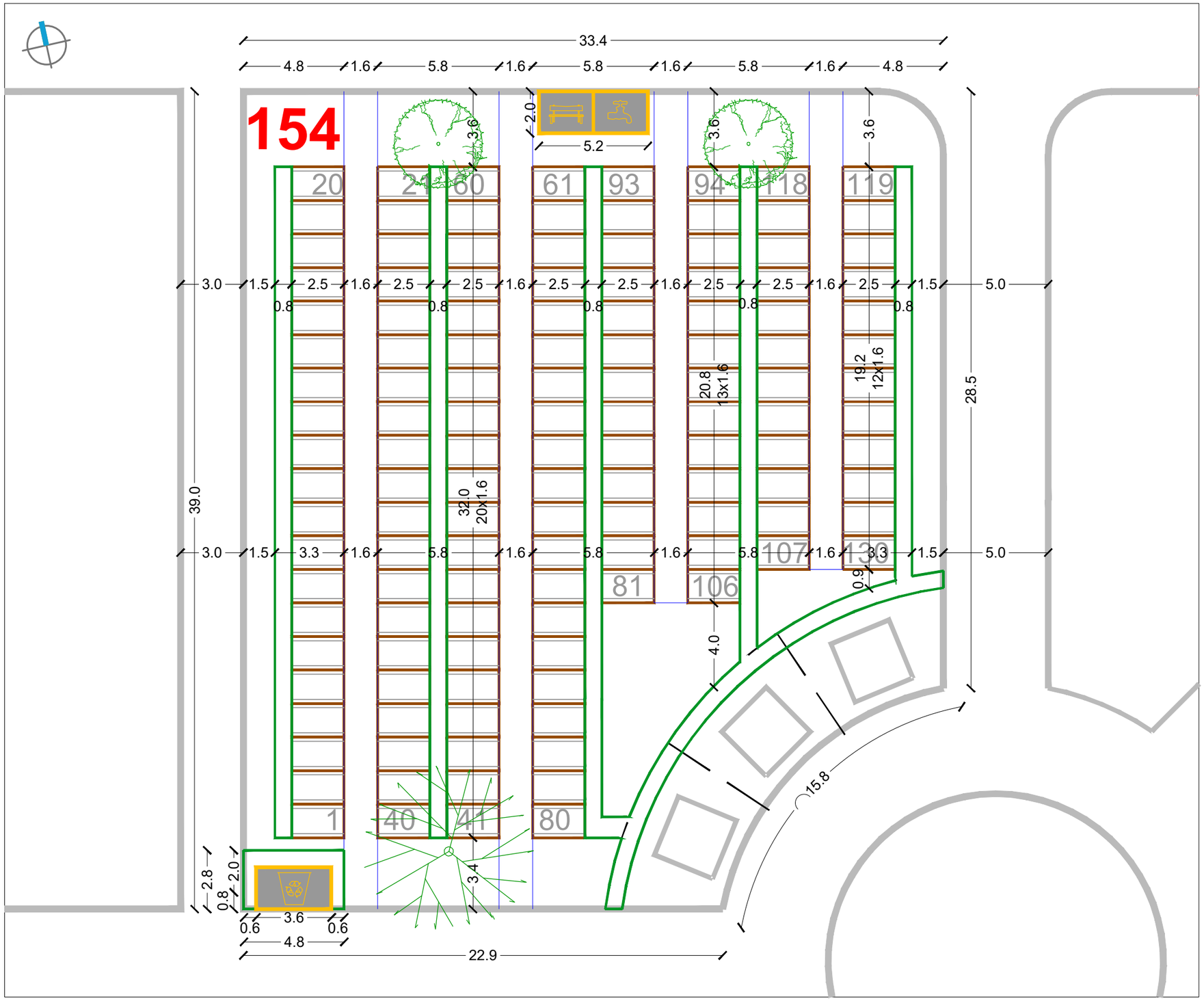

RASTER I RAZMJEŠTAJ UKOPNIH PARCELA ZA GROBNO POLJE

URBANISTICA

URBANISTIČKI PLAN UREĐENJA GROBLJA MARKOVO POLJE

MJ 1:200

JUŽNI DIO GROBLJA

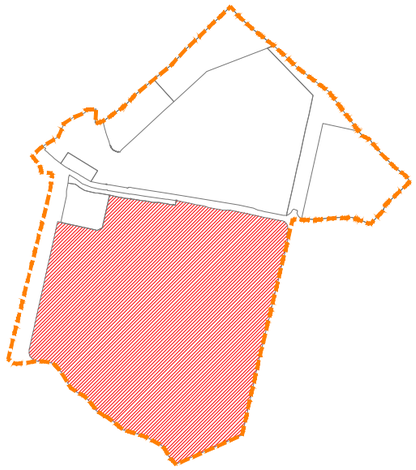

RASTER I RAZMJEŠTAJ GROBNIH POLJA

155(156)

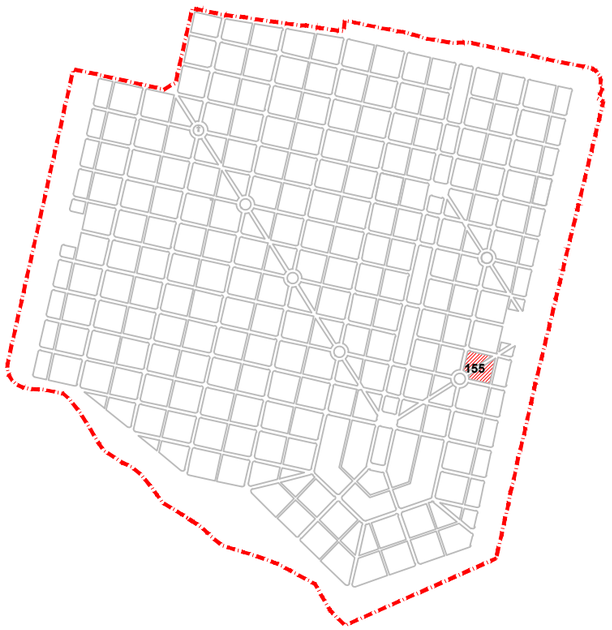

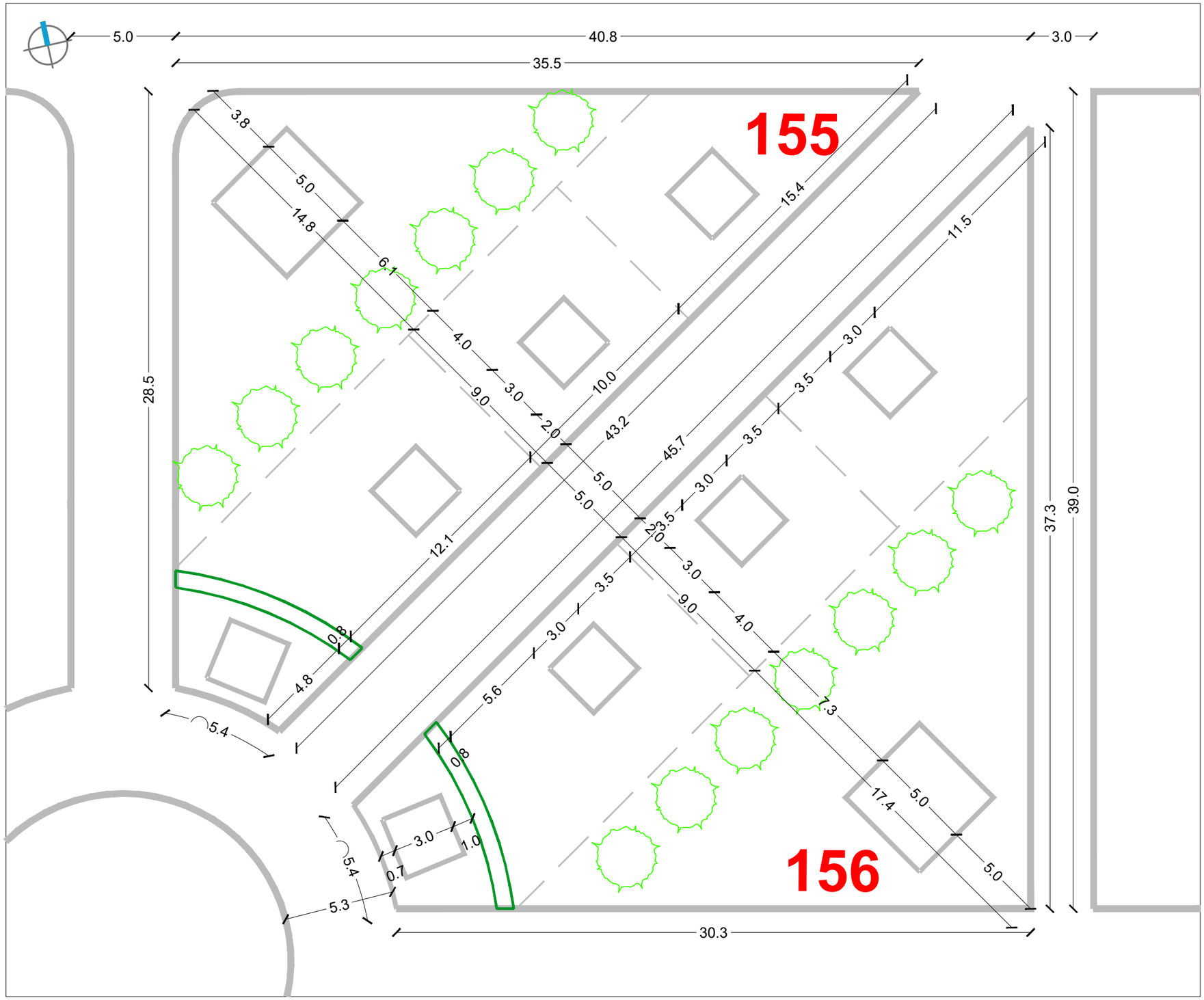

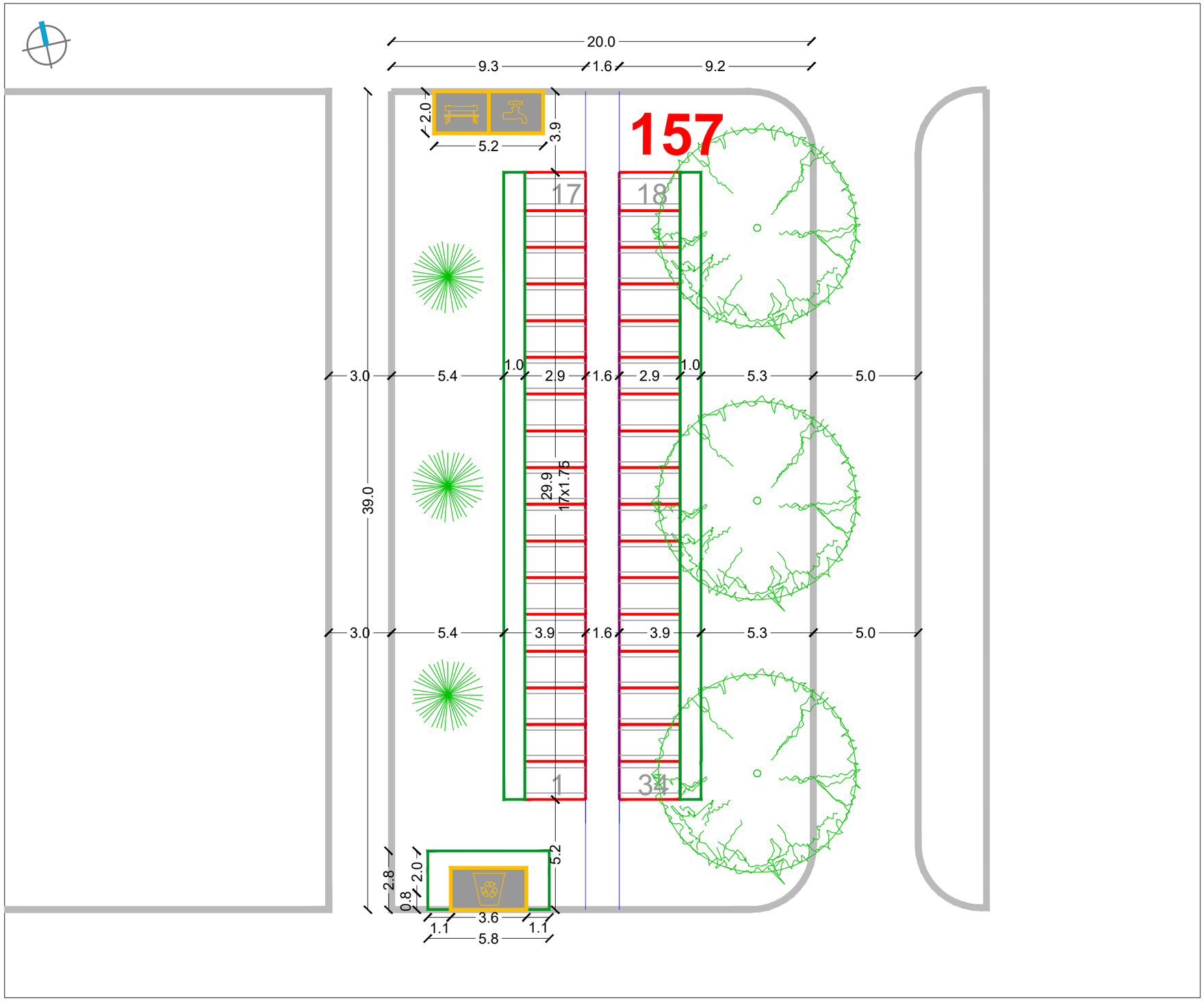

URBANISTIČKI PLAN UREĐENJA
GROBLJA MARKOVO POLJE

MJ 1:200

JUŽNI DIO GROBLJA

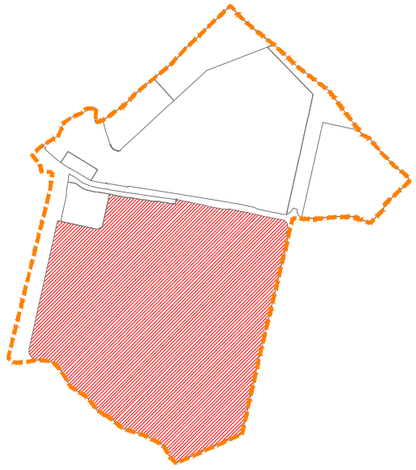

RASTER I RAZMJEŠTAJ
GROBNIH POLJA

157-210-238

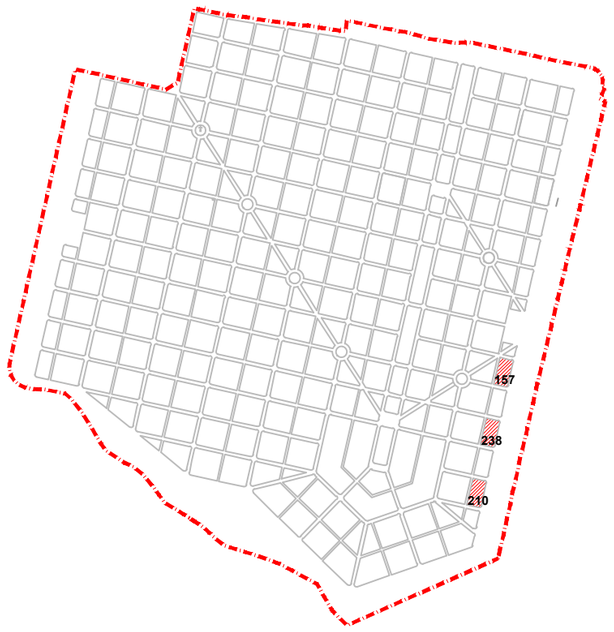

RASTER I RAZMJEŠTAJ UKOPNIH PARCELA ZA GROBNO POLJE

URBANISTICA

URBANISTIČKI PLAN UREĐENJA
GROBLJA MARKOVO POLJE

MJ 1:200

JUŽNI DIO GROBLJA

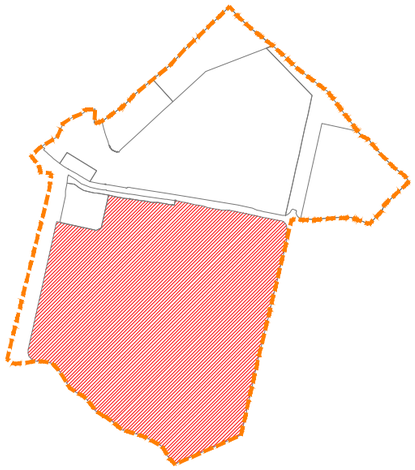

RASTER I RAZMJEŠTAJ
GROBNIH POLJA

158-188

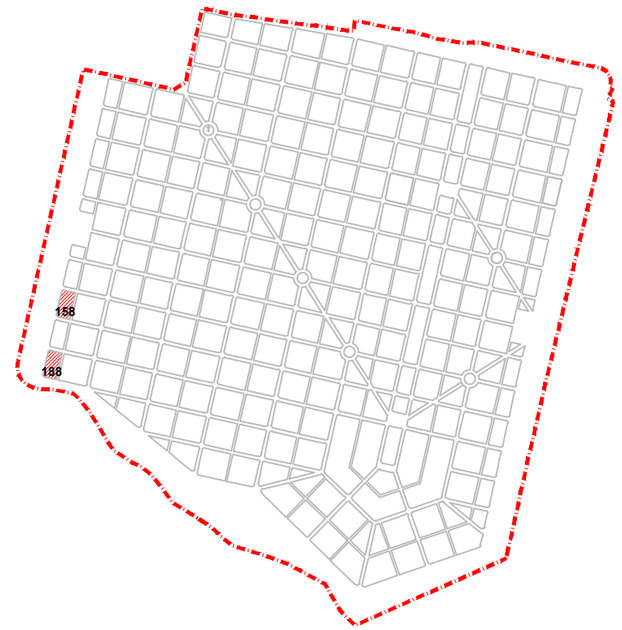

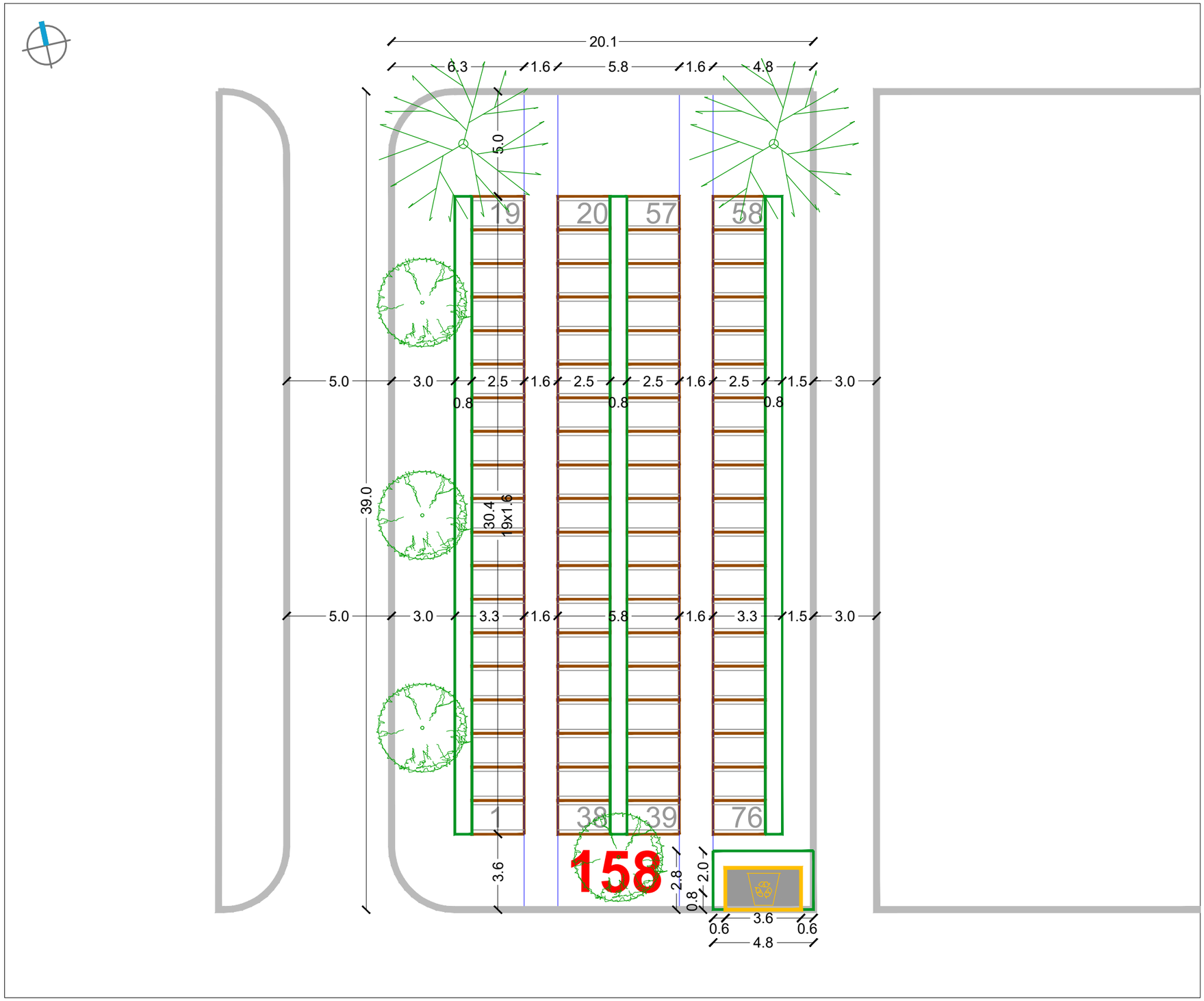

RASTER I RAZMJEŠTAJ UKOPNIH PARCELA ZA GROBNO POLJE

URBANISTICA

URBANISTIČKI PLAN UREĐENJA
GROBLJA MARKOVO POLJE

MJ 1:200

JUŽNI DIO GROBLJA

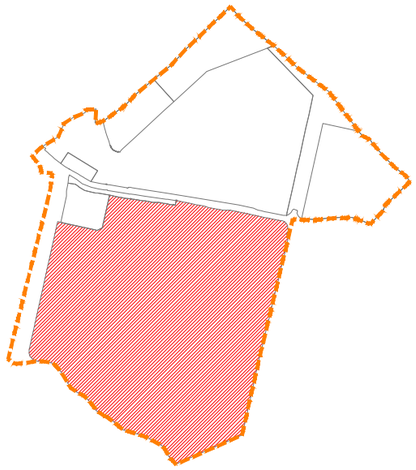

RASTER I RAZMJEŠTAJ
GROBNIH POLJA

159-163-189-193-197

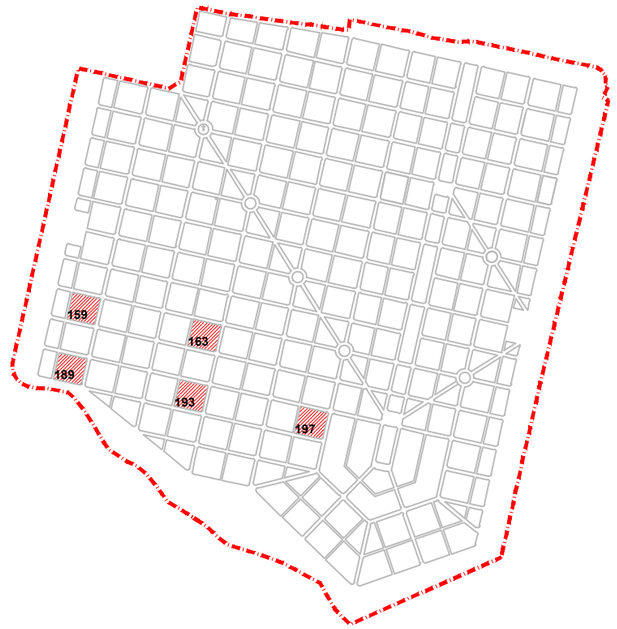

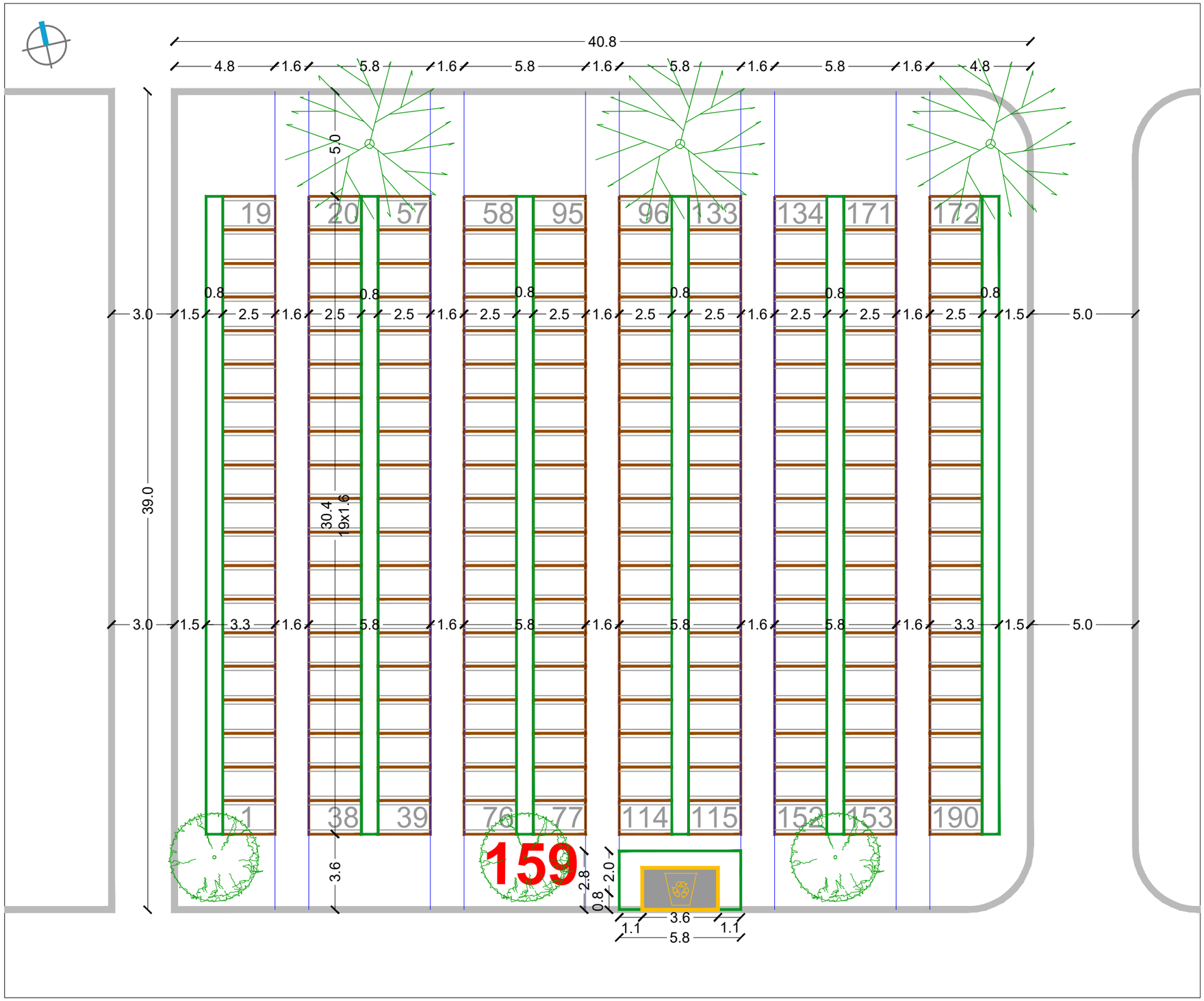

RASTER I RAZMJEŠTAJ UKOPNIH PARCELA ZA GROBNO POLJE

URBANISTICA

URBANISTIČKI PLAN UREĐENJA GROBLJA MARKOVO POLJE

MJ 1:200

JUŽNI DIO GROBLJA

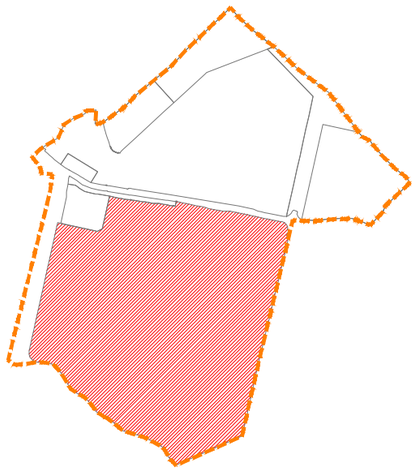

RASTER I RAZMJEŠTAJ GROBNIH POLJA

160-164-190-194-201-212

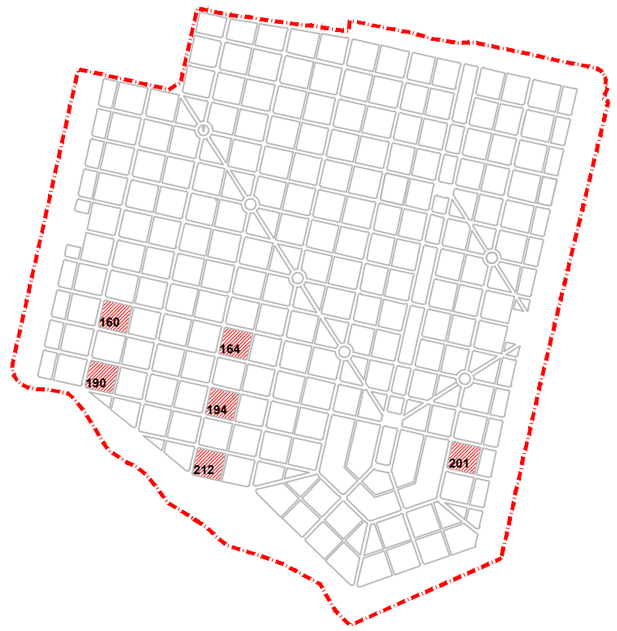

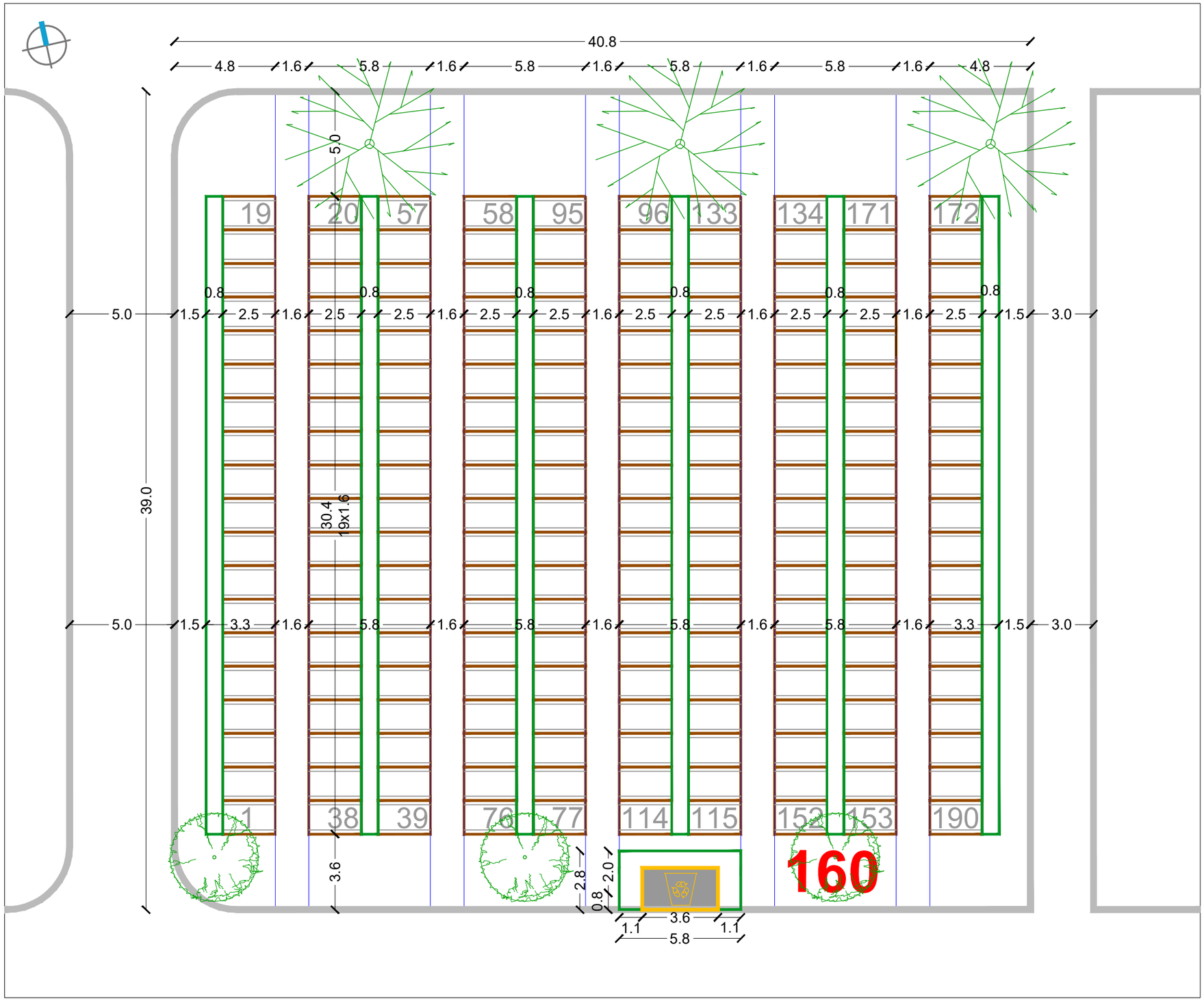

RASTER I RAZMJEŠTAJ UKOPNIH PARCELA ZA GROBNO POLJE

URBANISTICA

URBANISTIČKI PLAN UREĐENJA
GROBLJA MARKOVO POLJE

MJ 1:200

JUŽNI DIO GROBLJA

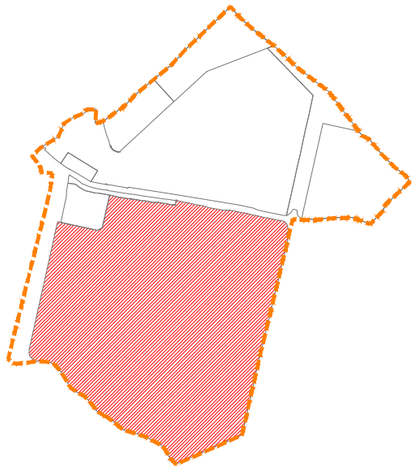

RASTER I RAZMJEŠTAJ
GROBNIH POLJA

161-165-191-195-213

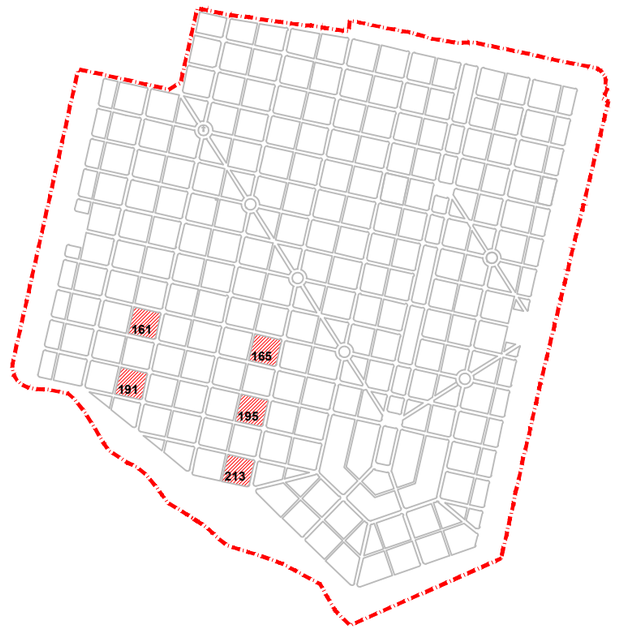

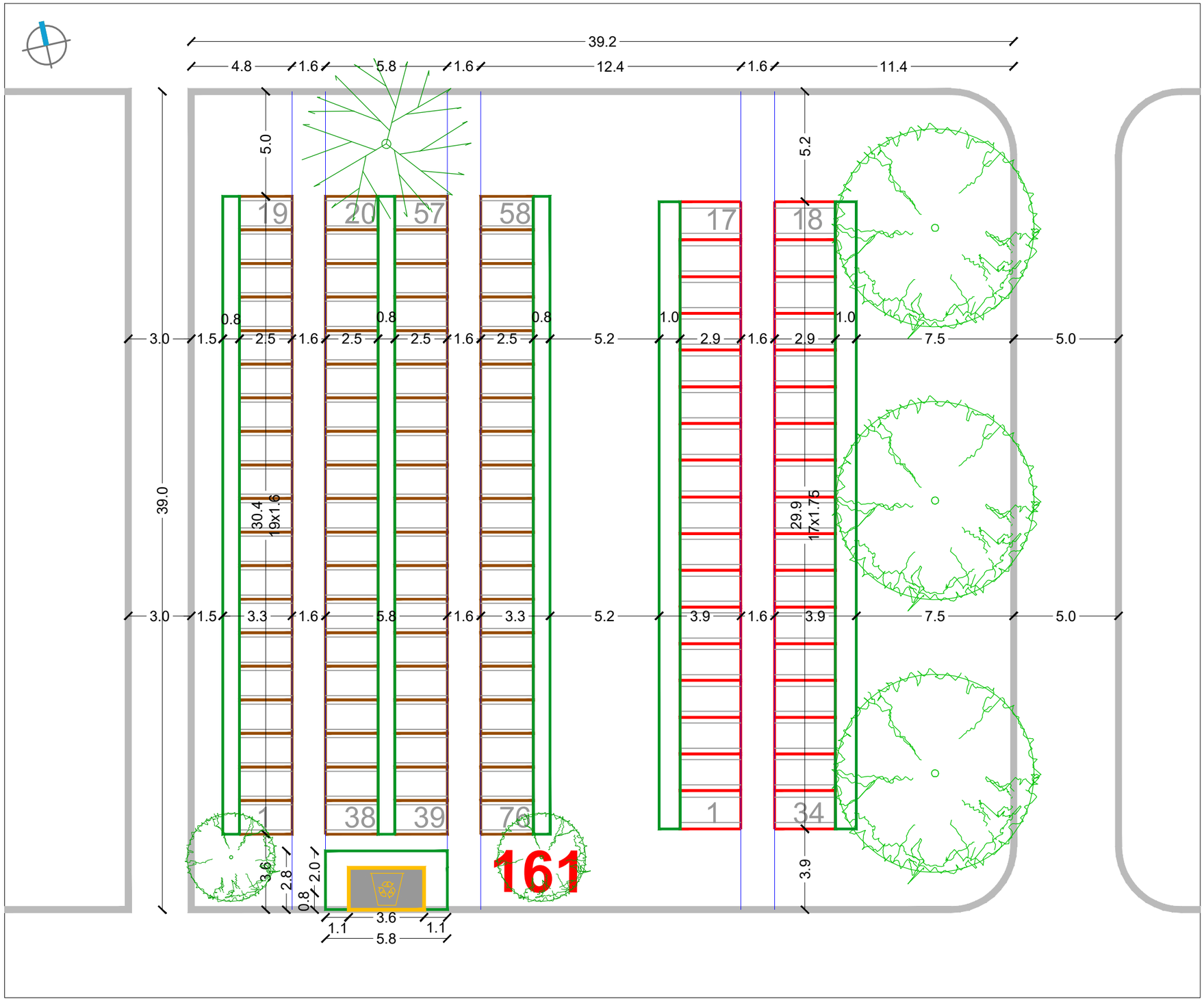

RASTER I RAZMJEŠTAJ UKOPNIH PARCELA ZA GROBNO POLJE

URBANISTICA

URBANISTIČKI PLAN UREĐENJA
GROBLJA MARKOVO POLJE

MJ 1:200

JUŽNI DIO GROBLJA

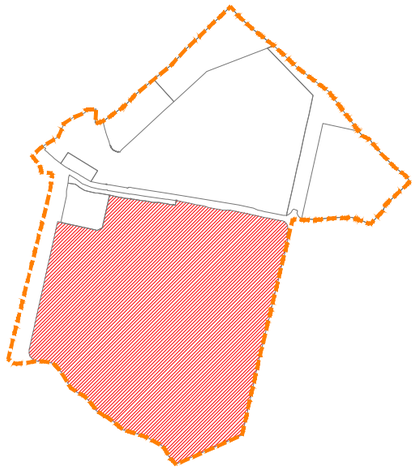

RASTER I RAZMJEŠTAJ
GROBNIH POLJA

162-166-192-196

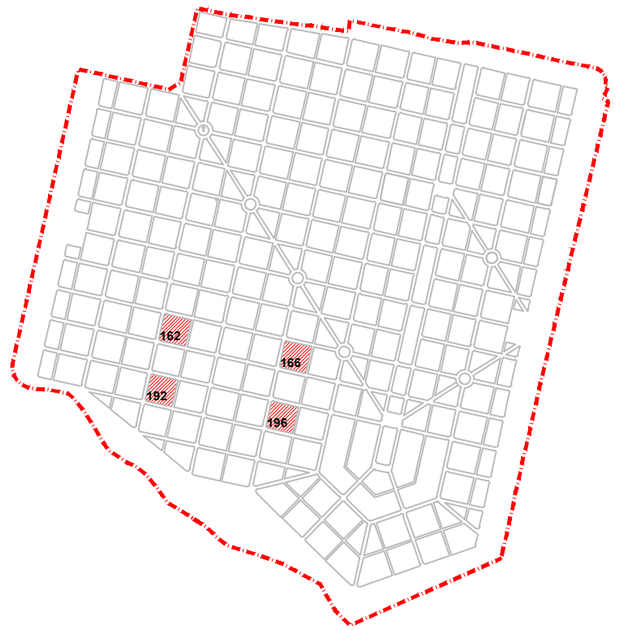

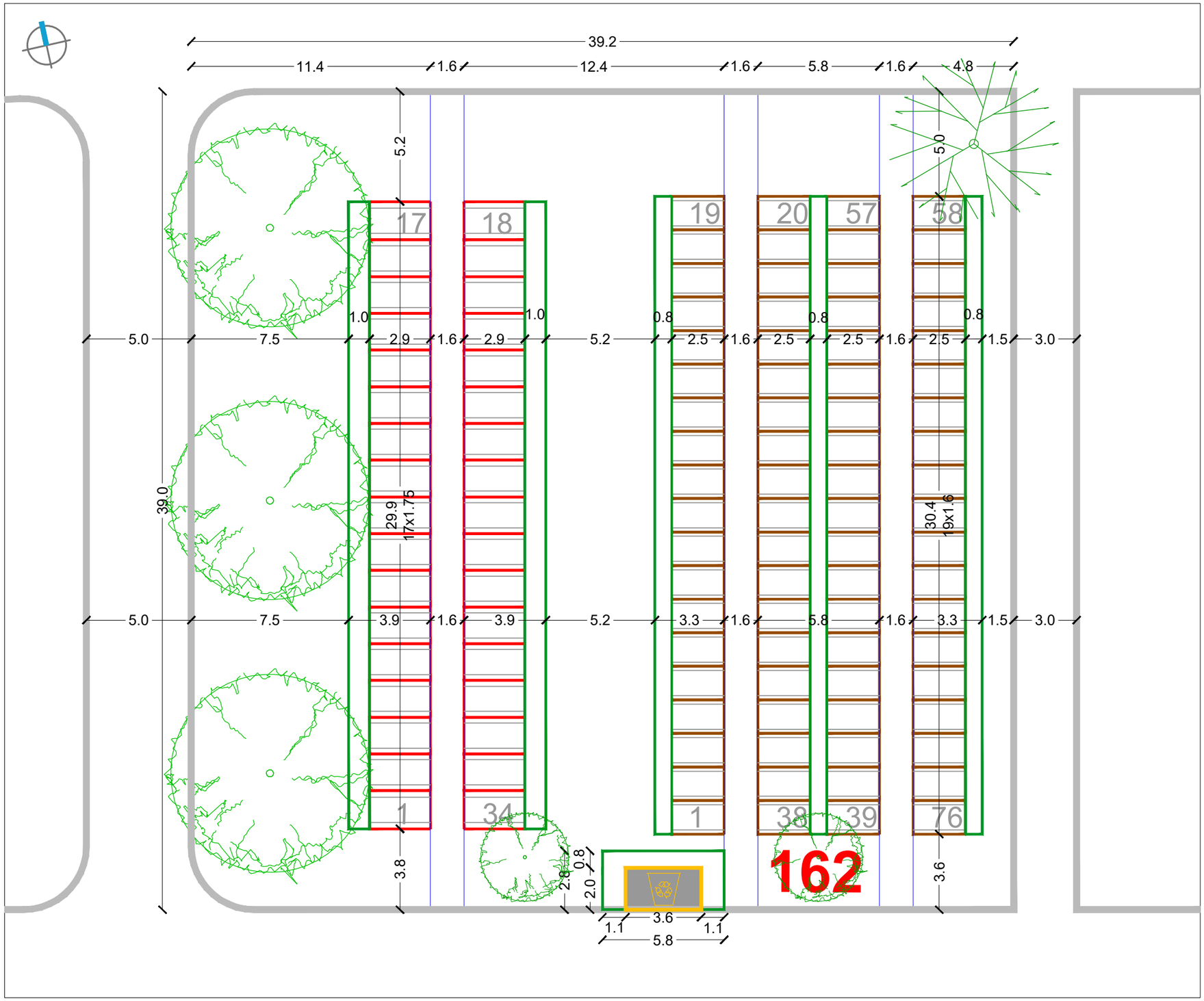

RASTER I RAZMJEŠTAJ UKOPNIH PARCELA ZA GROBNO POLJE

URBANISTICA

URBANISTIČKI PLAN UREĐENJA
GROBLJA MARKOVO POLJE

MJ 1:200

JUŽNI DIO GROBLJA

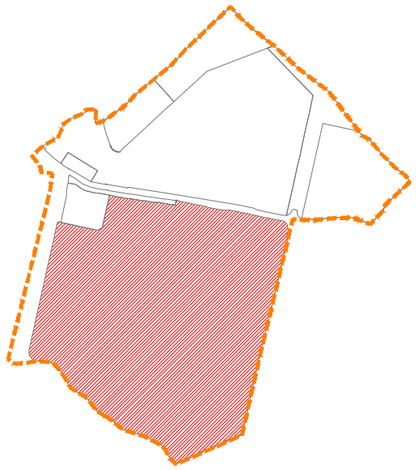

RASTER I RAZMJEŠTAJ
GROBNIH POLJA

167

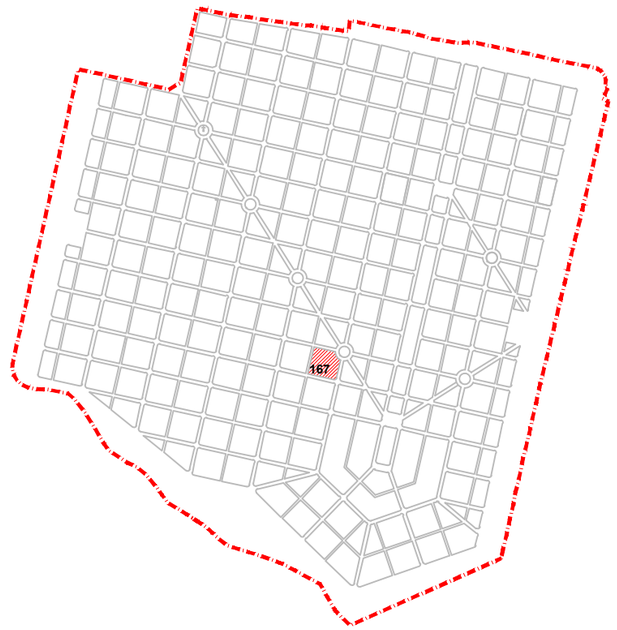

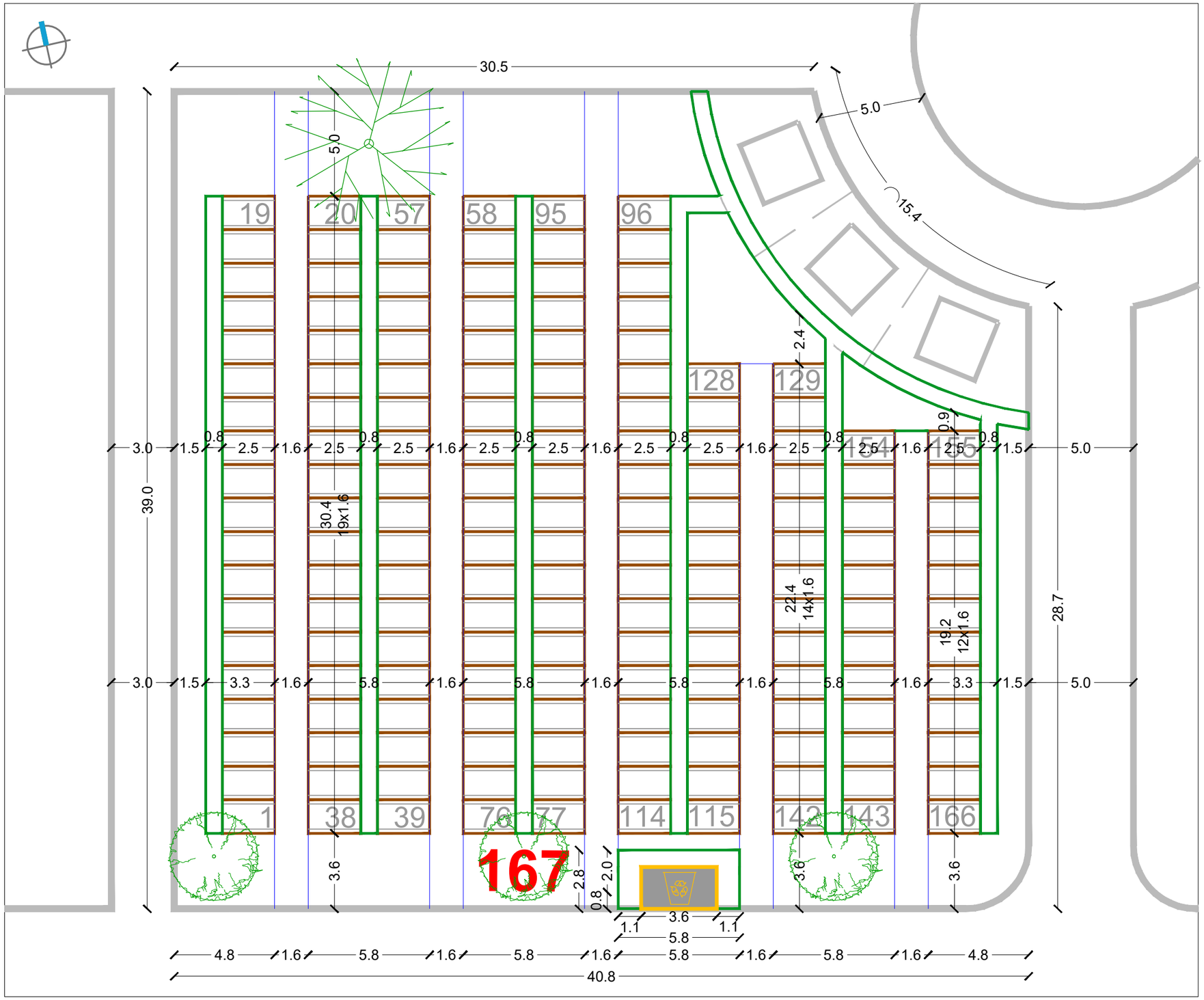

RASTER I RAZMJEŠTAJ UKOPNIH PARCELA ZA GROBNO POLJE

URBANISTICA

URBANISTIČKI PLAN UREĐENJA
GROBLJA MARKOVO POLJE

MJ 1:200

JUŽNI DIO GROBLJA

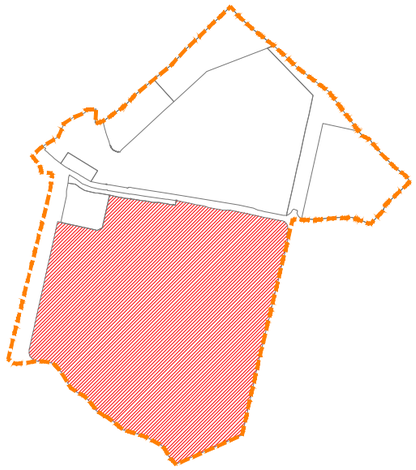

RASTER I RAZMJEŠTAJ
GROBNIH POLJA

168(169)

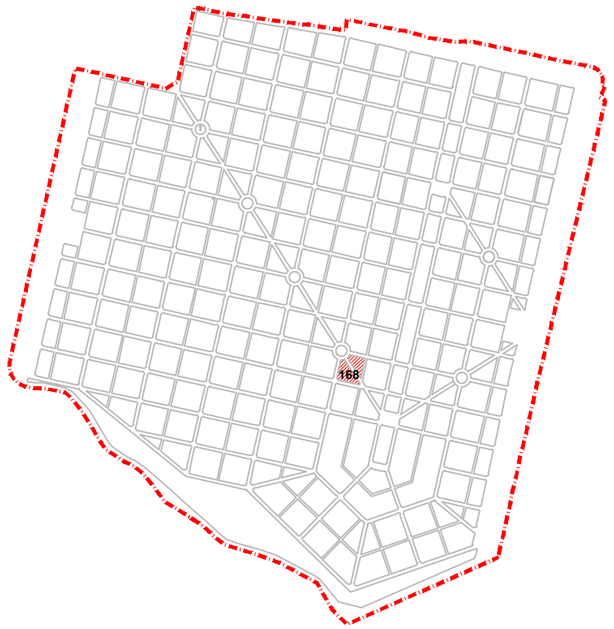

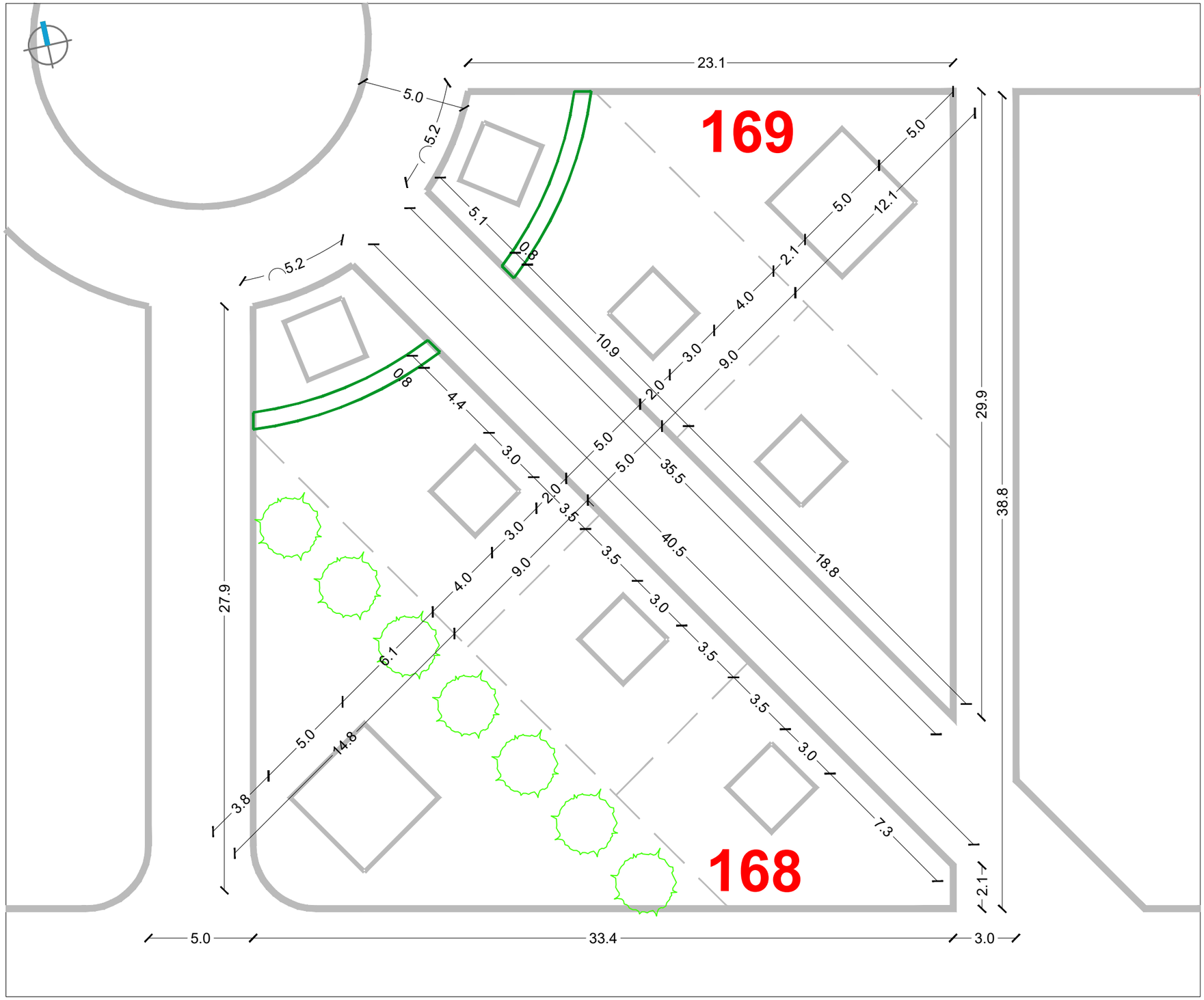

RASTER I RAZMJEŠTAJ UKOPNIH PARCELA ZA GROBNO POLJE

URBANISTICA

URBANISTIČKI PLAN UREĐENJA
GROBLJA MARKOVO POLJE

MJ 1:200

JUŽNI DIO GROBLJA

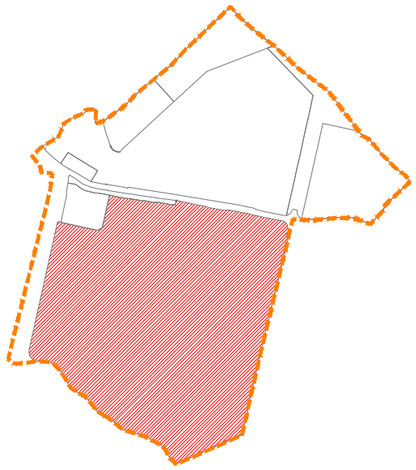

RASTER I RAZMJEŠTAJ
GROBNIH POLJA

170

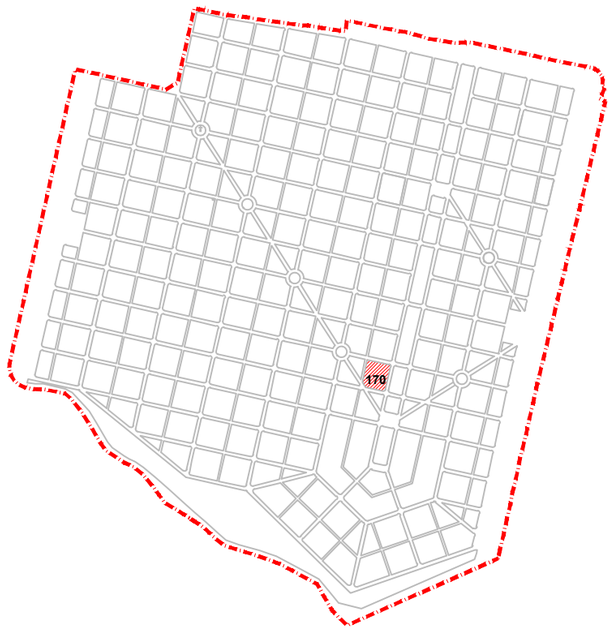

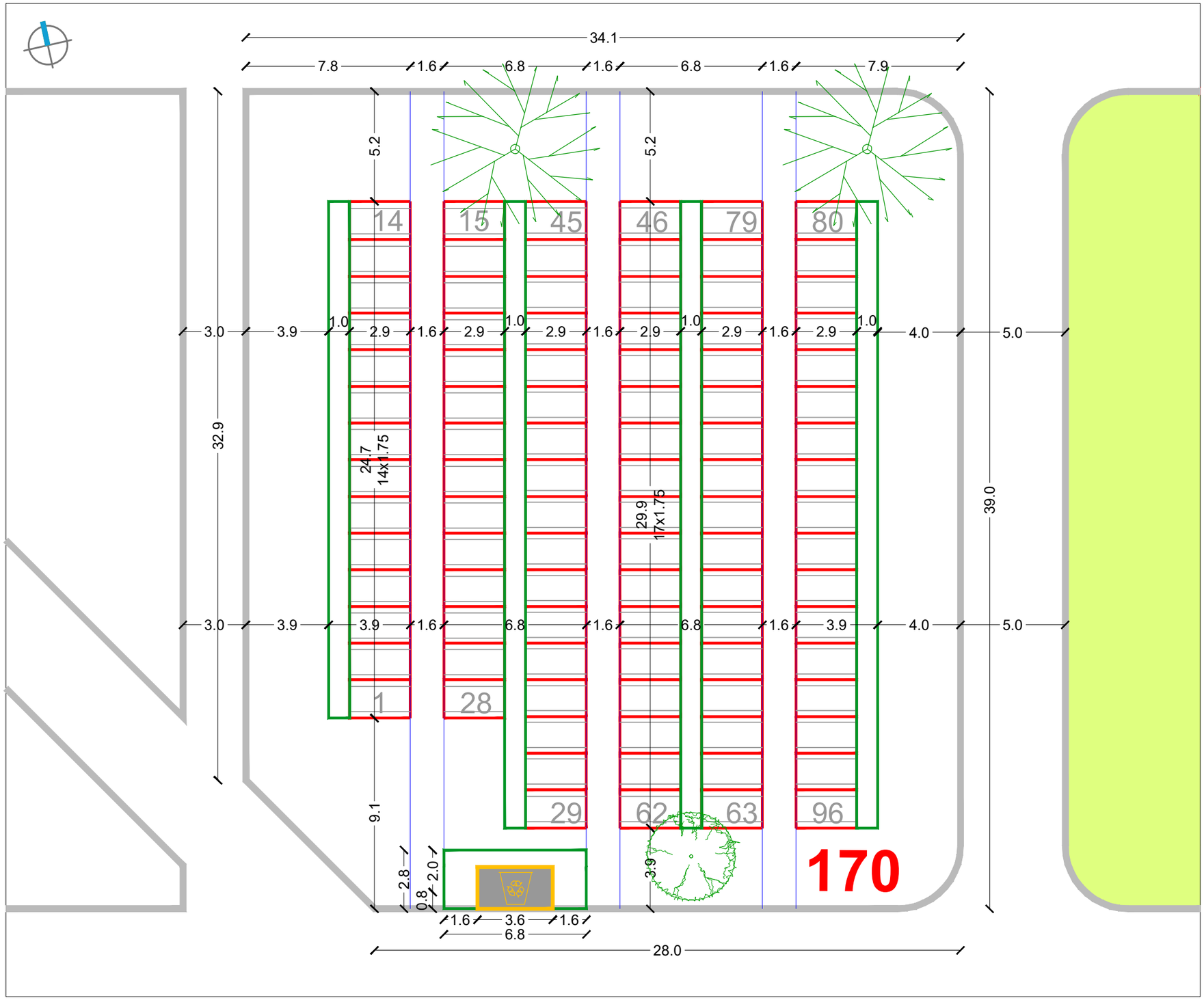

RASTER I RAZMJEŠTAJ UKOPNIH PARCELA ZA GROBNO POLJE

URBANISTICA

URBANISTIČKI PLAN UREĐENJA
GROBLJA MARKOVO POLJE

MJ 1:200

JUŽNI DIO GROBLJA

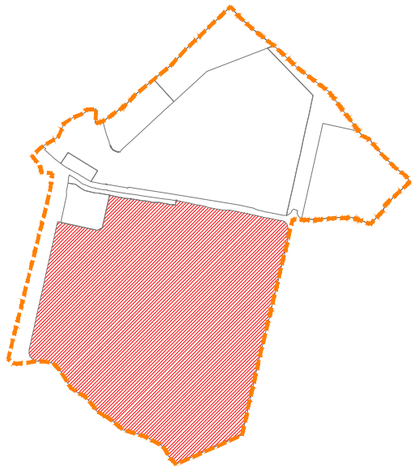

RASTER I RAZMJEŠTAJ
GROBNIH POLJA

171

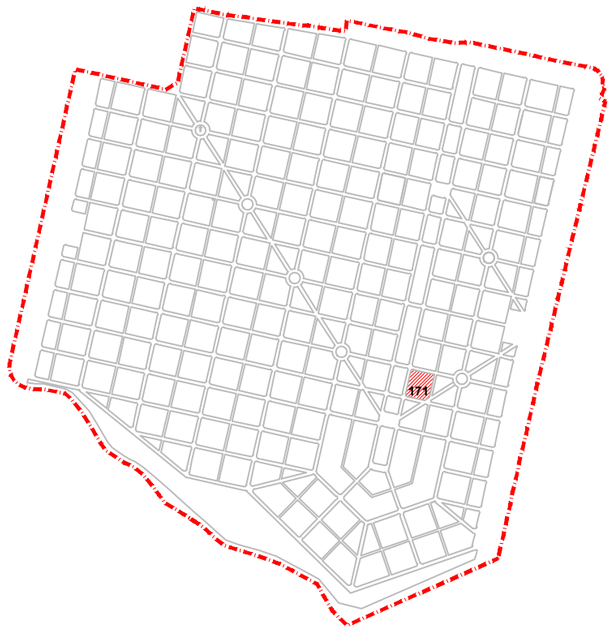

RASTER I RAZMJEŠTAJ UKOPNIH PARCELA ZA GROBNO POLJE

URBANISTICA

URBANISTIČKI PLAN UREĐENJA
GROBLJA MARKOVO POLJE

MJ 1:200

JUŽNI DIO GROBLJA

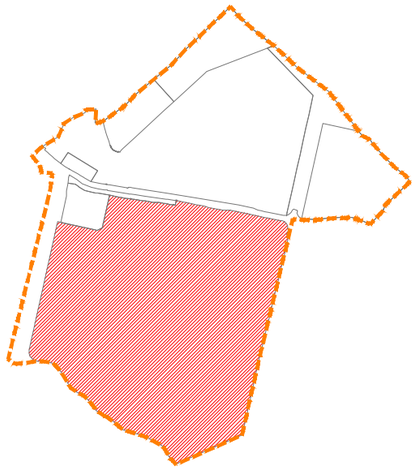

RASTER I RAZMJEŠTAJ
GROBNIH POLJA

172(173)

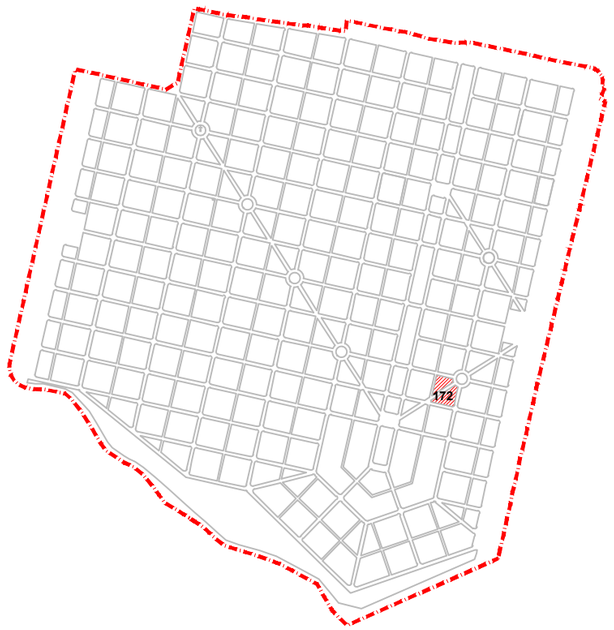



RASTER I RAZMJEŠTAJ UKOPNIH PARCELA ZA GROBNO POLJE

URBANISTICA

URBANISTIČKI PLAN UREĐENJA
GROBLJA MARKOVO POLJE

MJ 1:200

JUŽNI DIO GROBLJA

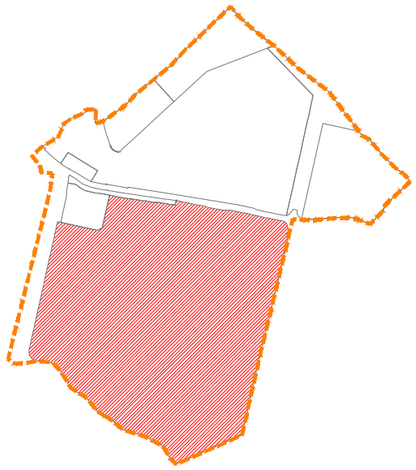

RASTER I RAZMJEŠTAJ
GROBNIH POLJA

174

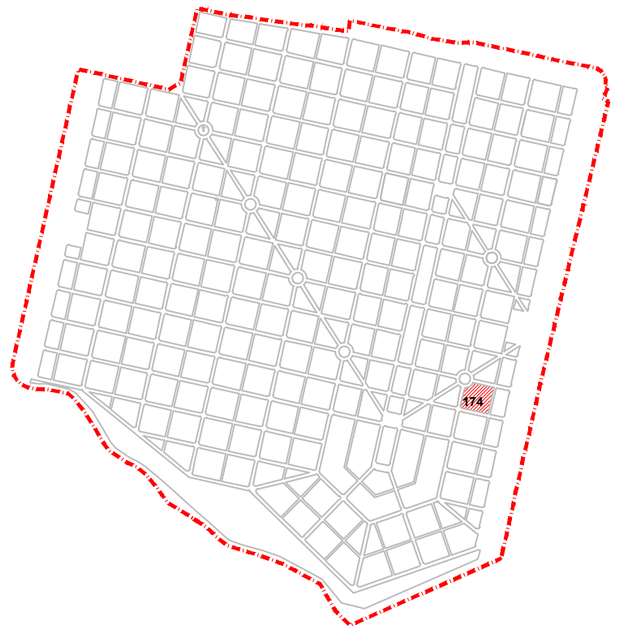

RASTER I RAZMJEŠTAJ UKOPNIH PARCELA ZA GROBNO POLJE

URBANISTICA

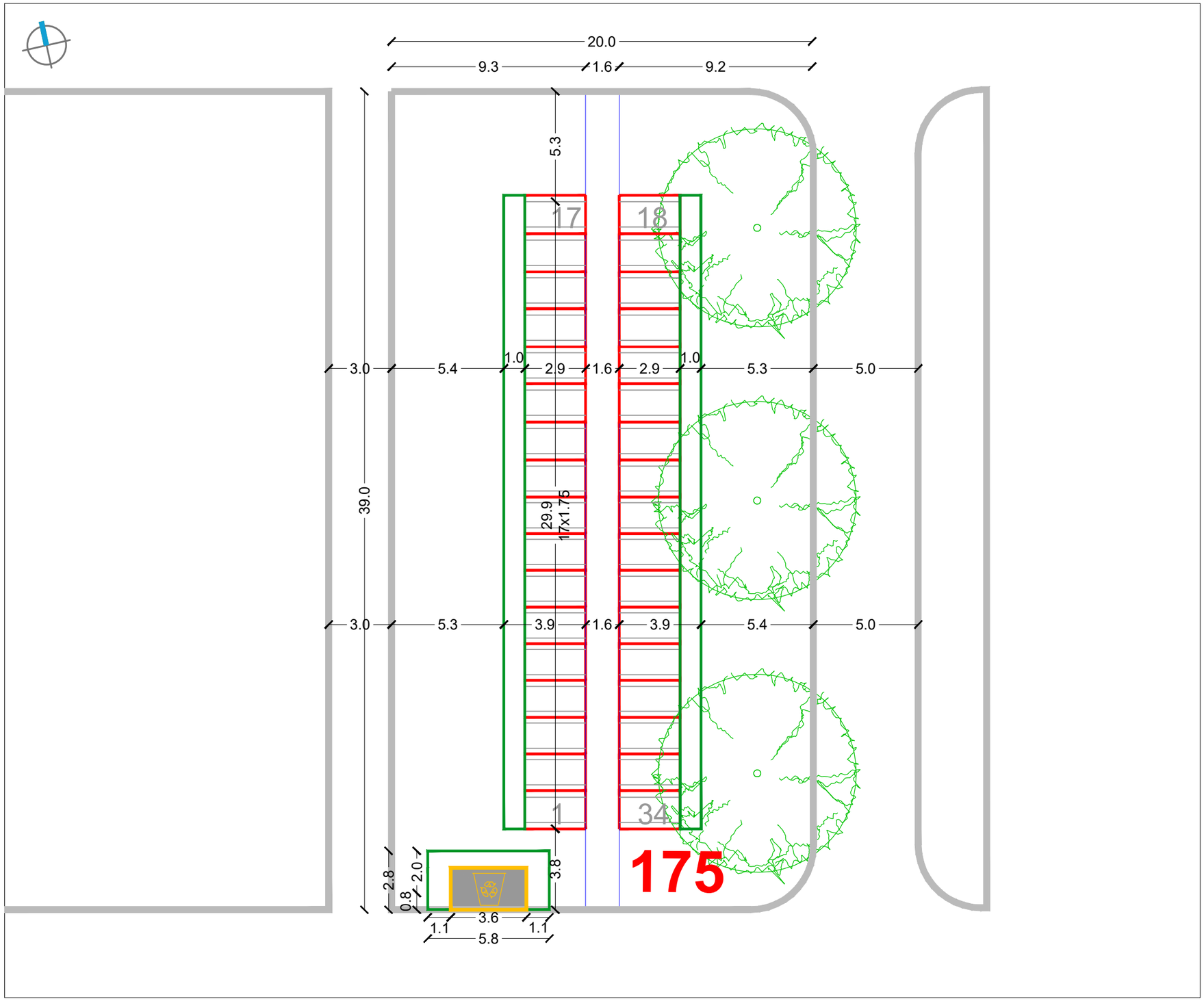

URBANISTIČKI PLAN UREĐENJA
GROBLJA MARKOVO POLJE

MJ 1:200

JUŽNI DIO GROBLJA

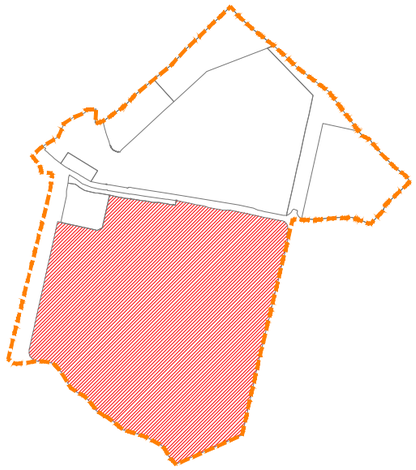

RASTER I RAZMJEŠTAJ
GROBNIH POLJA

175-239

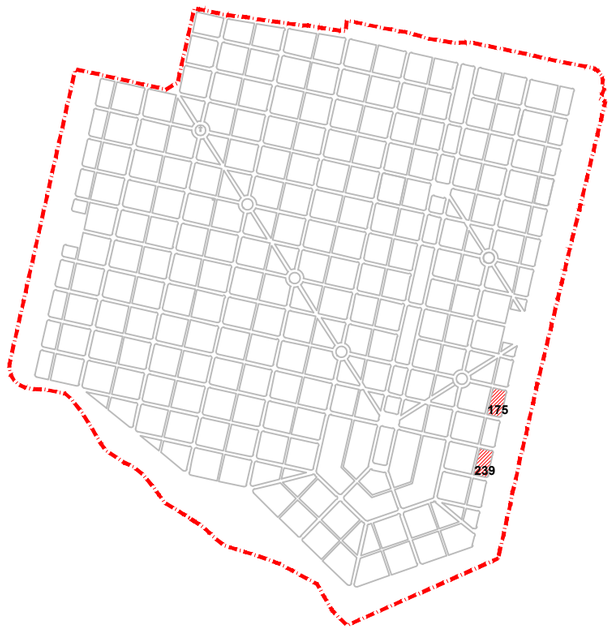

RASTER I RAZMJEŠTAJ UKOPNIH PARCELA ZA GROBNO POLJE

URBANISTICA

URBANISTIČKI PLAN UREĐENJA
GROBLJA MARKOVO POLJE

MJ 1:200

JUŽNI DIO GROBLJA

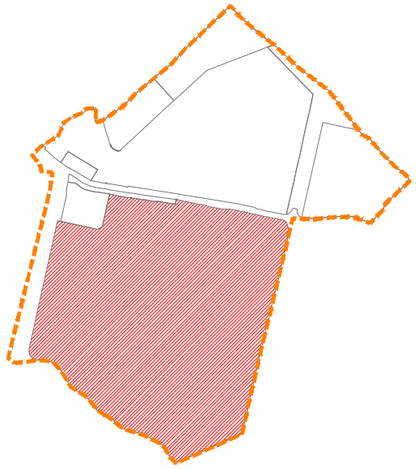

RASTER I RAZMJEŠTAJ
GROBNIH POLJA

186

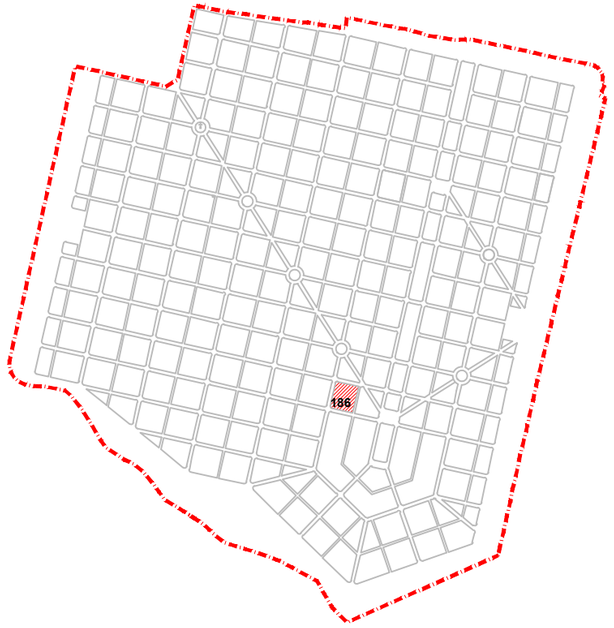

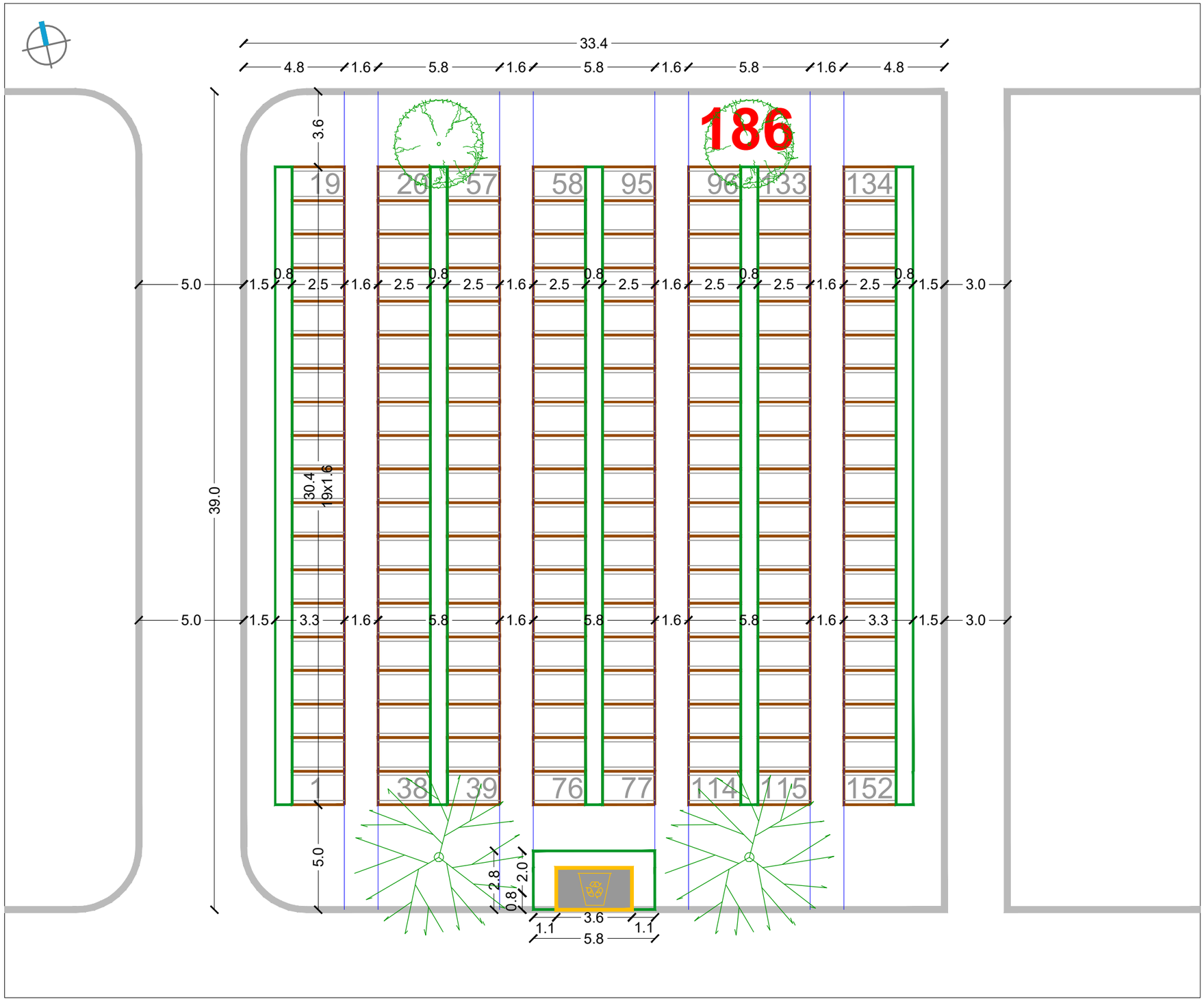

RASTER I RAZMJEŠTAJ UKOPNIH PARCELA ZA GROBNO POLJE

URBANISTICA

URBANISTIČKI PLAN UREĐENJA
GROBLJA MARKOVO POLJE

MJ 1:200

JUŽNI DIO GROBLJA

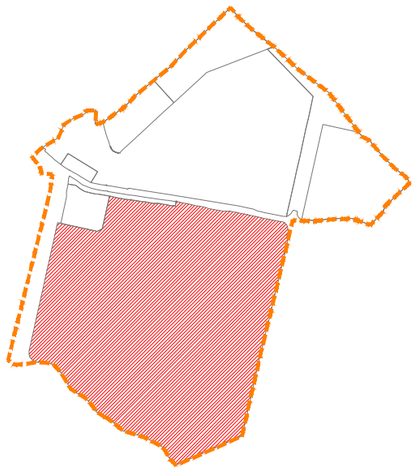

RASTER I RAZMJEŠTAJ
GROBNIH POLJA

187

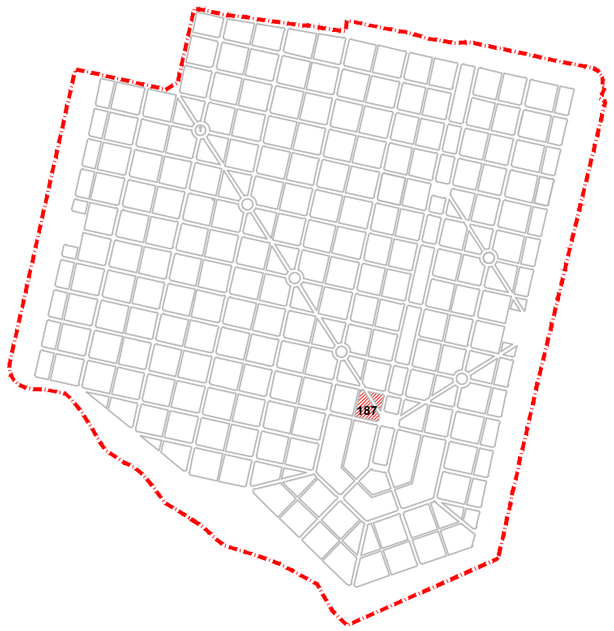

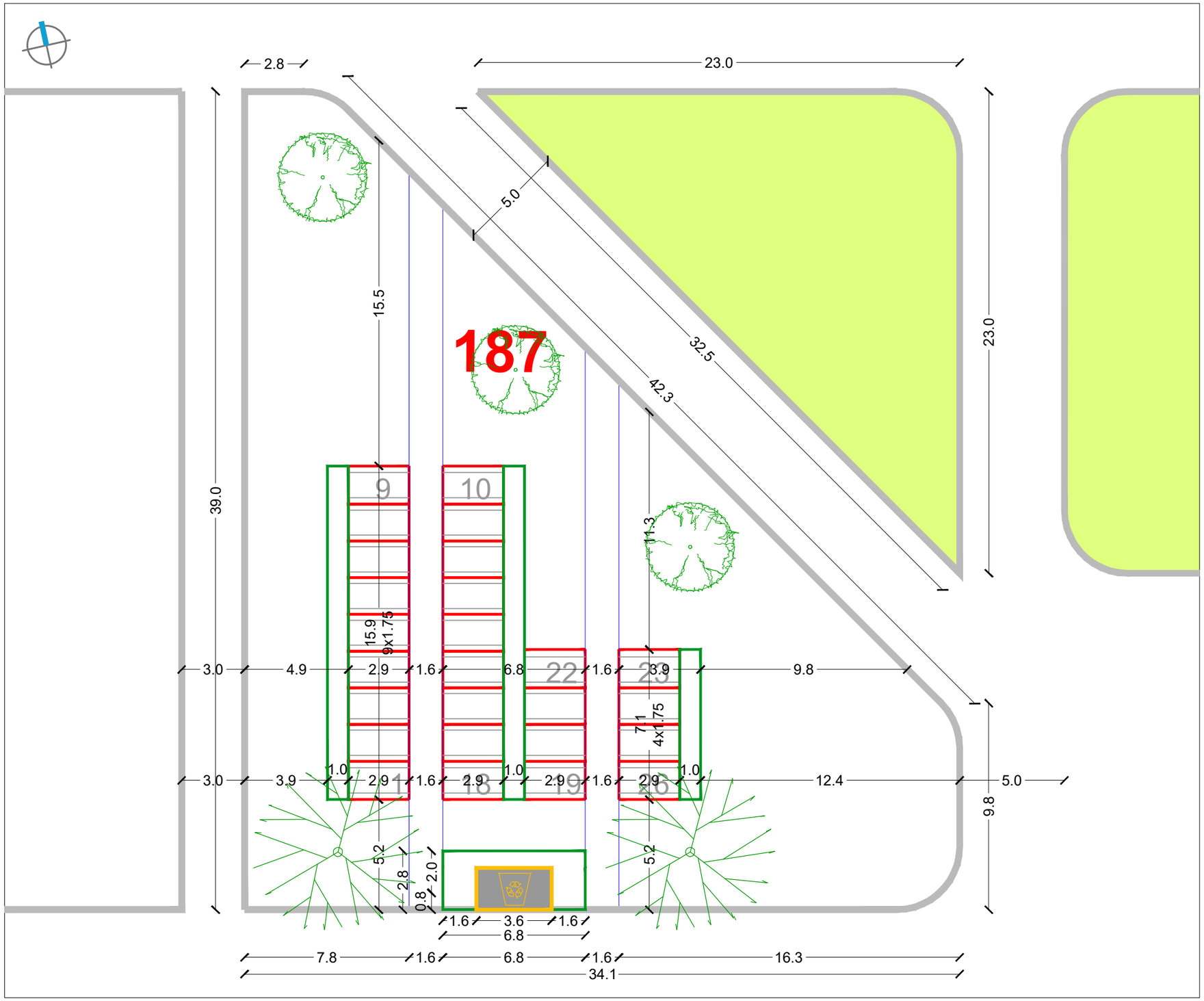

RASTER I RAZMJEŠTAJ UKOPNIH PARCELA ZA GROBNO POLJE

URBANISTICA

URBANISTIČKI PLAN UREĐENJA
GROBLJA MARKOVO POLJE

MJ 1:200

JUŽNI DIO GROBLJA

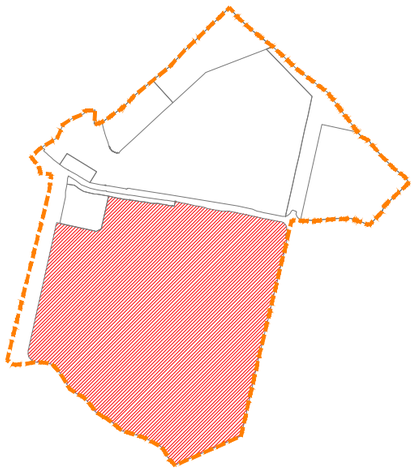

RASTER I RAZMJEŠTAJ
GROBNIH POLJA

202

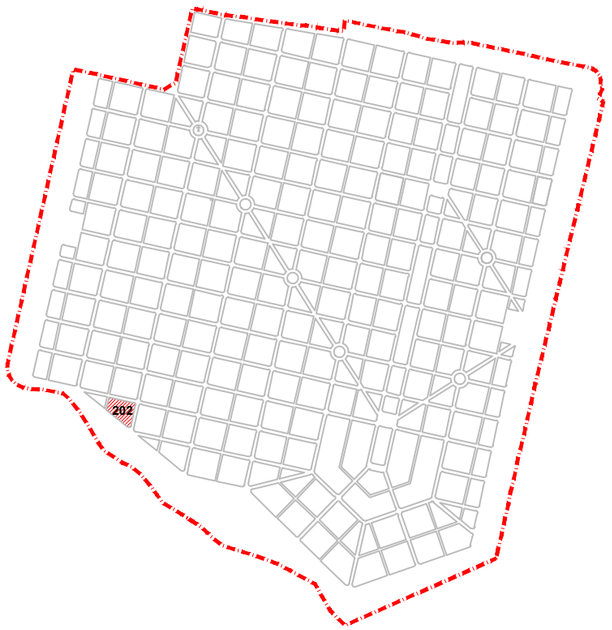

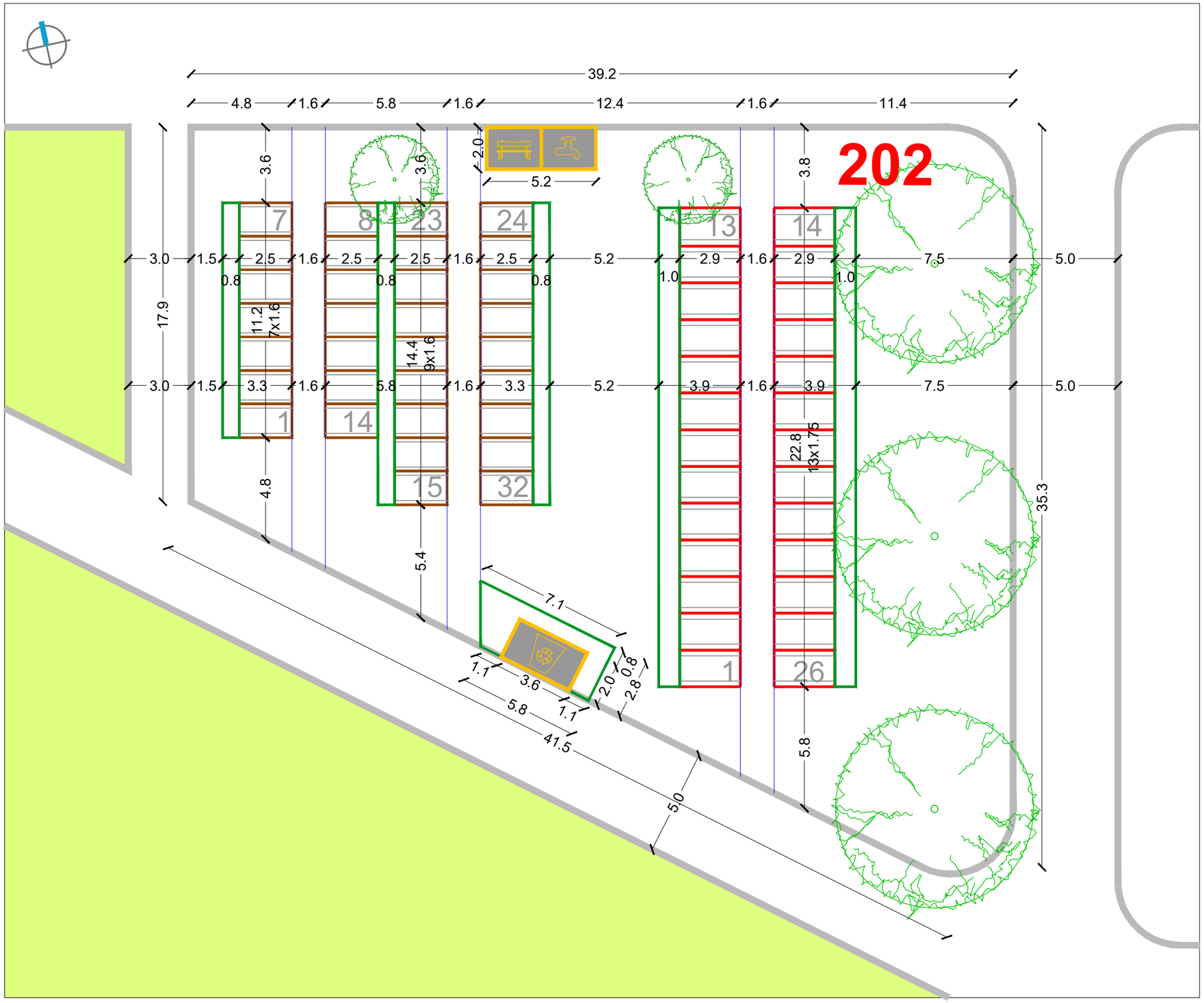

RASTER I RAZMJEŠTAJ UKOPNIH PARCELA ZA GROBNO POLJE

URBANISTICA

URBANISTIČKI PLAN UREĐENJA GROBLJA MARKOVO POLJE

MJ 1:200

JUŽNI DIO GROBLJA

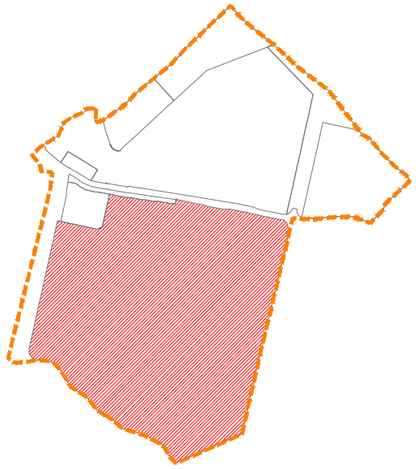

RASTER I RAZMJEŠTAJ GROBNIH POLJA

209

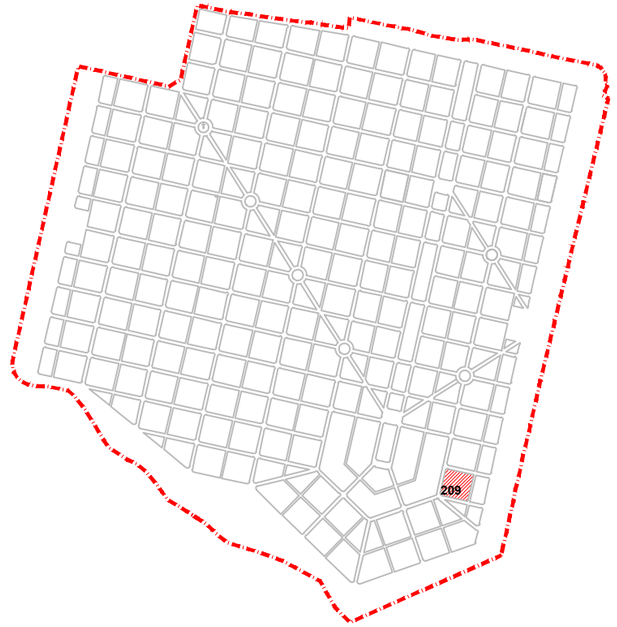

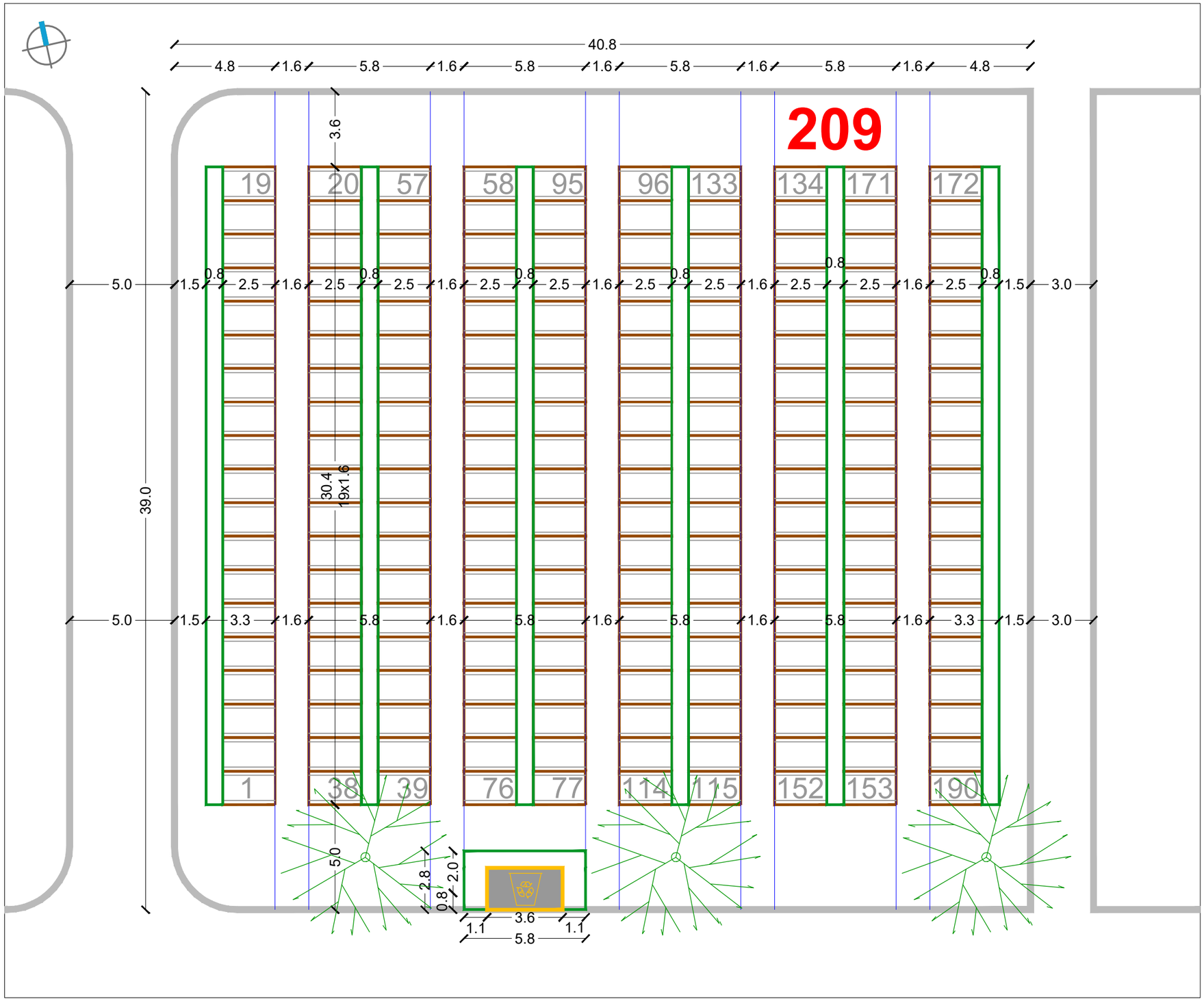

RASTER I RAZMJEŠTAJ UKOPNIH PARCELA ZA GROBNO POLJE

URBANISTICA

URBANISTIČKI PLAN UREĐENJA
GROBLJA MARKOVO POLJE

MJ 1:200

JUŽNI DIO GROBLJA

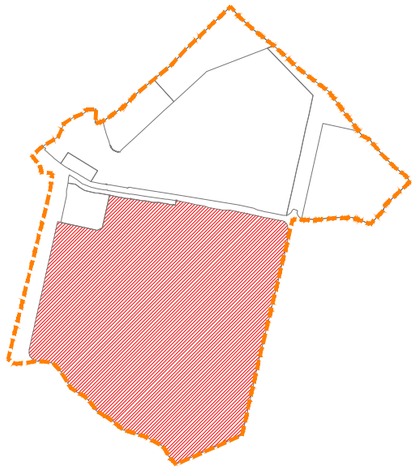

RASTER I RAZMJEŠTAJ
GROBNIH POLJA

211

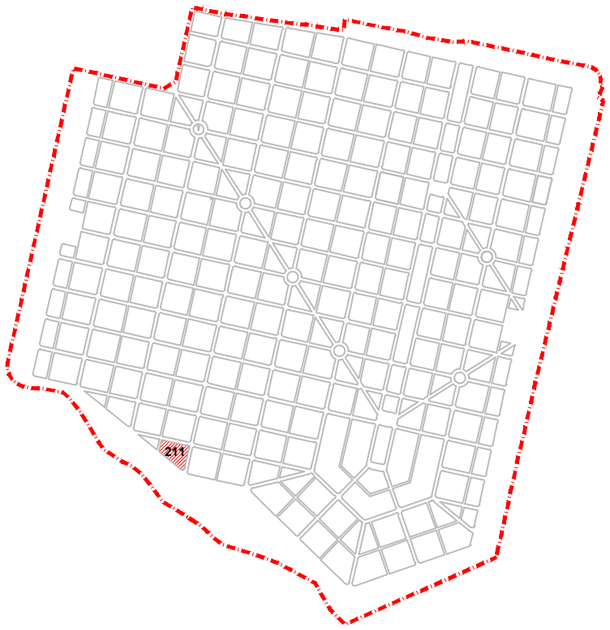

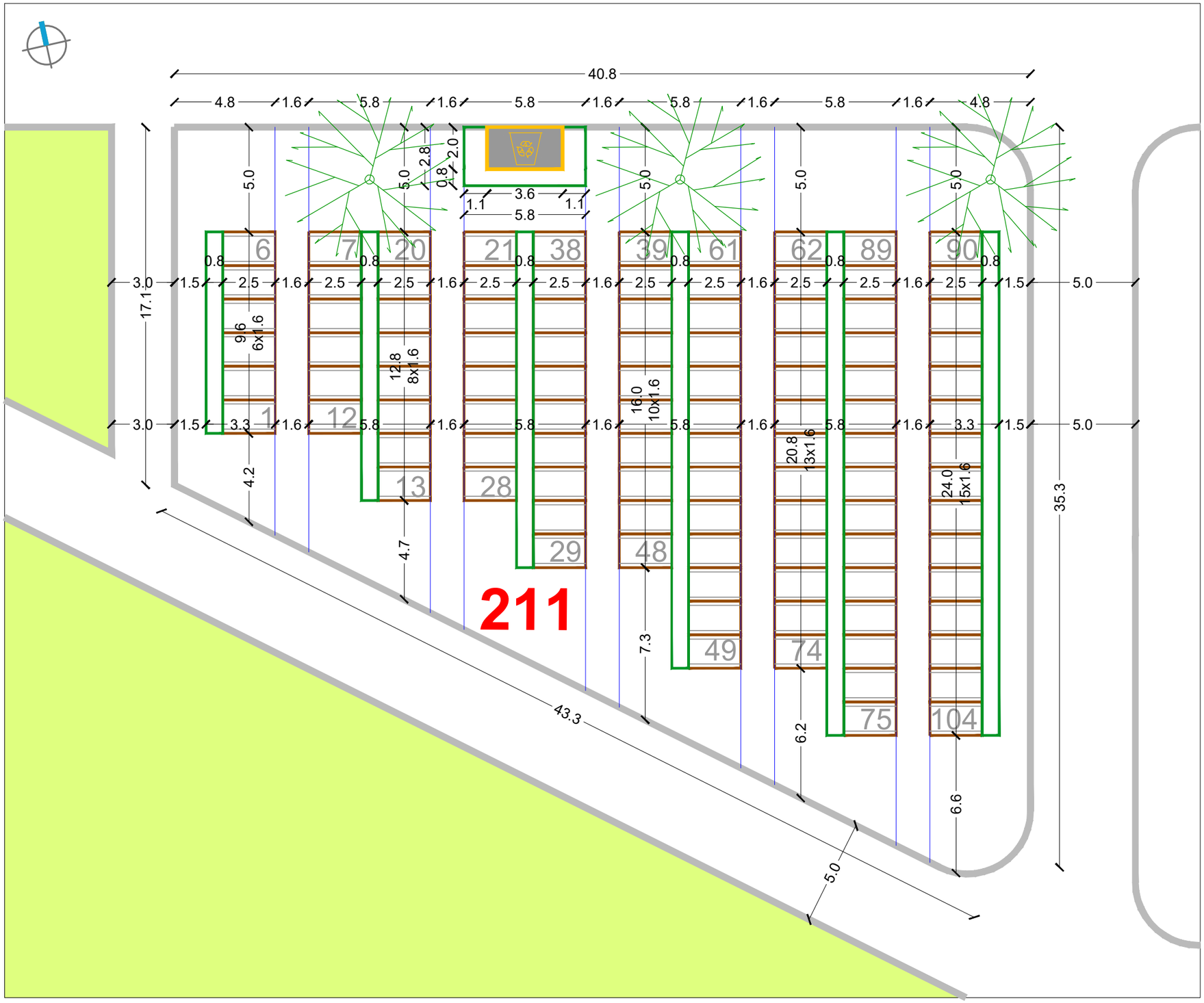

RASTER I RAZMJEŠTAJ UKOPNIH PARCELA ZA GROBNO POLJE

URBANISTICA

URBANISTIČKI PLAN UREĐENJA
GROBLJA MARKOVO POLJE

MJ 1:200

JUŽNI DIO GROBLJA

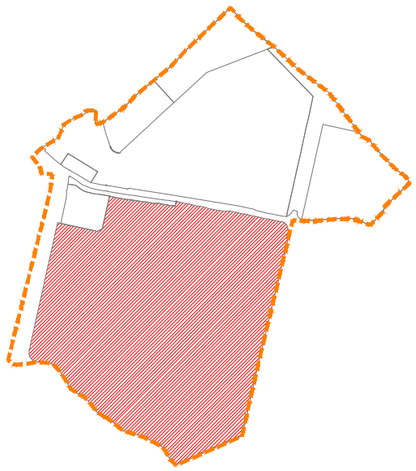

RASTER I RAZMJEŠTAJ
GROBNIH POLJA

214

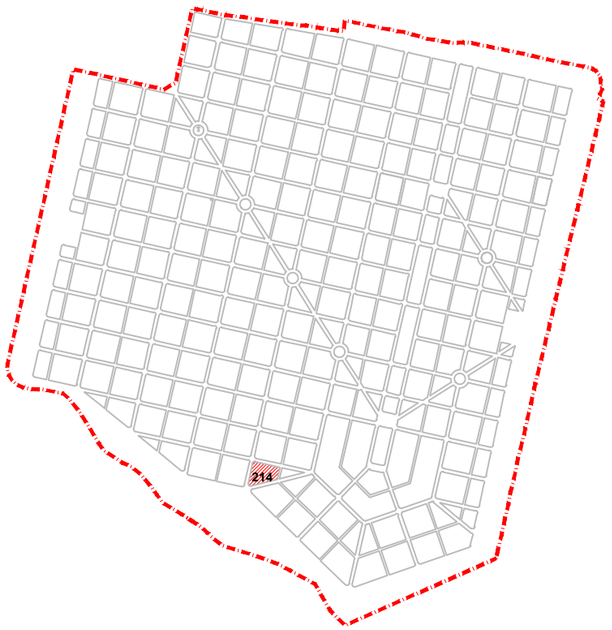

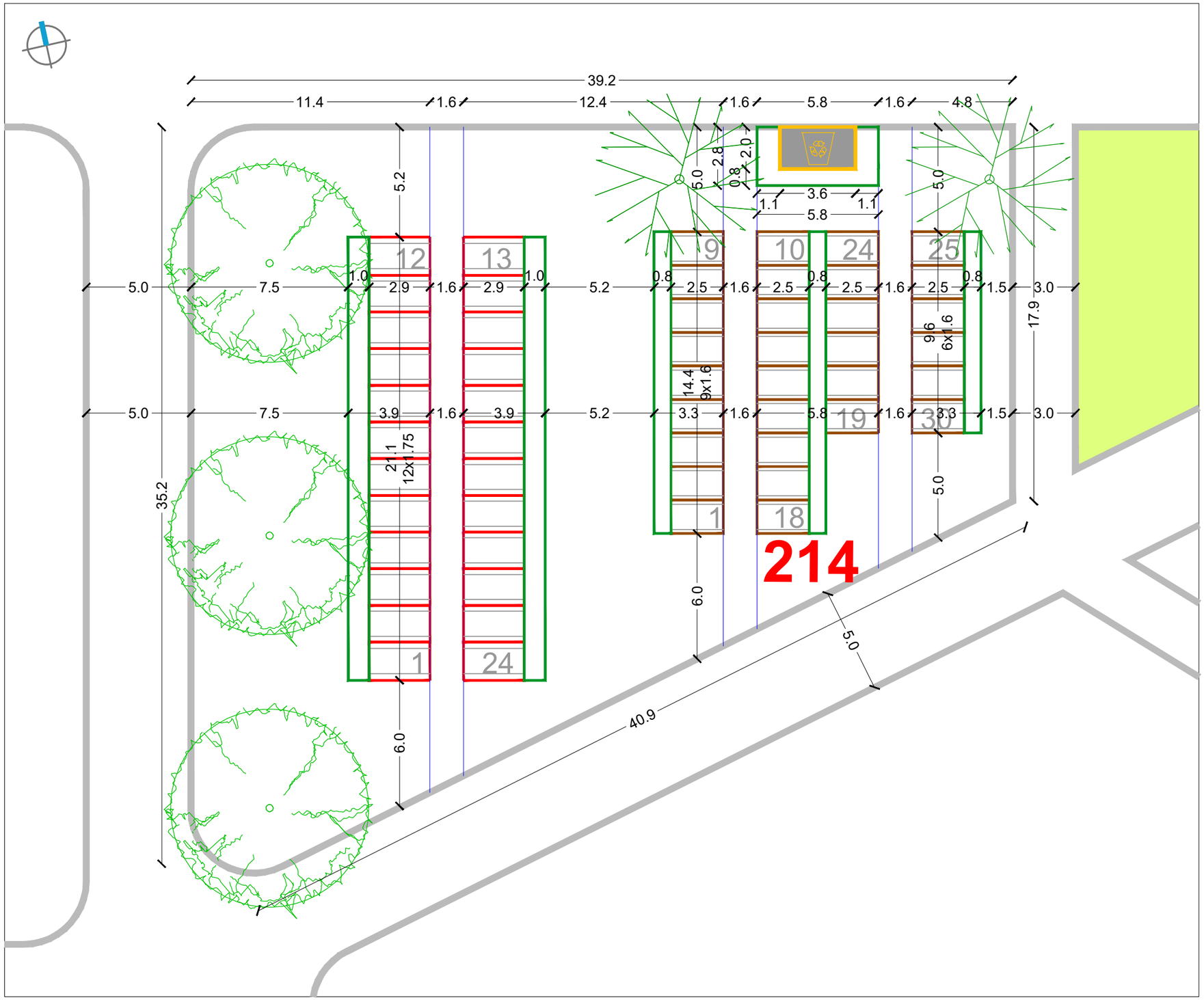

RASTER I RAZMJEŠTAJ UKOPNIH PARCELA ZA GROBNO POLJE

URBANISTICA

URBANISTIČKI PLAN UREĐENJA
GROBLJA MARKOVO POLJE

MJ 1:200

JUŽNI DIO GROBLJA

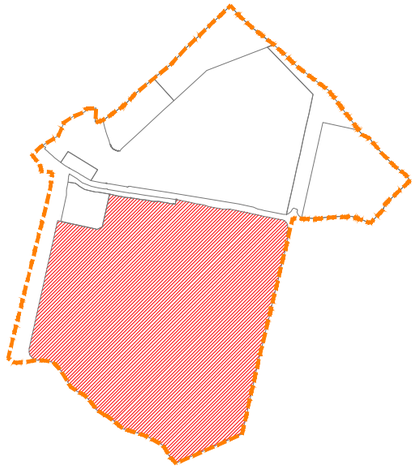

RASTER I RAZMJEŠTAJ
GROBNIH POLJA

217

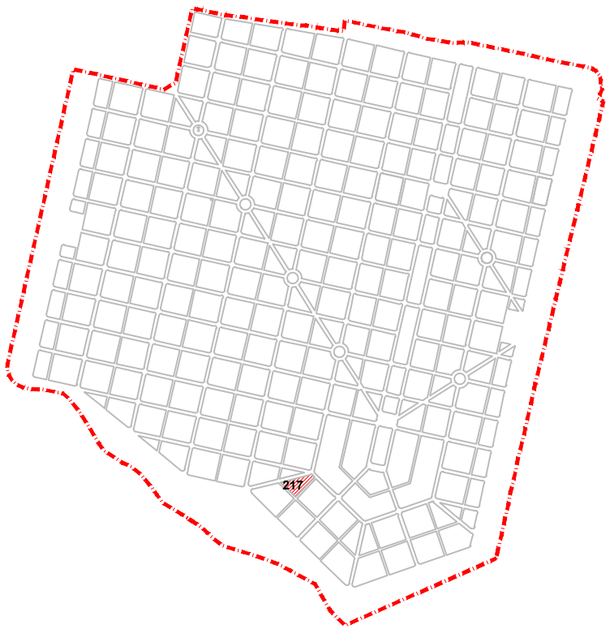

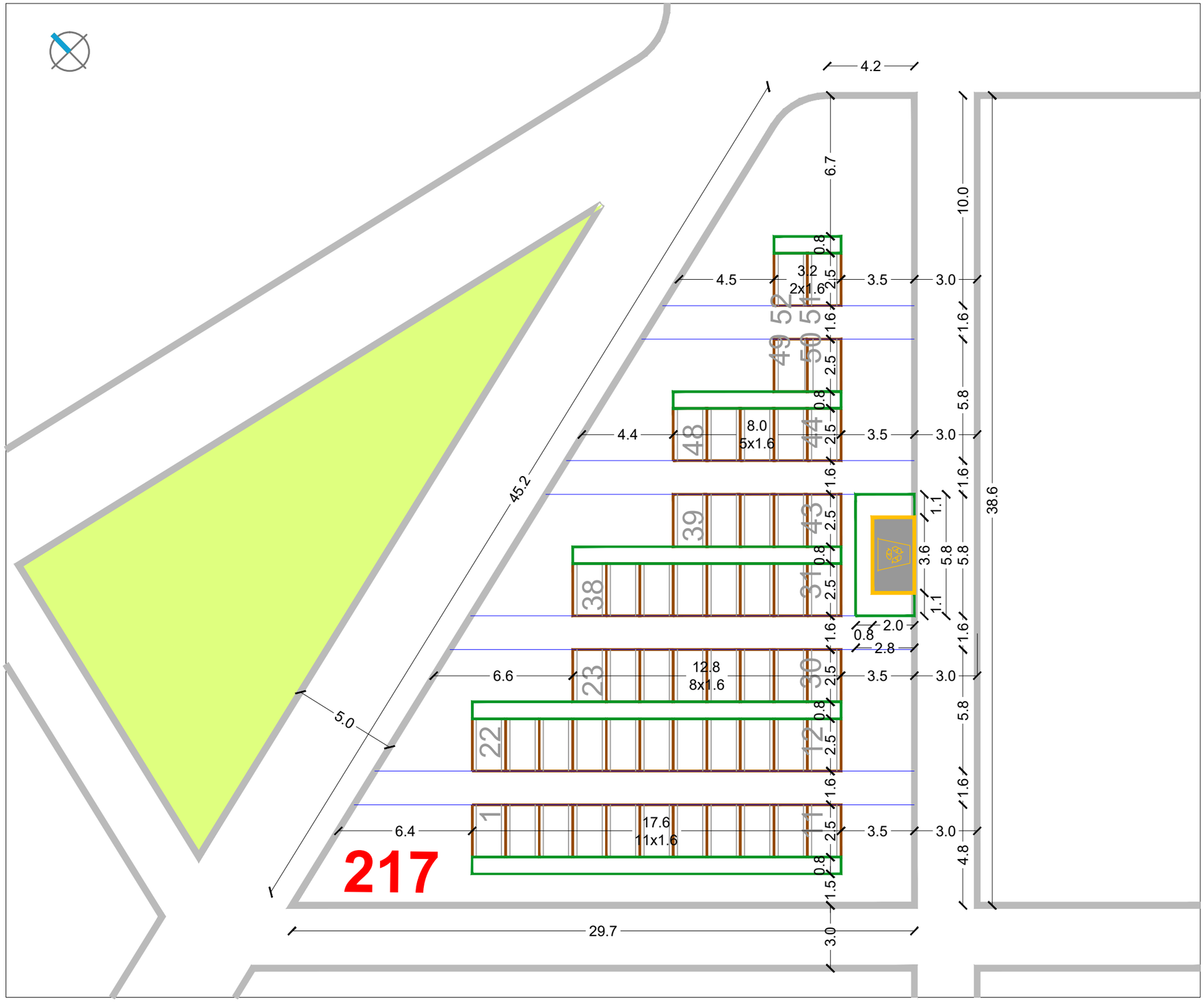

RASTER I RAZMJEŠTAJ UKOPNIH PARCELA ZA GROBNO POLJE

URBANISTICA

URBANISTIČKI PLAN UREĐENJA GROBLJA MARKOVO POLJE

MJ 1:200

JUŽNI DIO GROBLJA

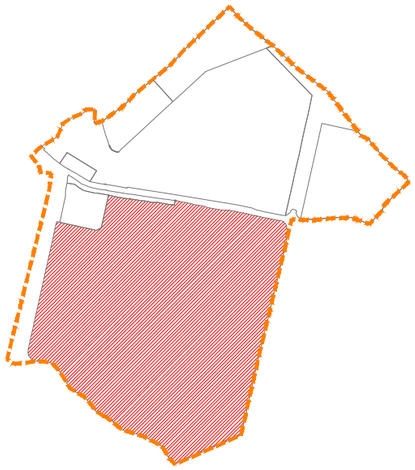

RASTER I RAZMJEŠTAJ GROBNIH POLJA

218

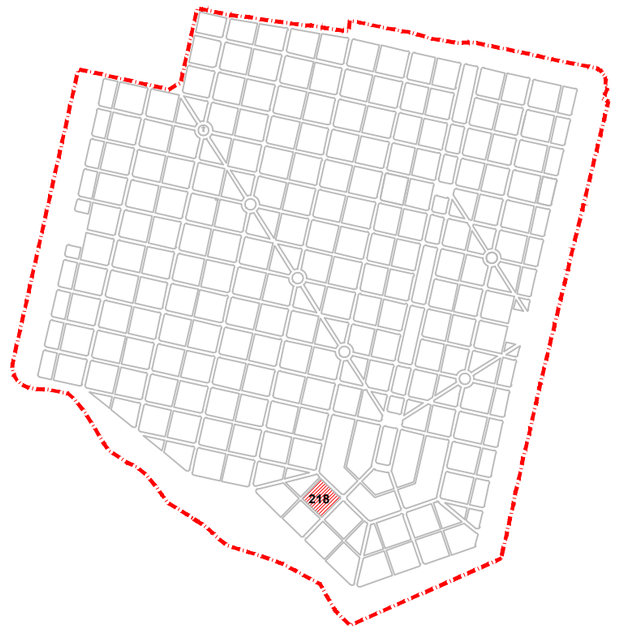

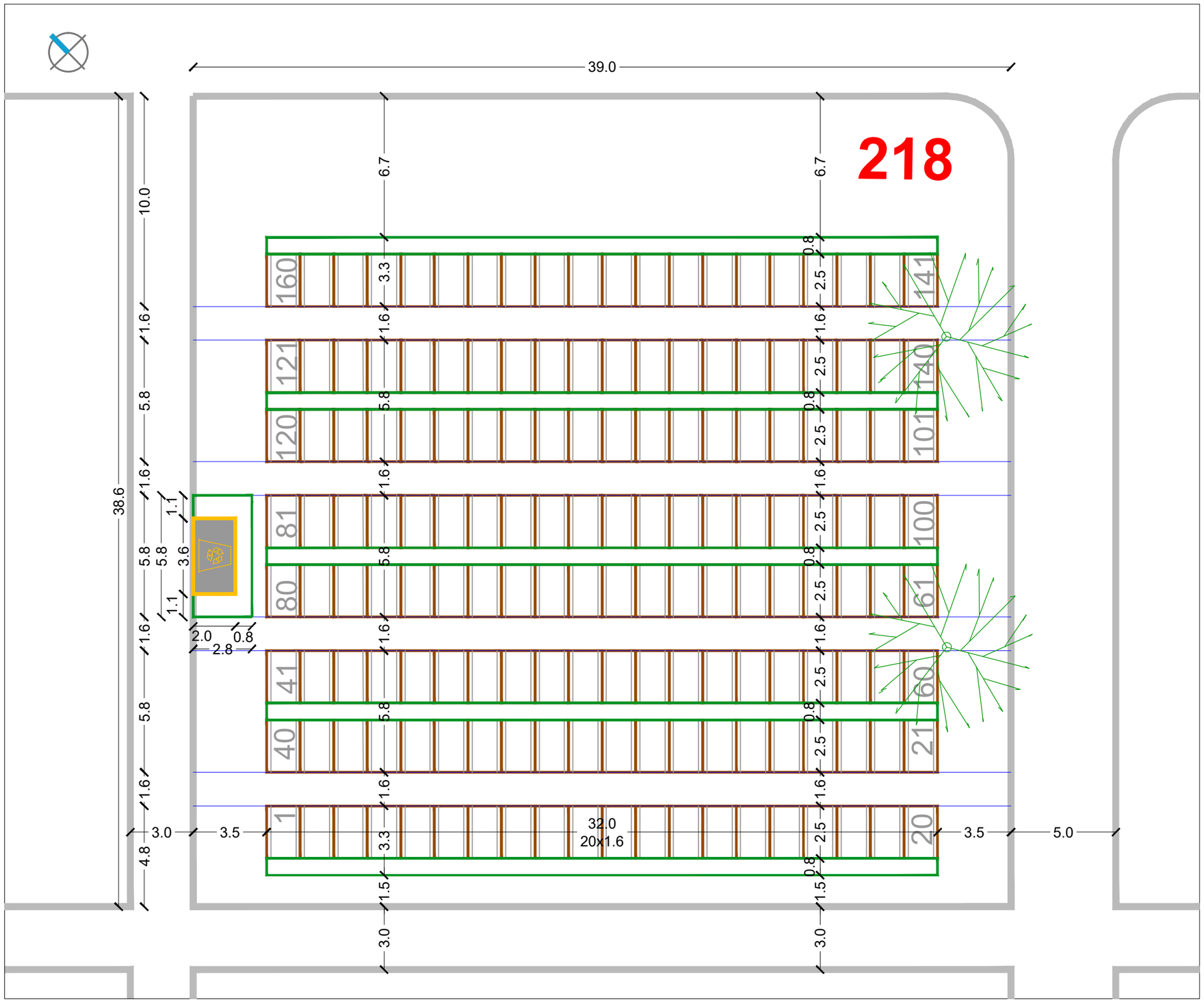

RASTER I RAZMJEŠTAJ UKOPNIH PARCELA ZA GROBNO POLJE

URBANISTICA

URBANISTIČKI PLAN UREĐENJA
GROBLJA MARKOVO POLJE

MJ 1:200

JUŽNI DIO GROBLJA

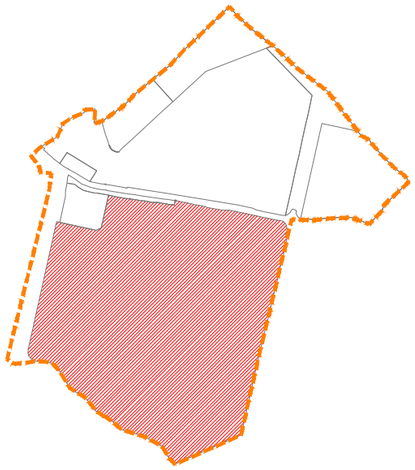

RASTER I RAZMJEŠTAJ
GROBNIH POLJA

219

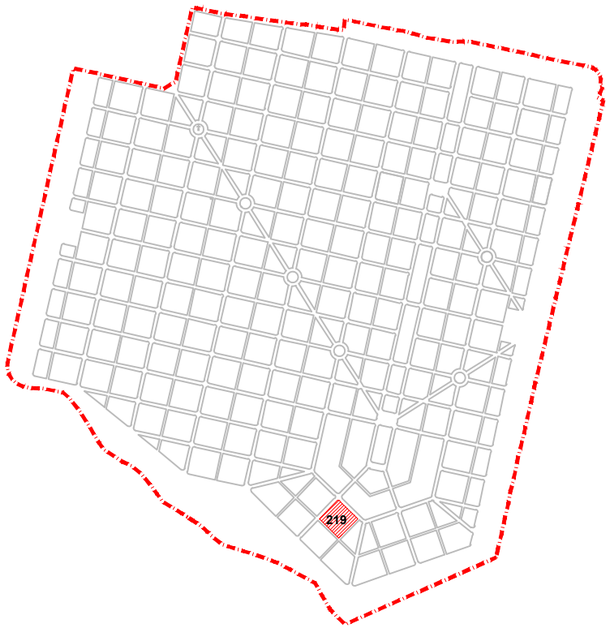

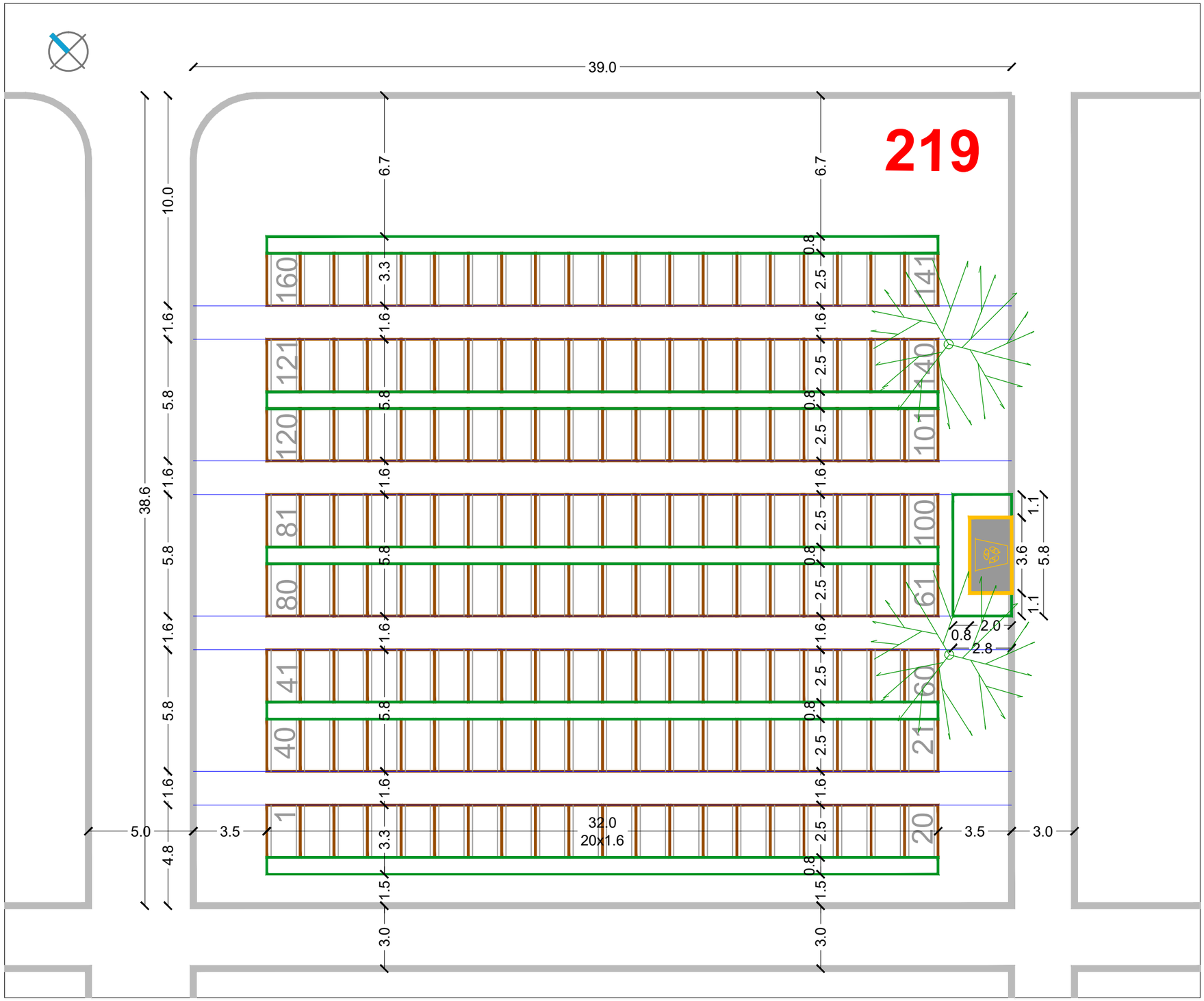

RASTER I RAZMJEŠTAJ UKOPNIH PARCELA ZA GROBNO POLJE

URBANISTICA

URBANISTIČKI PLAN UREĐENJA
GROBLJA MARKOVO POLJE

MJ 1:200

JUŽNI DIO GROBLJA

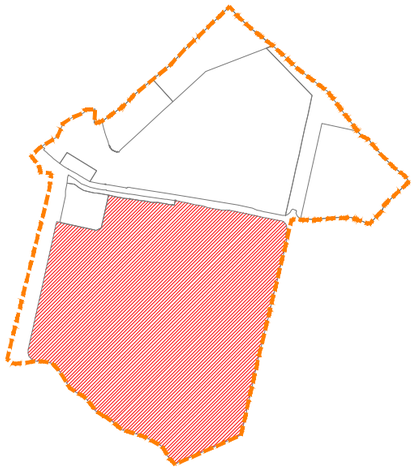

RASTER I RAZMJEŠTAJ
GROBNIH POLJA

220

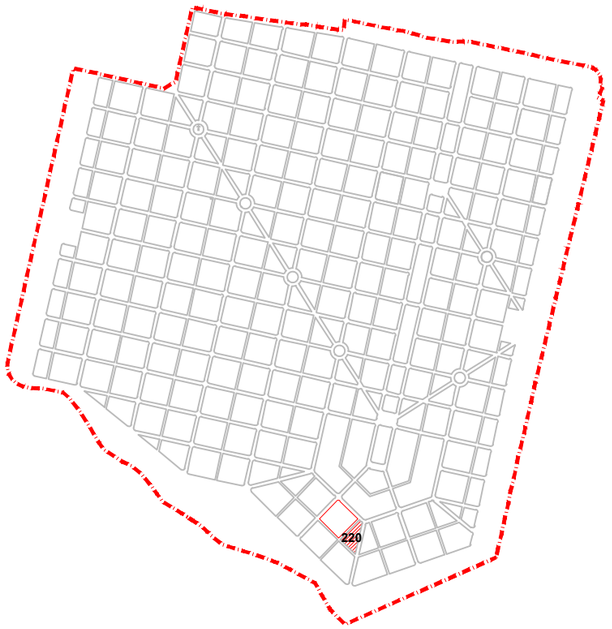

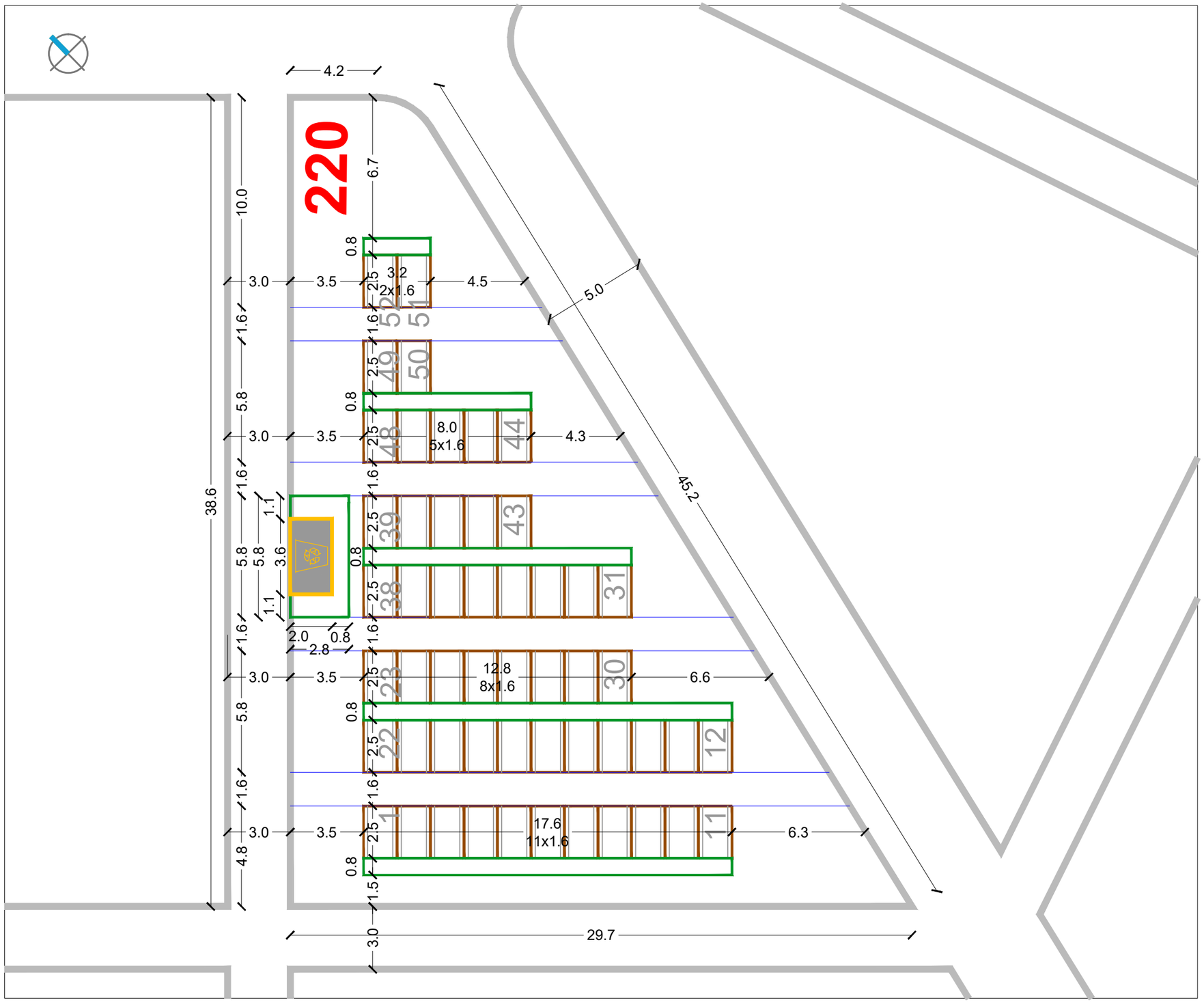

RASTER I RAZMJEŠTAJ UKOPNIH PARCELA ZA GROBNO POLJE

URBANISTICA

URBANISTIČKI PLAN UREĐENJA
GROBLJA MARKOVO POLJE

MJ 1:200

JUŽNI DIO GROBLJA

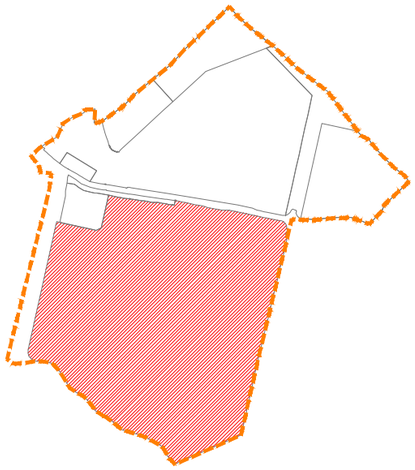

RASTER I RAZMJEŠTAJ
GROBNIH POLJA

221

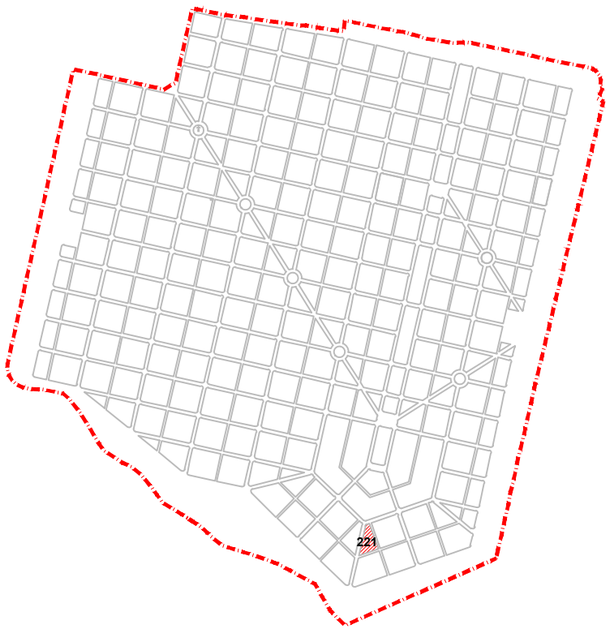

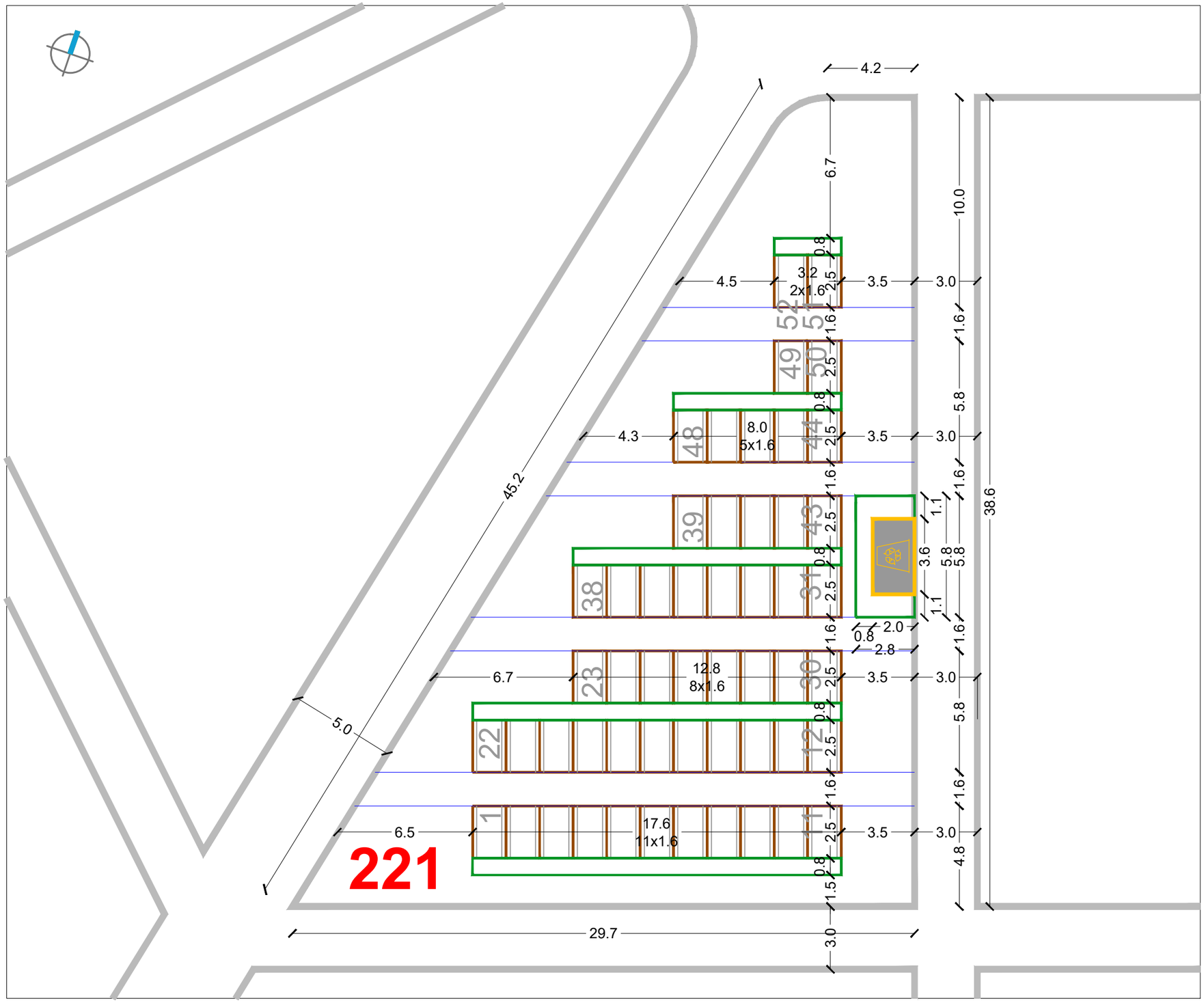

RASTER I RAZMJEŠTAJ UKOPNIH PARCELA ZA GROBNO POLJE

URBANISTICA

URBANISTIČKI PLAN UREĐENJA
GROBLJA MARKOVO POLJE

MJ 1:200

JUŽNI DIO GROBLJA

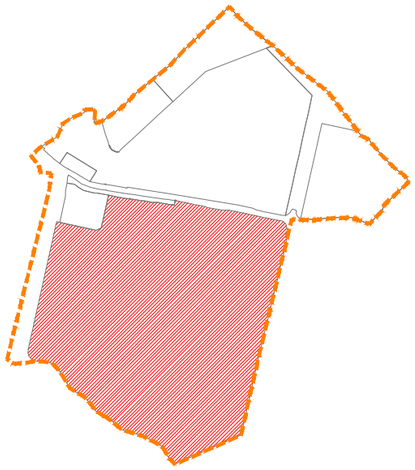

RASTER I RAZMJEŠTAJ
GROBNIH POLJA

222

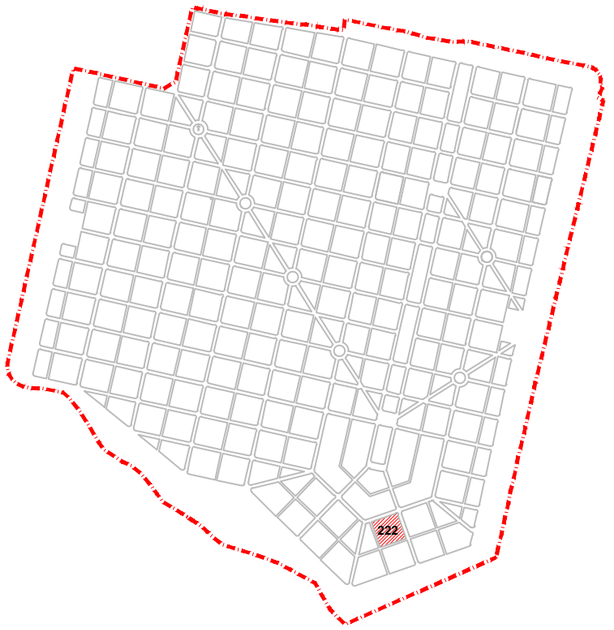

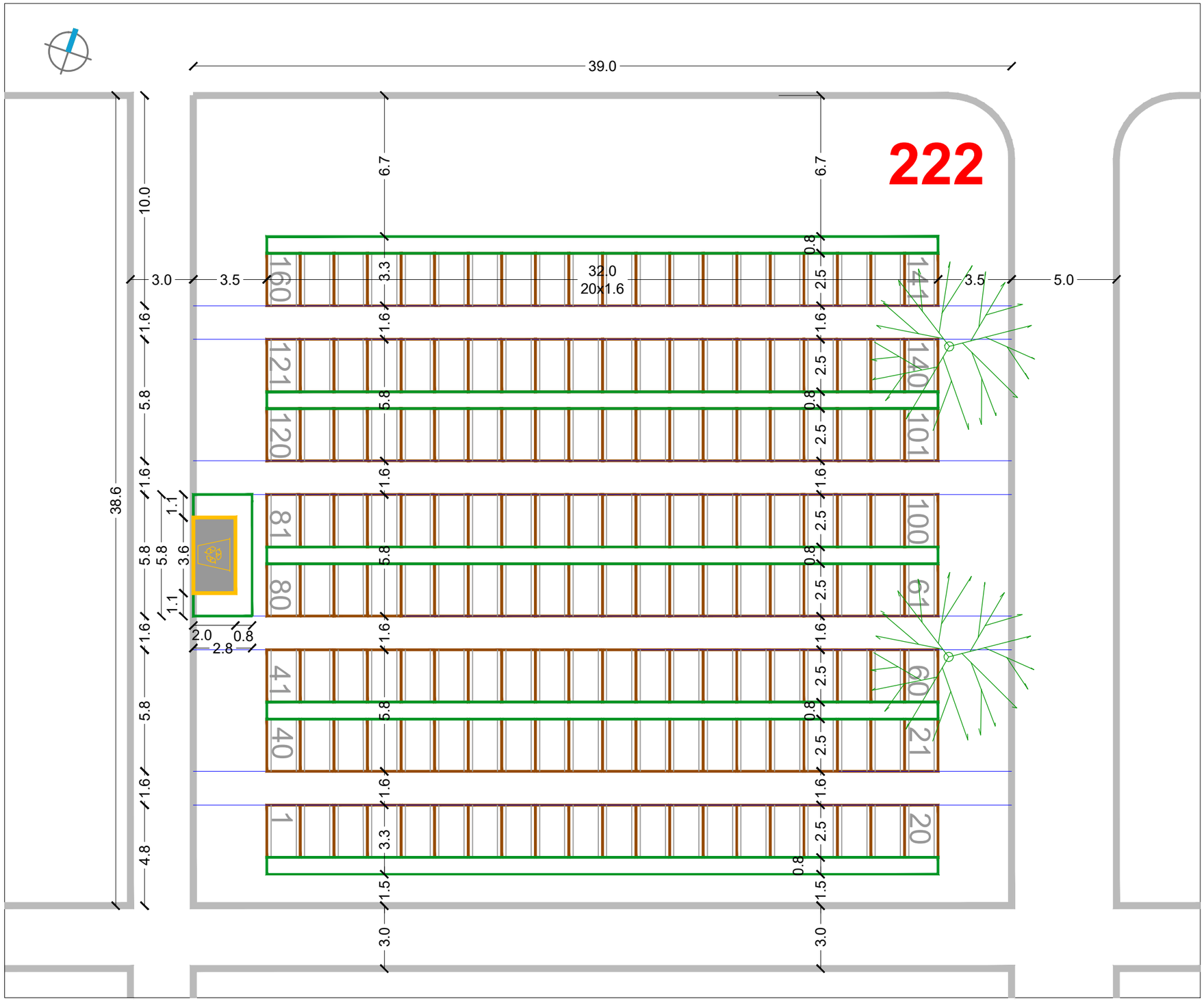

RASTER I RAZMJEŠTAJ UKOPNIH PARCELA ZA GROBNO POLJE

URBANISTICA

URBANISTIČKI PLAN UREĐENJA
GROBLJA MARKOVO POLJE

MJ 1:200

JUŽNI DIO GROBLJA

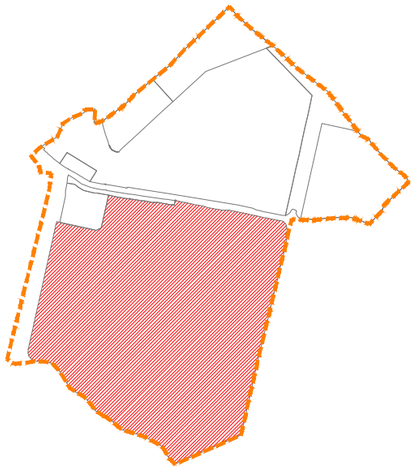

RASTER I RAZMJEŠTAJ
GROBNIH POLJA

223

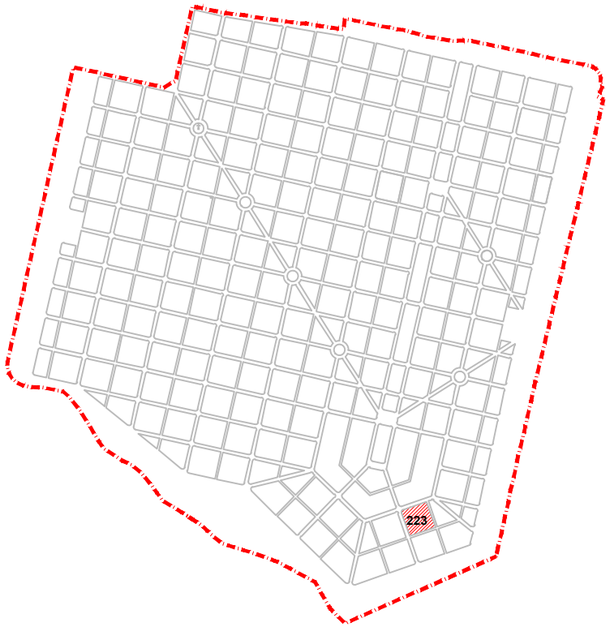

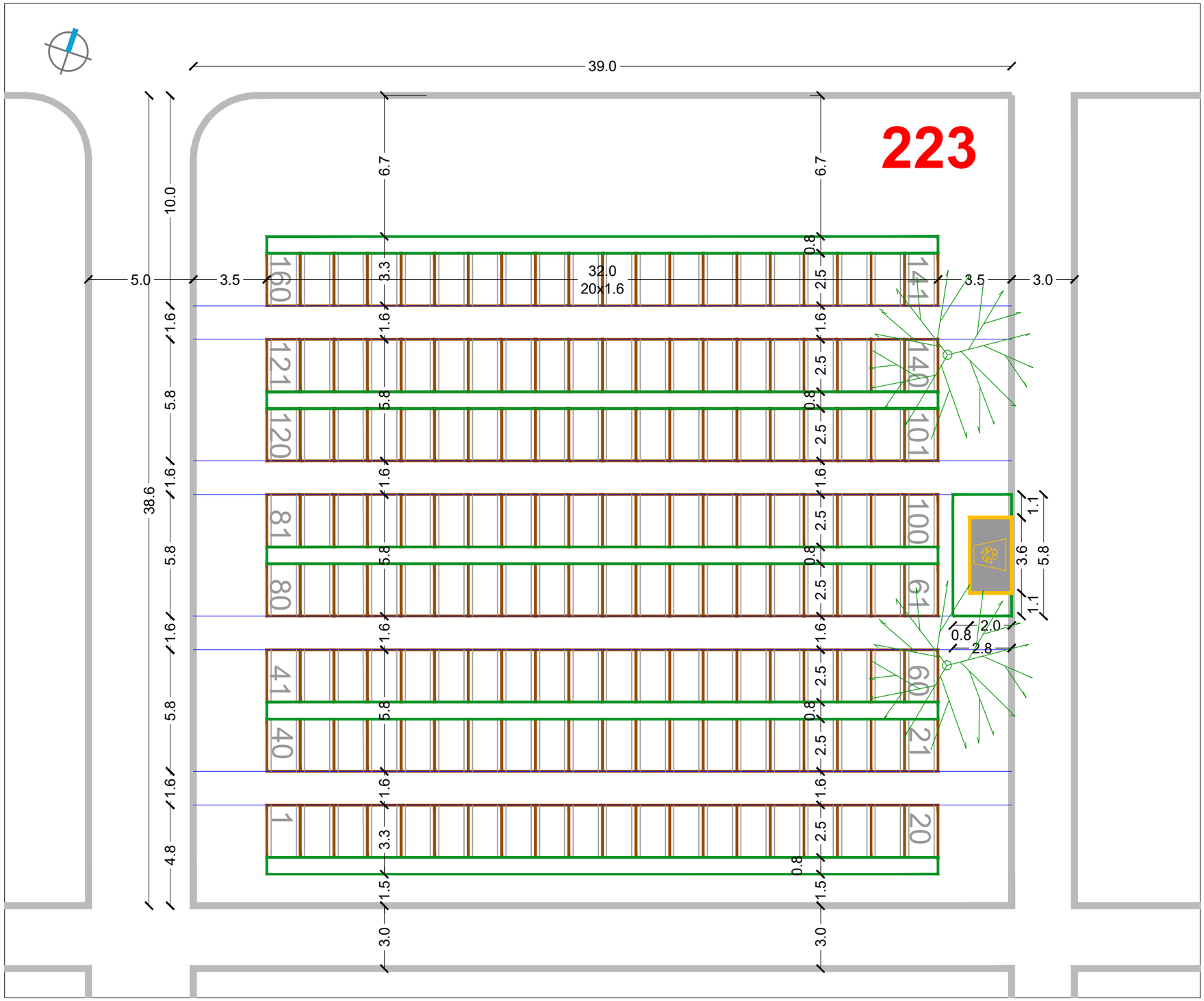

RASTER I RAZMJEŠTAJ UKOPNIH PARCELA ZA GROBNO POLJE

URBANISTICA

URBANISTIČKI PLAN UREĐENJA
GROBLJA MARKOVO POLJE

MJ 1:200

JUŽNI DIO GROBLJA

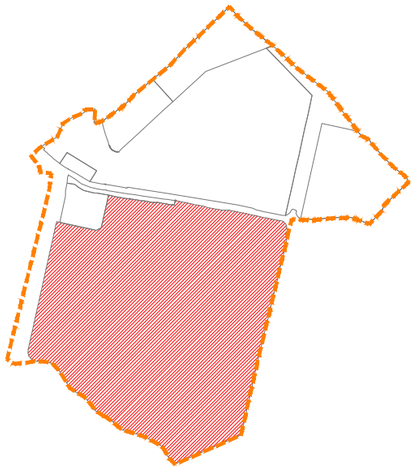

RASTER I RAZMJEŠTAJ
GROBNIH POLJA

224

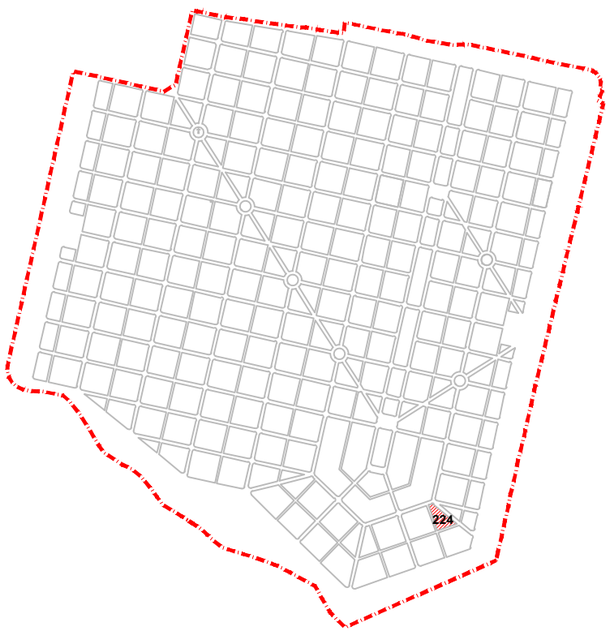

RASTER I RAZMJEŠTAJ UKOPNIH PARCELA ZA GROBNO POLJE

URBANISTICA

URBANISTIČKI PLAN UREĐENJA
GROBLJA MARKOVO POLJE

MJ 1:200

JUŽNI DIO GROBLJA

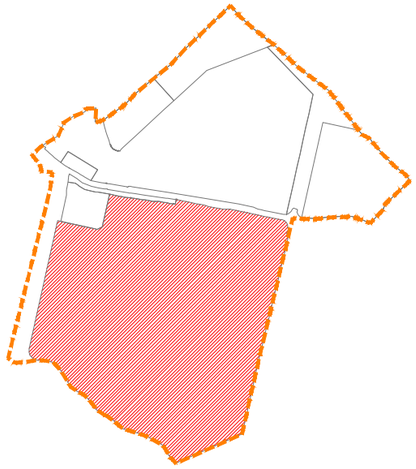

RASTER I RAZMJEŠTAJ
GROBNIH POLJA

225

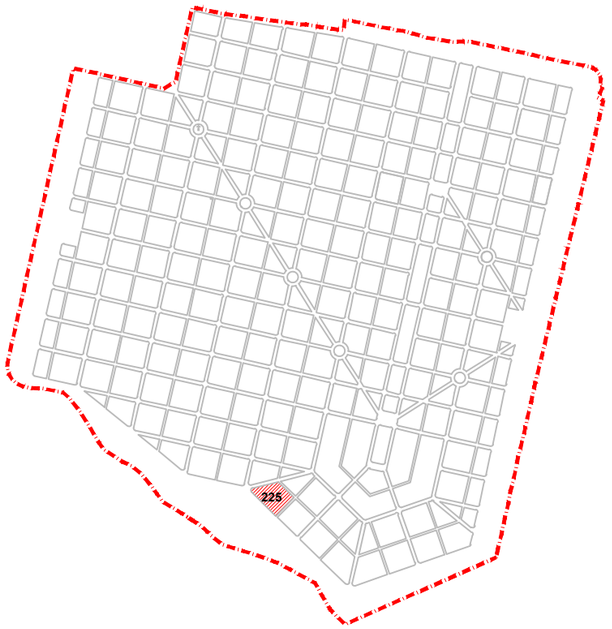

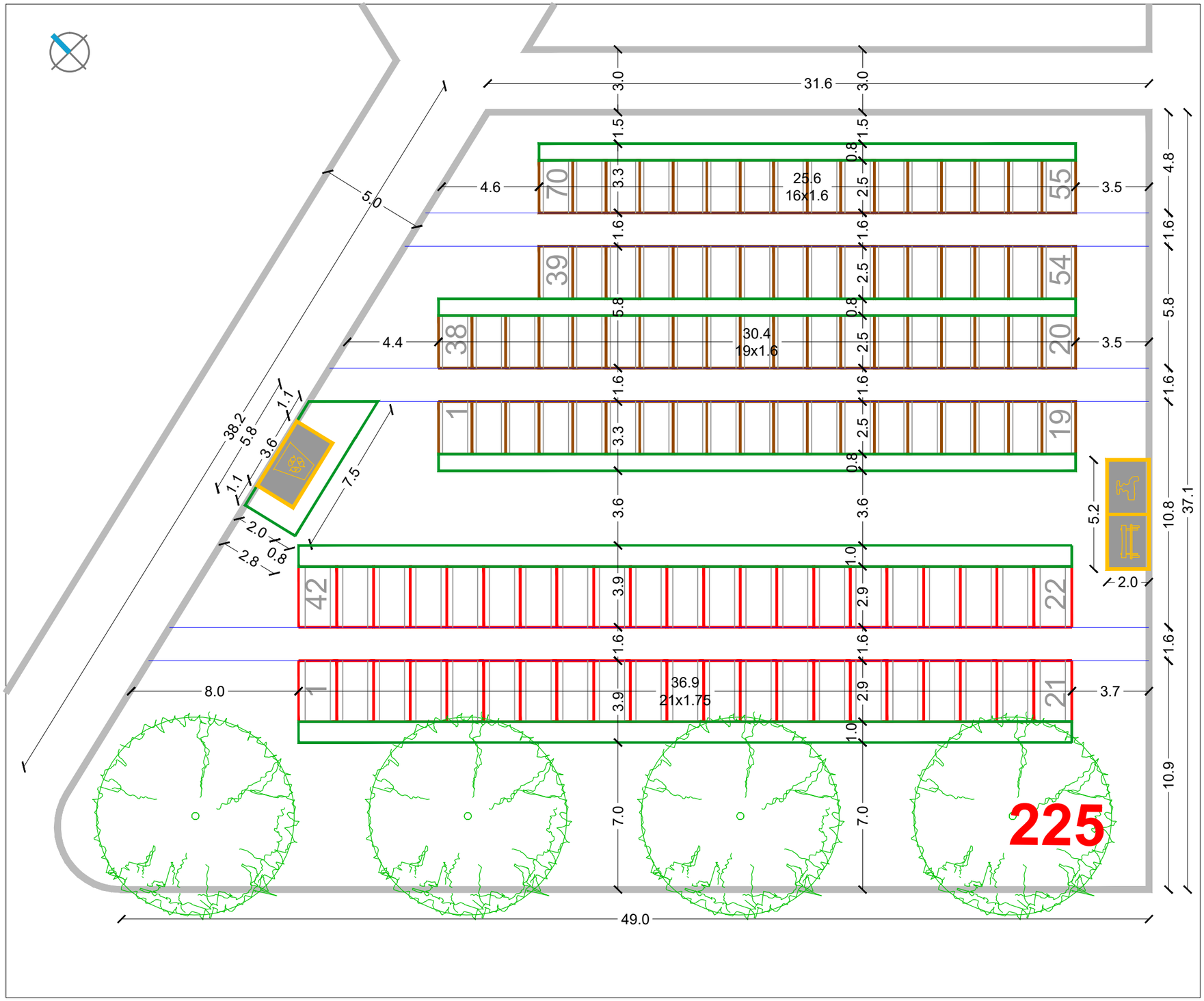

RASTER I RAZMJEŠTAJ UKOPNIH PARCELA ZA GROBNO POLJE

URBANISTICA

URBANISTIČKI PLAN UREĐENJA
GROBLJA MARKOVO POLJE

MJ 1:200

JUŽNI DIO GROBLJA

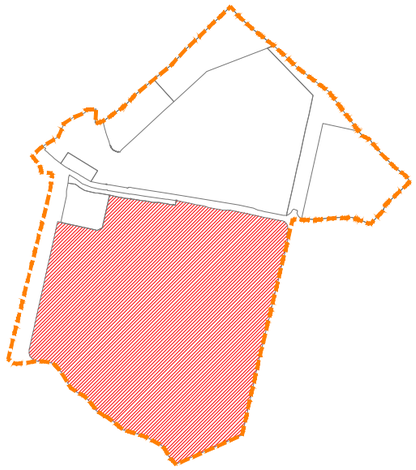

RASTER I RAZMJEŠTAJ
GROBNIH POLJA

226

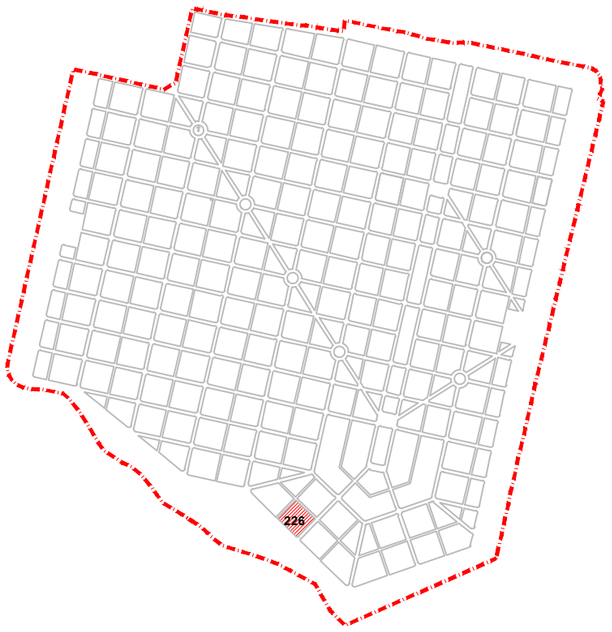

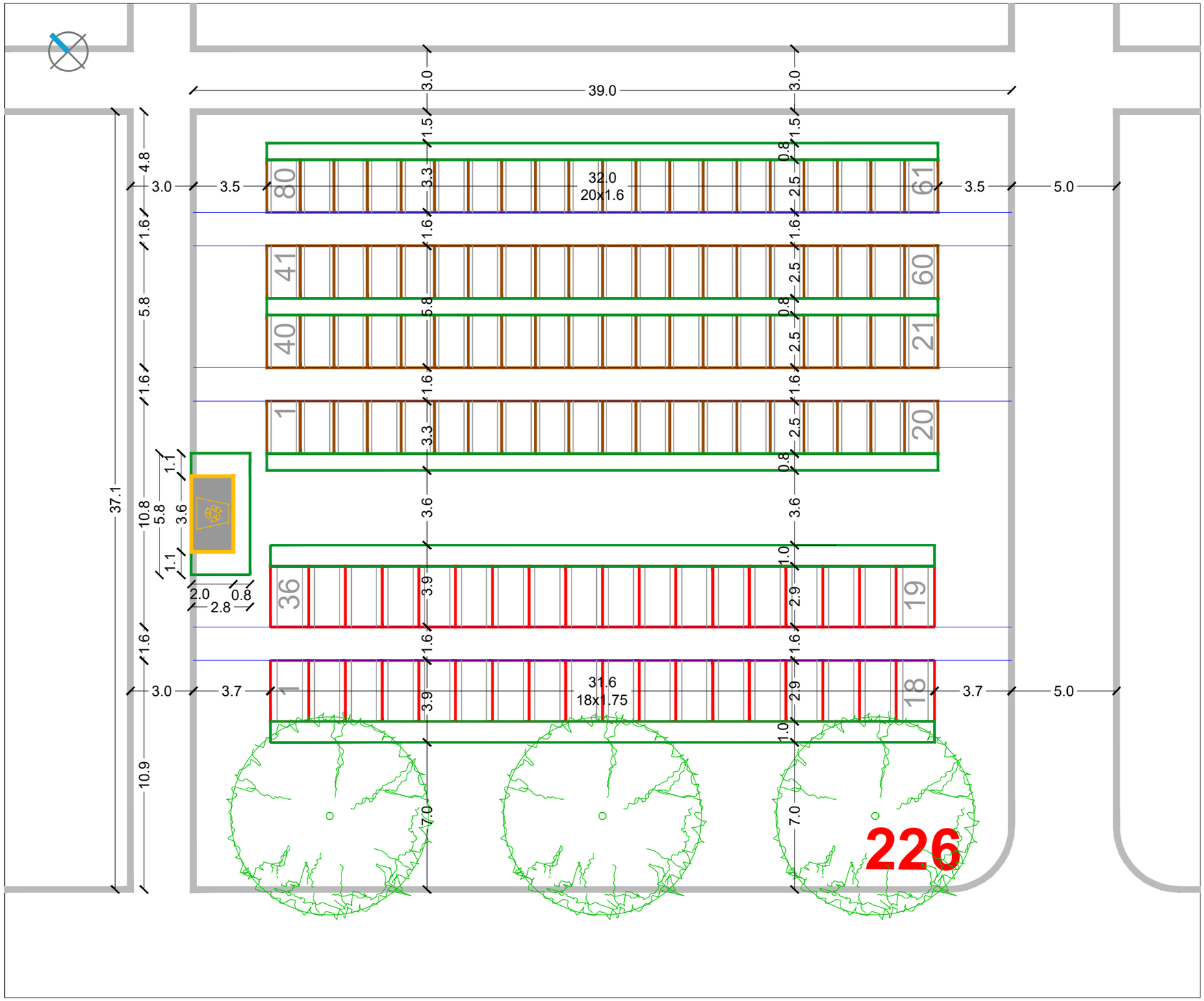

RASTER I RAZMJEŠTAJ UKOPNIH PARCELA ZA GROBNO POLJE

URBANISTICA

URBANISTIČKI PLAN UREĐENJA
GROBLJA MARKOVO POLJE

MJ 1:200

JUŽNI DIO GROBLJA

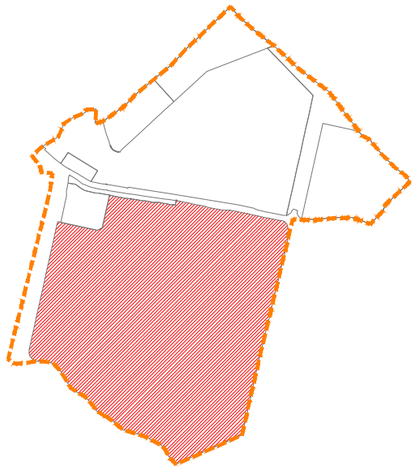

RASTER I RAZMJEŠTAJ
GROBNIH POLJA

227

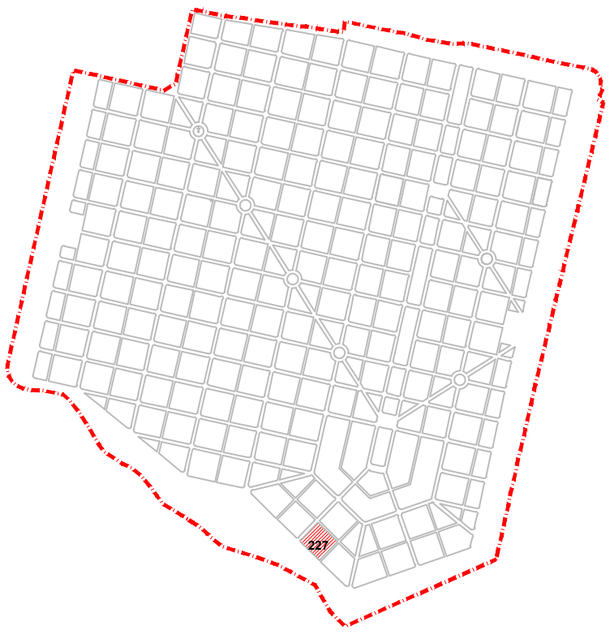

RASTER I RAZMJEŠTAJ UKOPNIH PARCELA ZA GROBNO POLJE

URBANISTICA

URBANISTIČKI PLAN UREĐENJA
GROBLJA MARKOVO POLJE

MJ 1:200

JUŽNI DIO GROBLJA

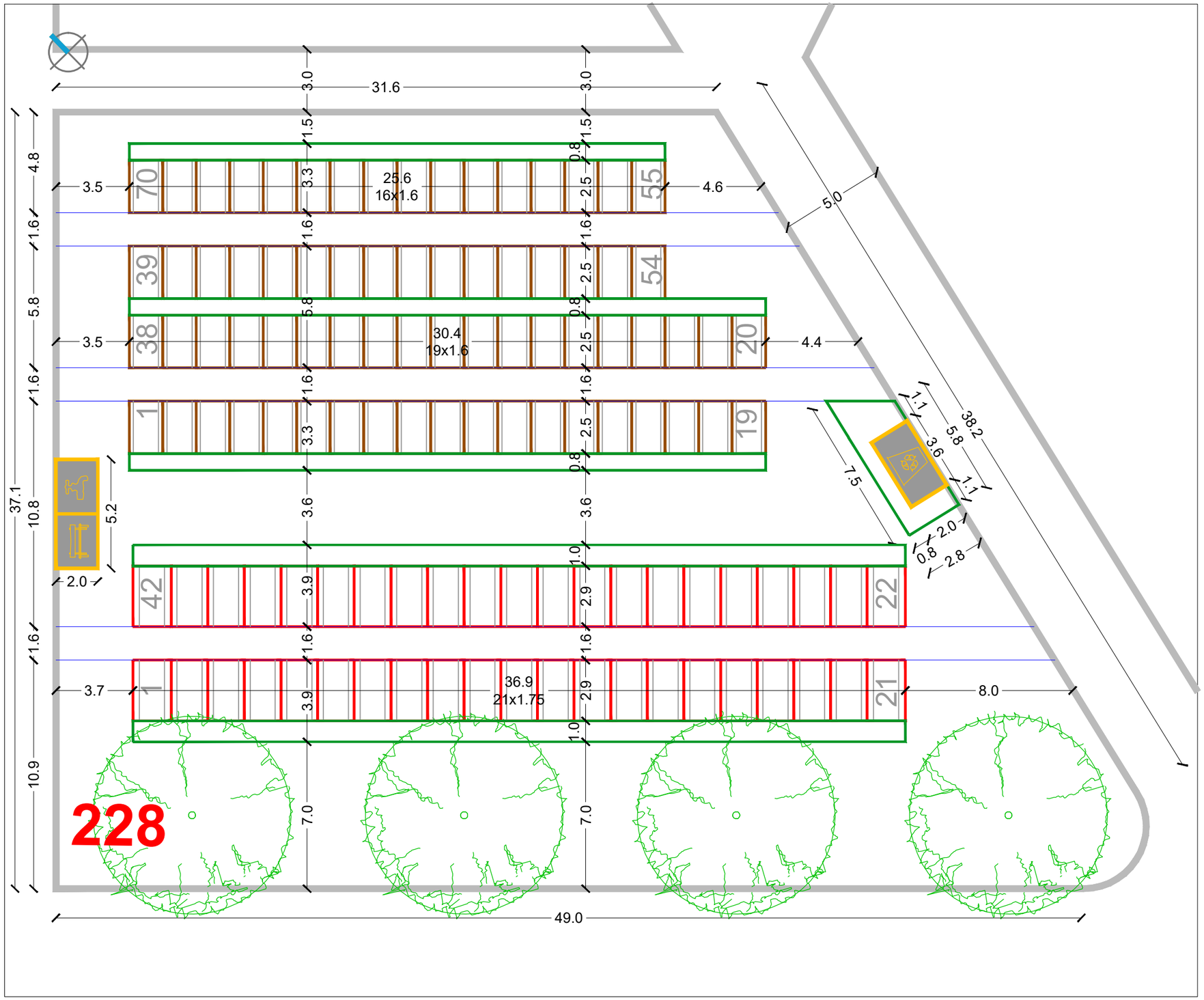

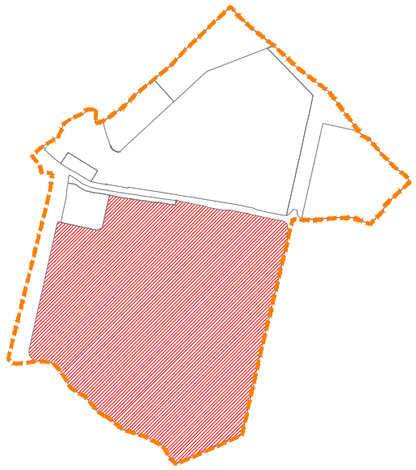

RASTER I RAZMJEŠTAJ
GROBNIH POLJA

228

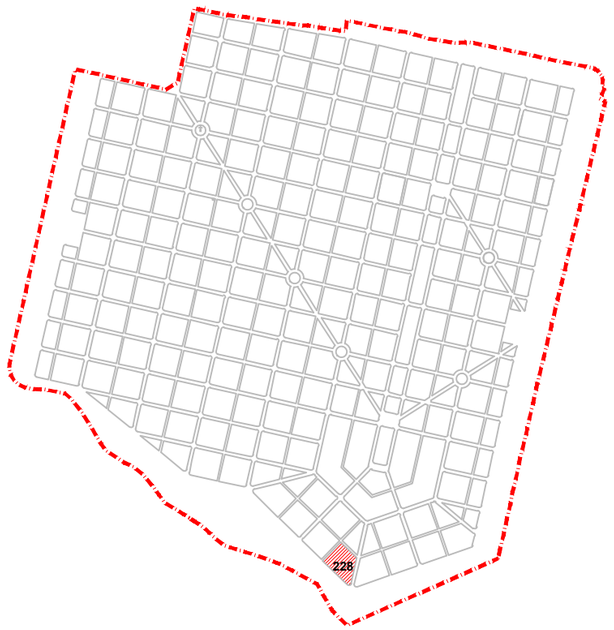

RASTER I RAZMJEŠTAJ UKOPNIH PARCELA ZA GROBNO POLJE

URBANISTICA

URBANISTIČKI PLAN UREĐENJA
GROBLJA MARKOVO POLJE

MJ 1:200

JUŽNI DIO GROBLJA

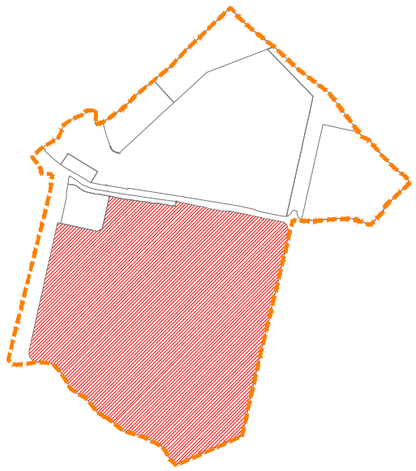

RASTER I RAZMJEŠTAJ
GROBNIH POLJA

229

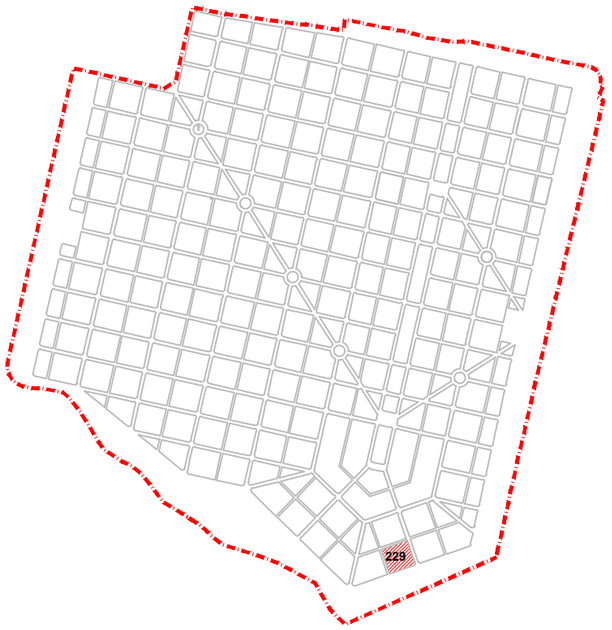

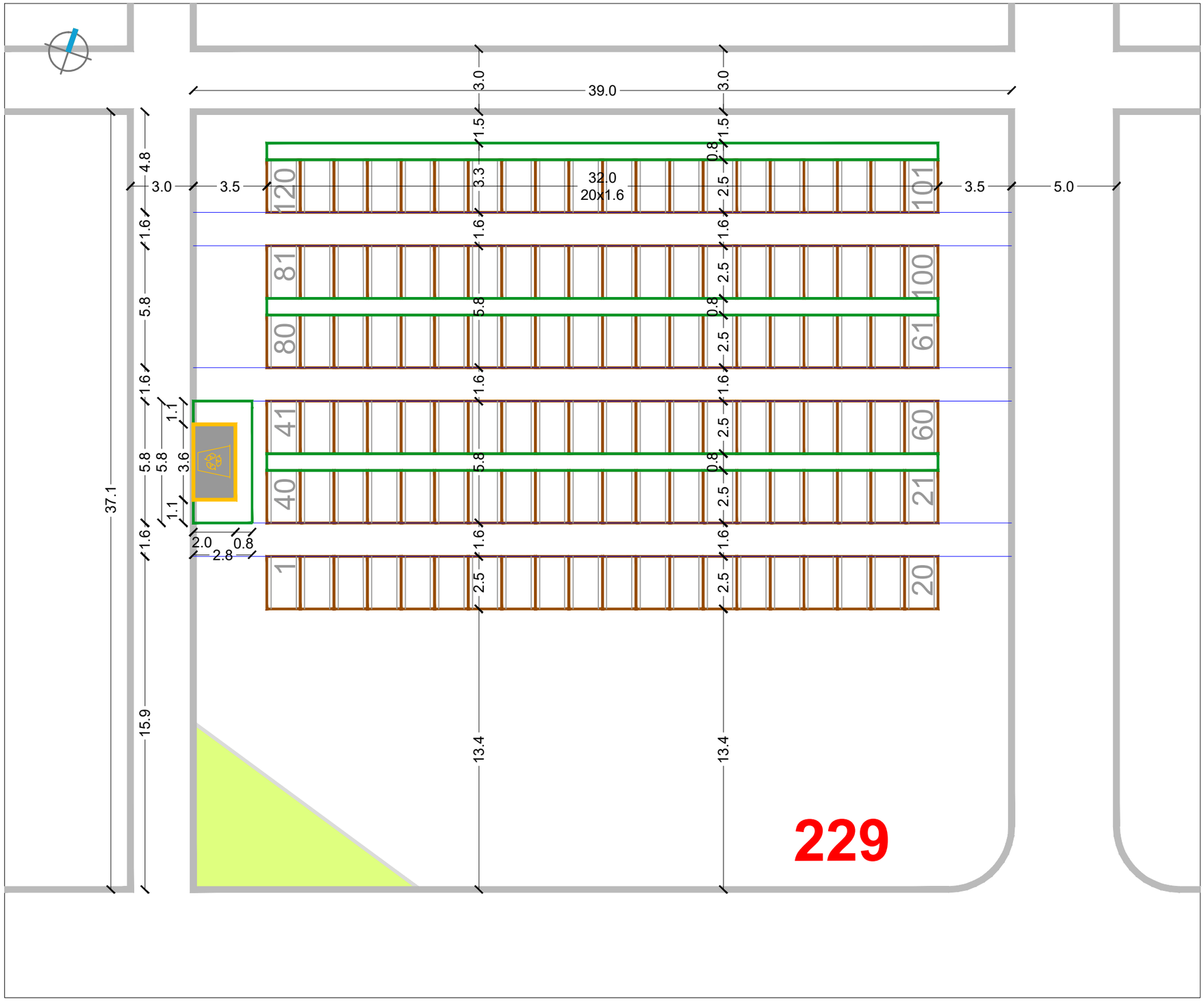

RASTER I RAZMJEŠTAJ UKOPNIH PARCELA ZA GROBNO POLJE

URBANISTICA

URBANISTIČKI PLAN UREĐENJA
GROBLJA MARKOVO POLJE

MJ 1:200

JUŽNI DIO GROBLJA

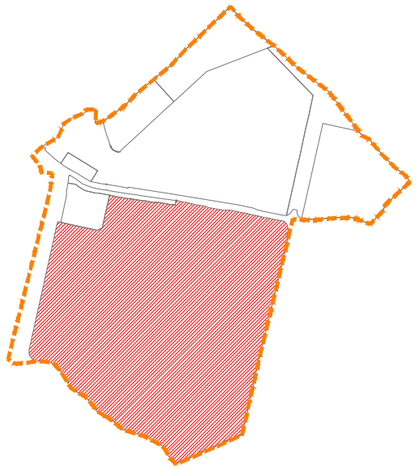

RASTER I RAZMJEŠTAJ
GROBNIH POLJA

230

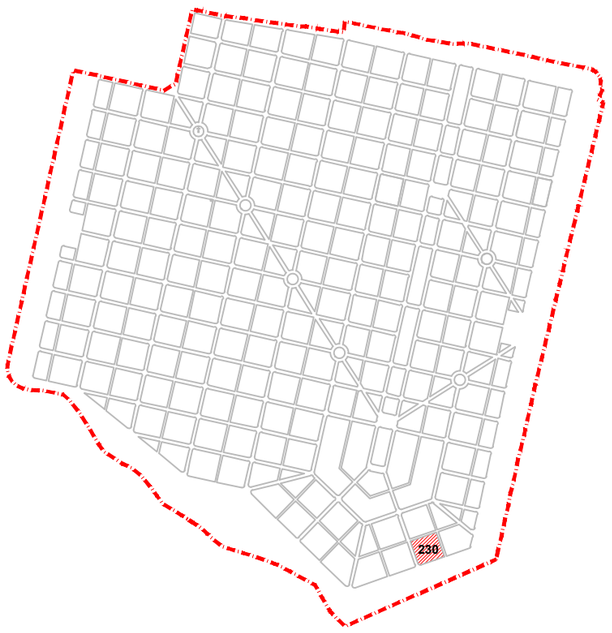

RASTER I RAZMJEŠTAJ UKOPNIH PARCELA ZA GROBNO POLJE

URBANISTICA

URBANISTIČKI PLAN UREĐENJA
GROBLJA MARKOVO POLJE

MJ 1:200

JUŽNI DIO GROBLJA

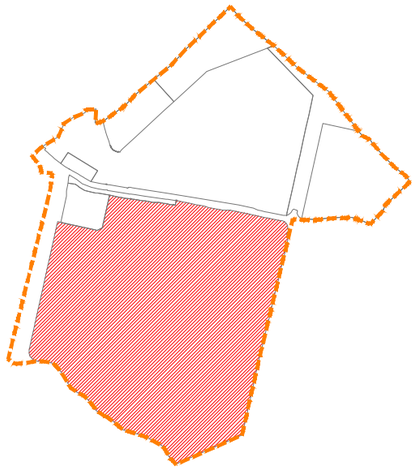

RASTER I RAZMJEŠTAJ
GROBNIH POLJA

231

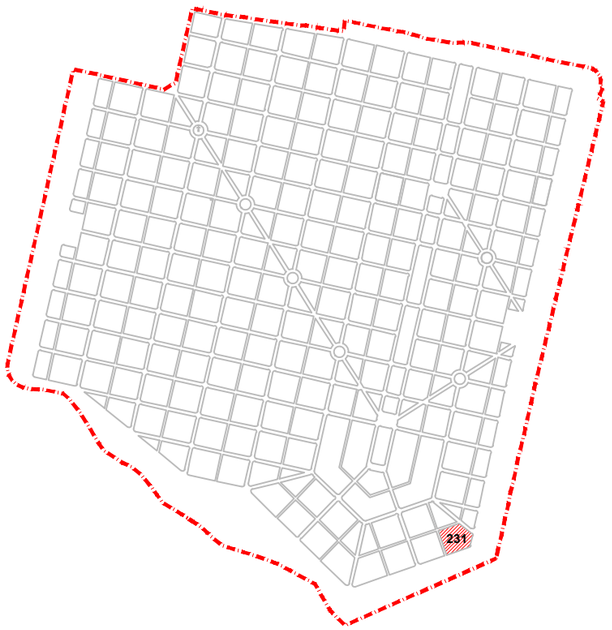

RASTER I RAZMJEŠTAJ UKOPNIH PARCELA ZA GROBNO POLJE

URBANISTICA

URBANISTIČKI PLAN UREĐENJA
GROBLJA MARKOVO POLJE

MJ 1:200

JUŽNI DIO GROBLJA

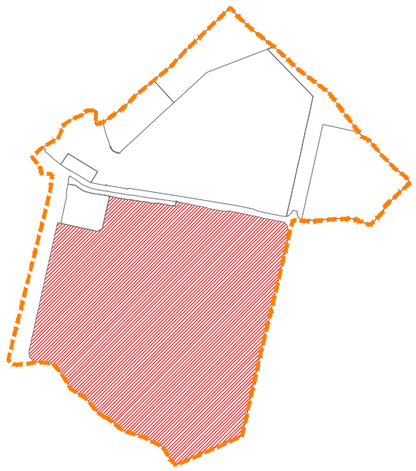

RASTER I RAZMJEŠTAJ
GROBNIH POLJA

232

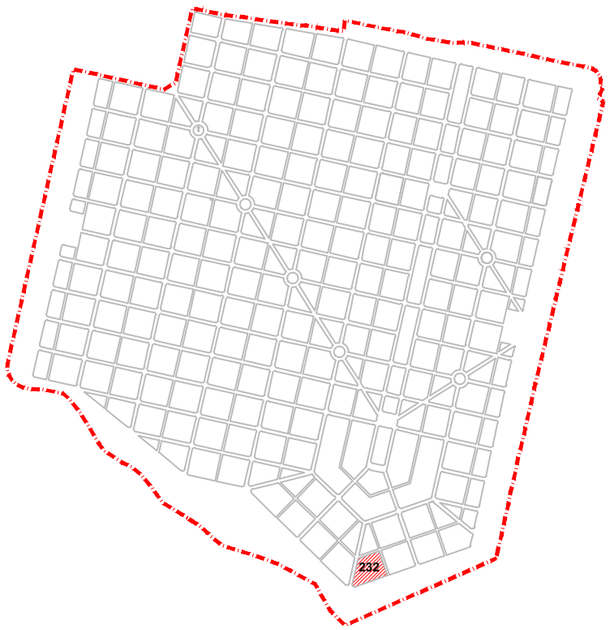

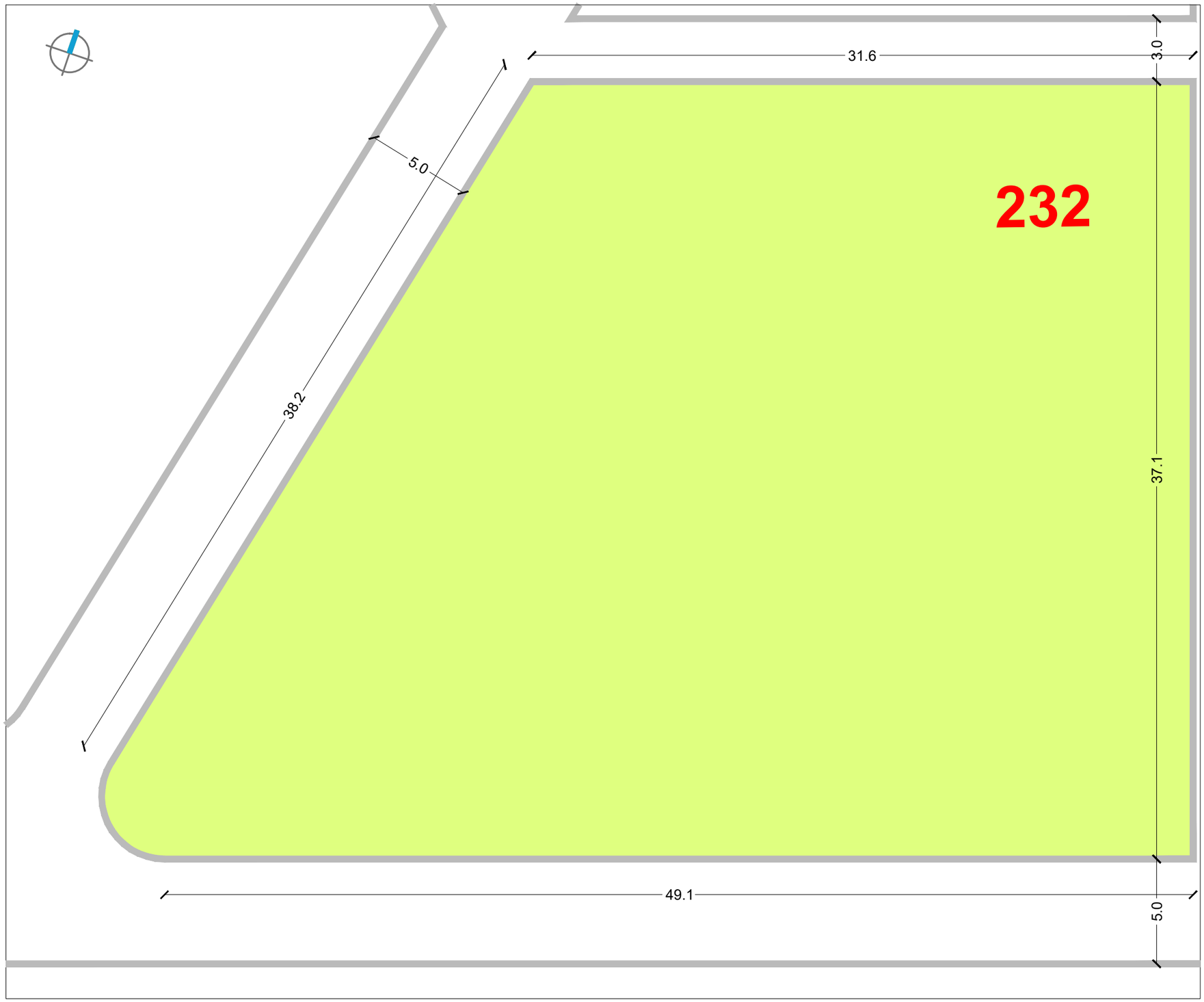

RASTER I RAZMJEŠTAJ UKOPNIH PARCELA ZA GROBNO POLJE

URBANISTICA

URBANISTIČKI PLAN UREĐENJA
GROBLJA MARKOVO POLJE

MJ 1:200

JUŽNI DIO GROBLJA

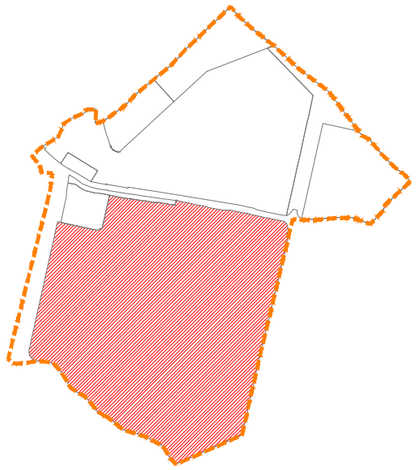

RASTER I RAZMJEŠTAJ
GROBNIH POLJA

235

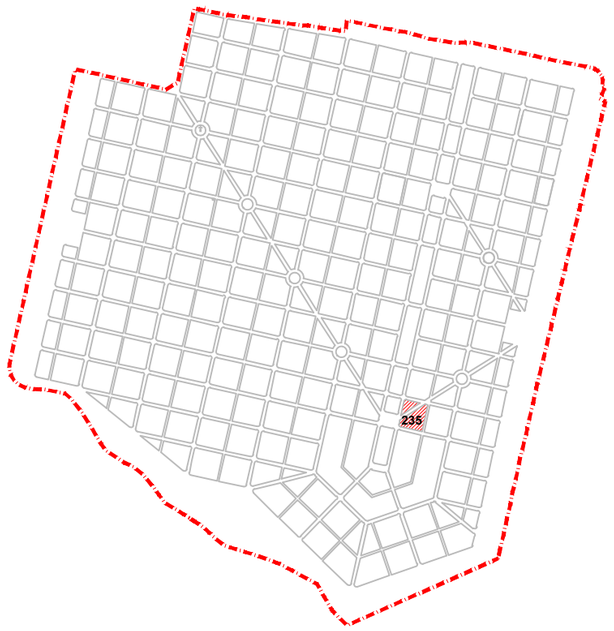

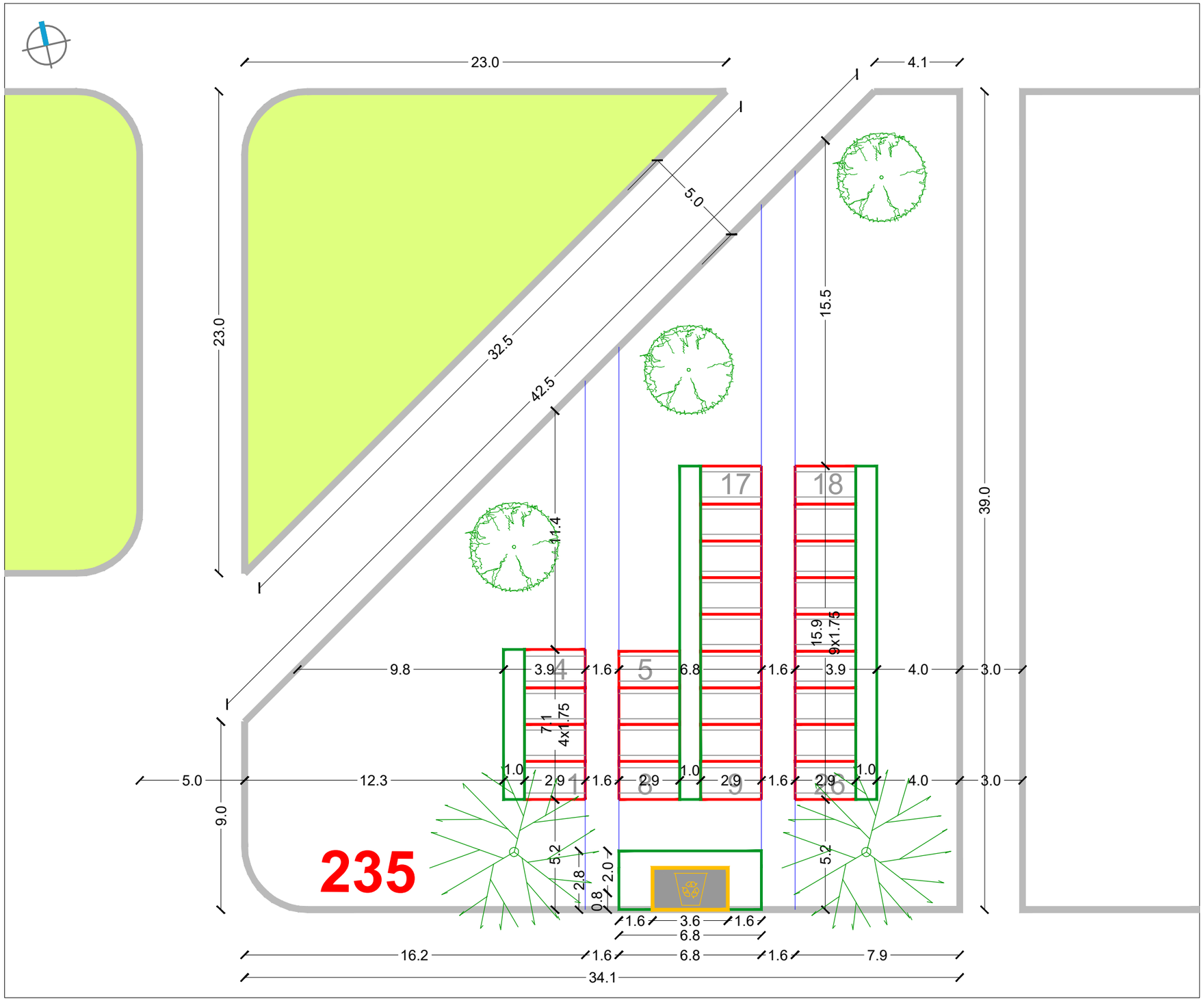

RASTER I RAZMJEŠTAJ UKOPNIH PARCELA ZA GROBNO POLJE

URBANISTICA

URBANISTIČKI PLAN UREĐENJA
GROBLJA MARKOVO POLJE

MJ 1:200

JUŽNI DIO GROBLJA

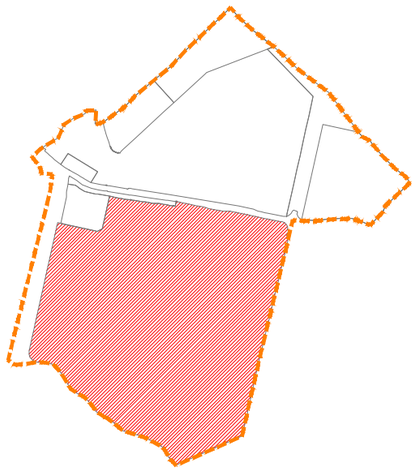

RASTER I RAZMJEŠTAJ
GROBNIH POLJA

236

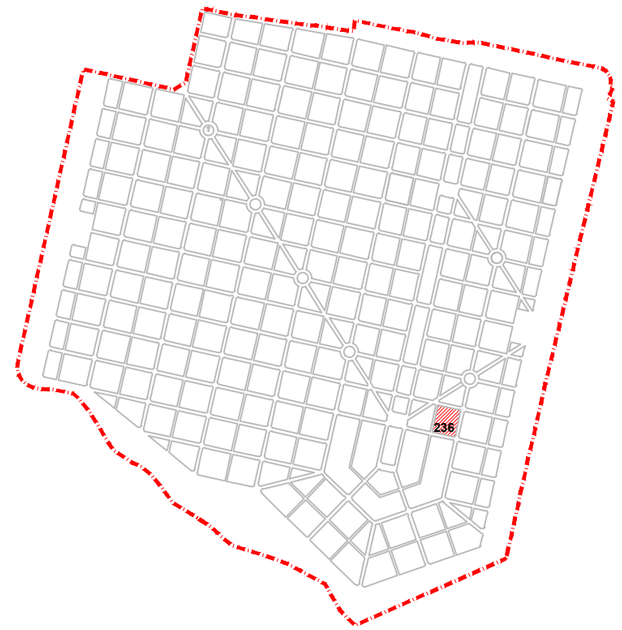

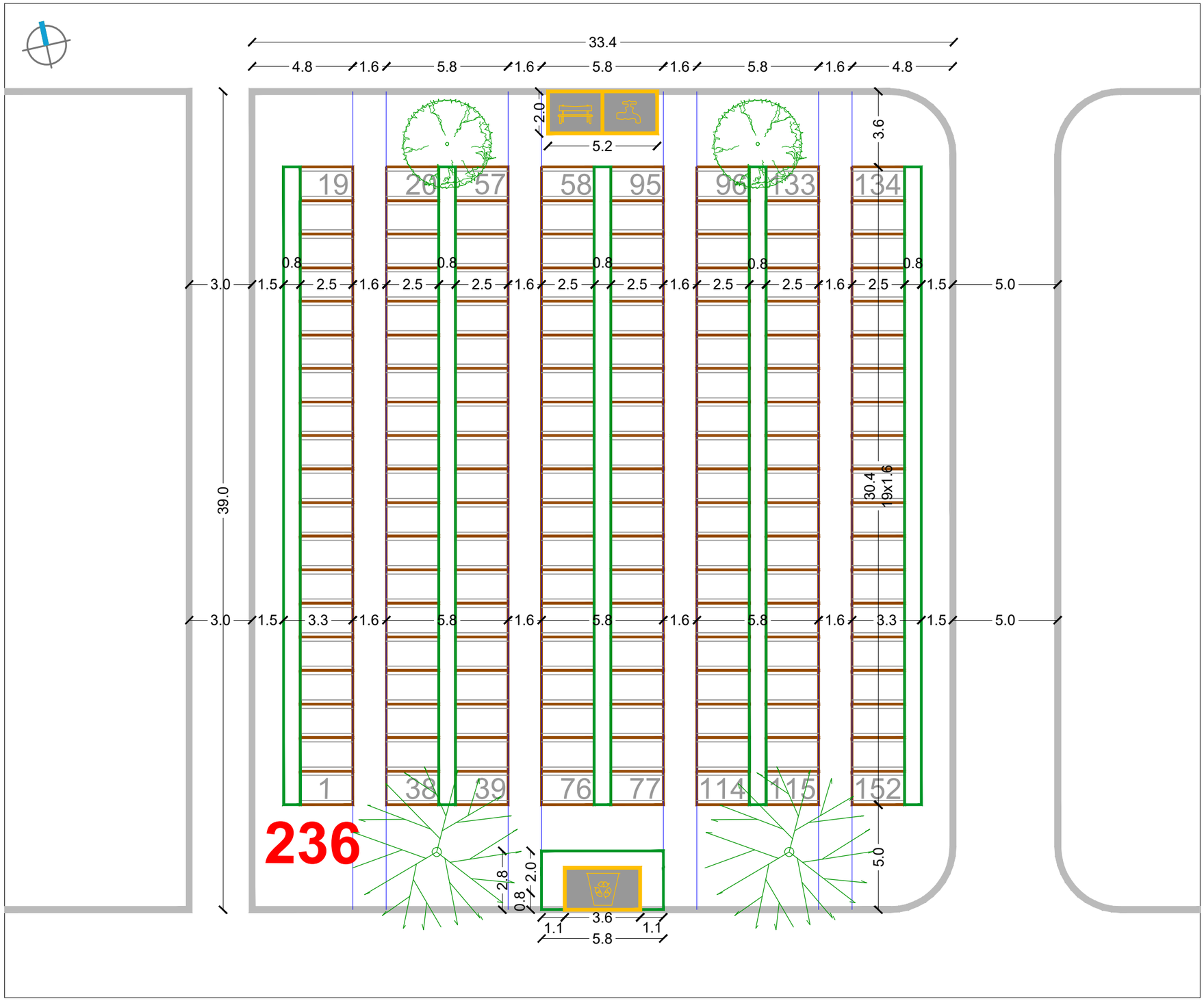

RASTER I RAZMJEŠTAJ UKOPNIH PARCELA ZA GROBNO POLJE

URBANISTICA



IV-4. Nacrti i uvjeti za gradnju i opremanje ukopnog mjesta kao detaljni tipski ili poseban nacrt u mj. 1:50

KAZETA ZA 4 URNE

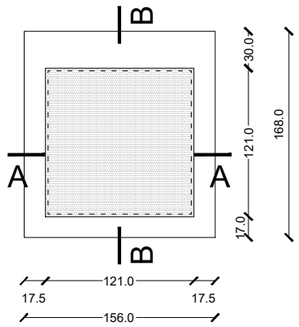

TLOCRT

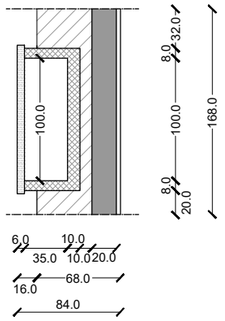

PRESJEK B-B

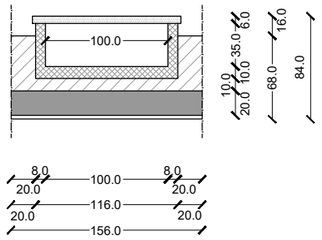

PRESJEK A-A

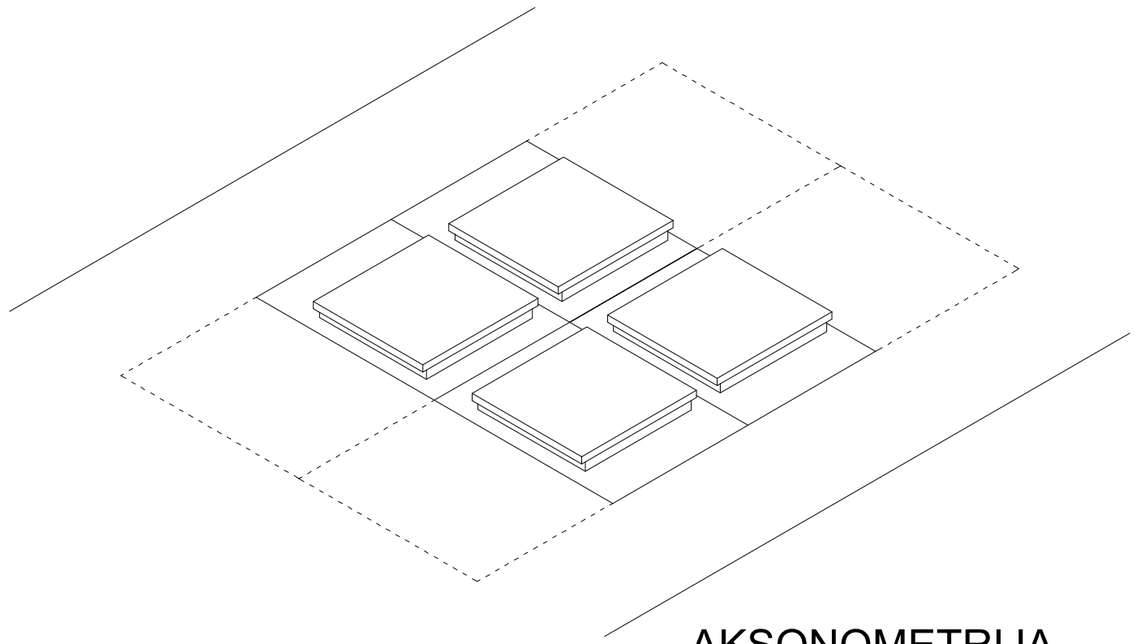

AKSONOMETRIJA

DETALJAN TIPSKI NACRT U MJ 1:50

URBANISTICA

GROBNICE U NIZU 4L I 6L

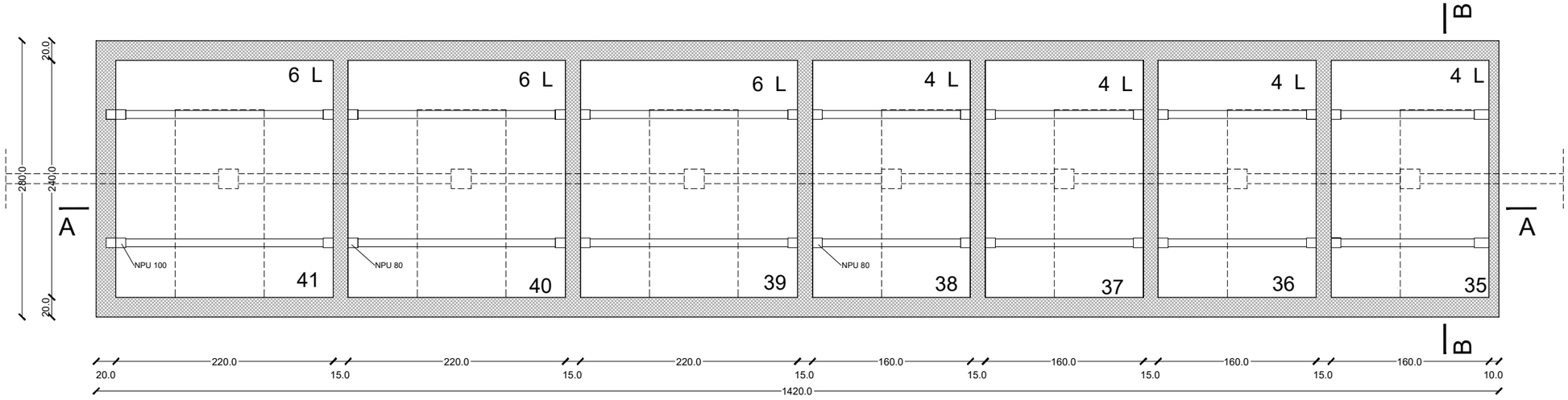

TLOCRT GROBNICA

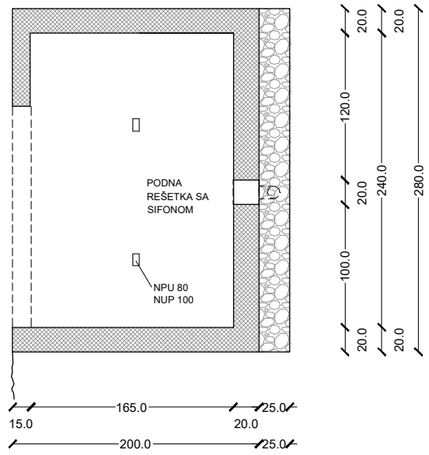

PRESJEK
GROBNICA B - B

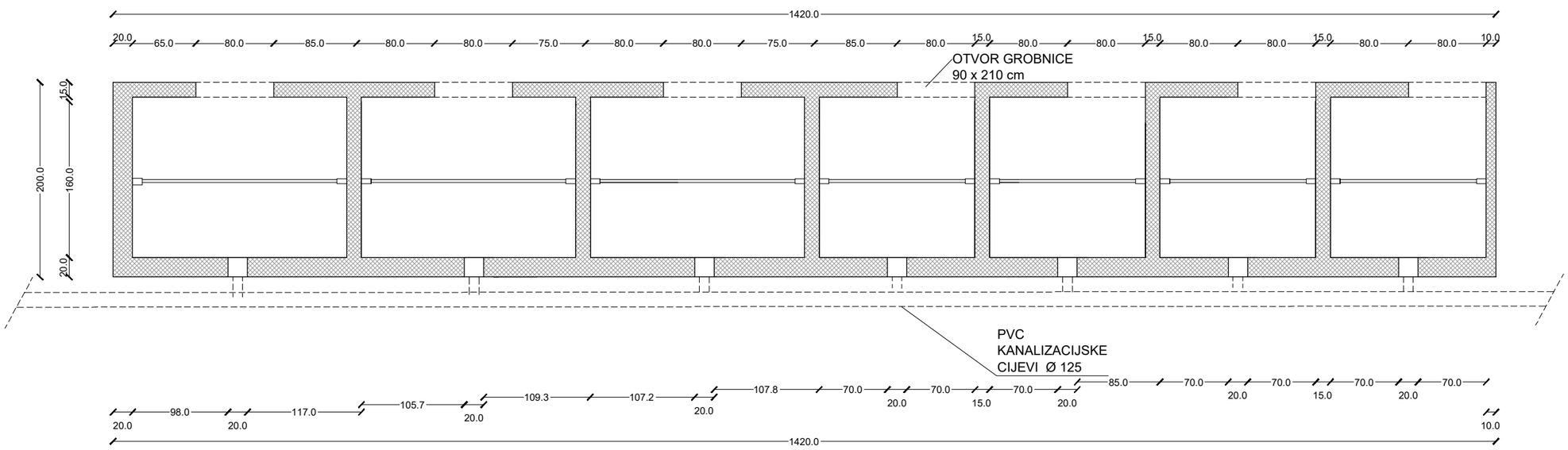

PRESJEK GROBNICA A - A

GROBNICE U NIZU 2L I 4L

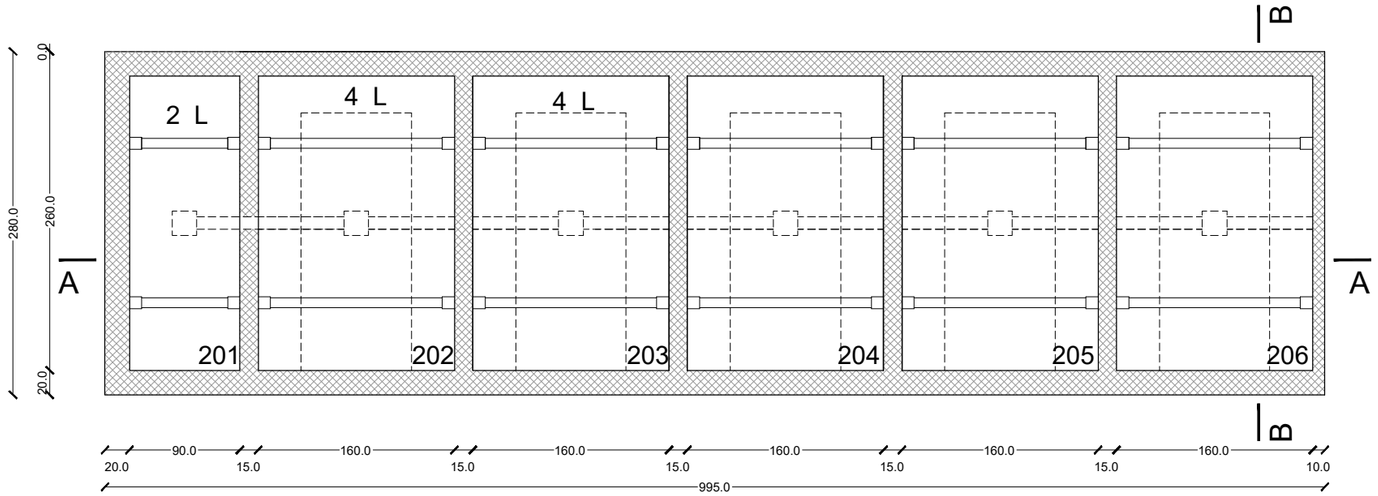

TLOCRT GROBNICA

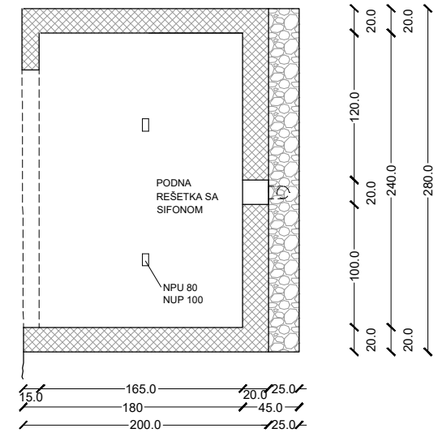

PRESJEK GROBNICA B - B

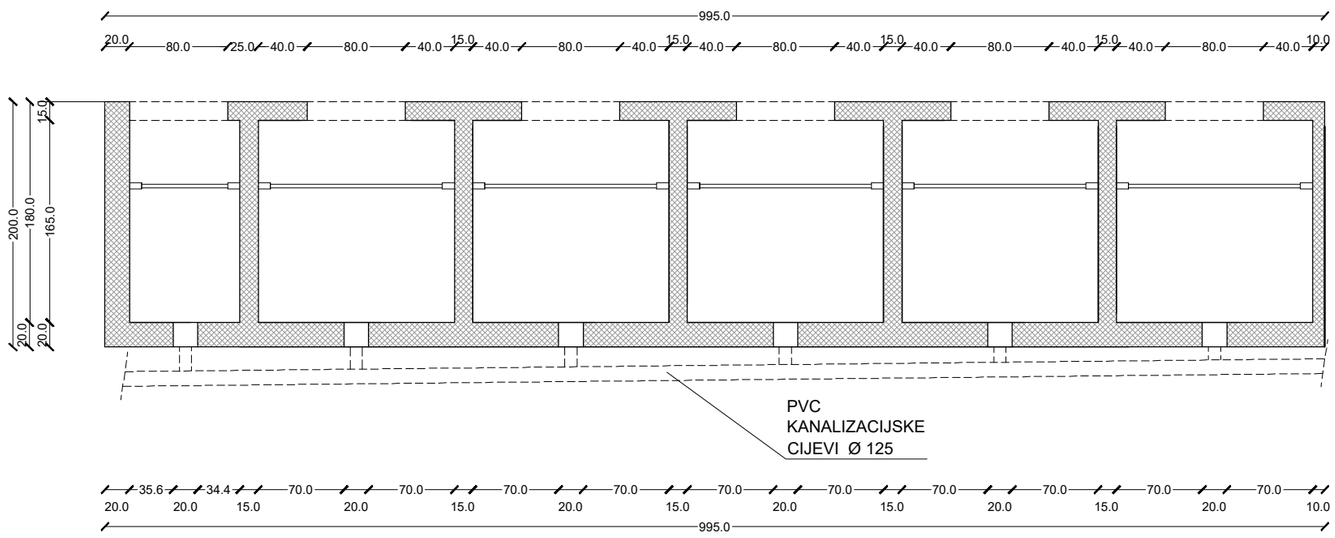

PRESJEK GROBNICA A - A

DETALJAN TIPSKI NACRT U MJ 1:50

URBANISTICA

ZEMLJANI GROBOVI

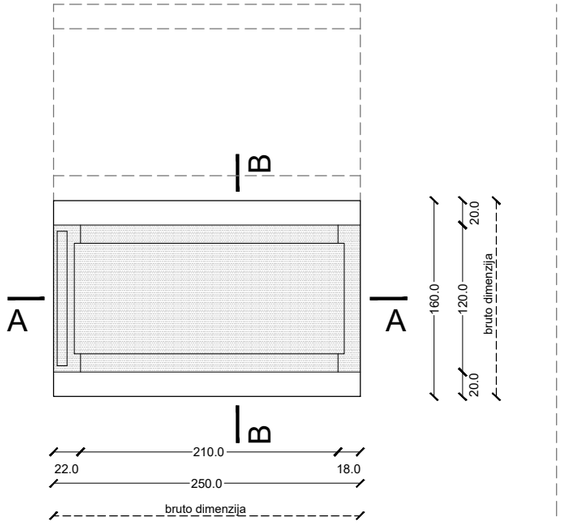

TLOCRT

GROBNICA G.G. ZA 2L

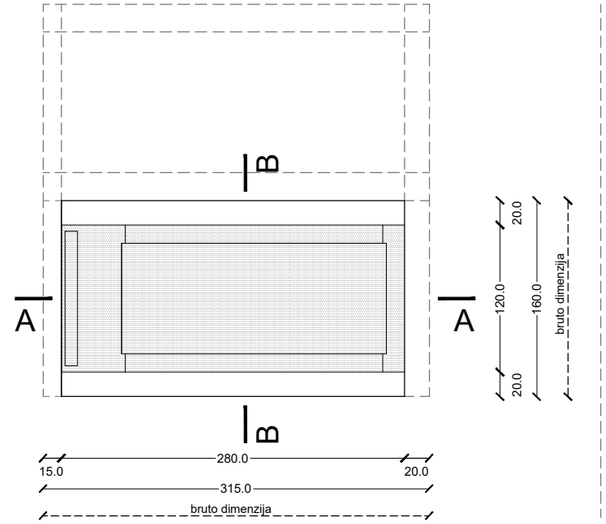

TLOCRT

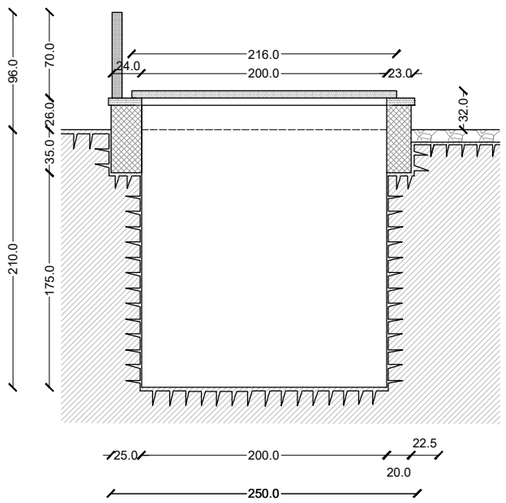

PRESJEK A-A

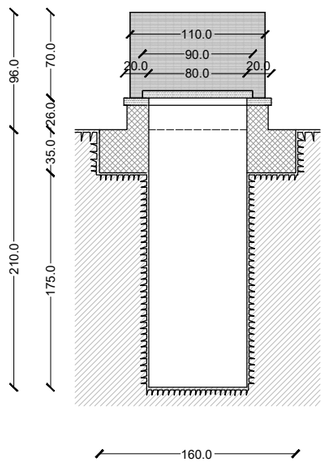

PRESJEK B-B

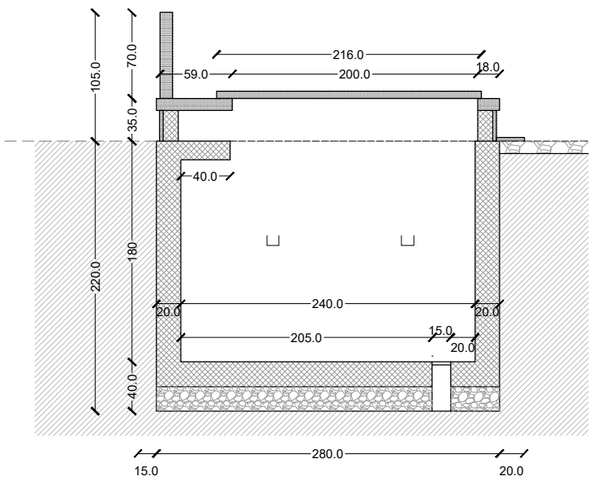

PRESJEK A-A

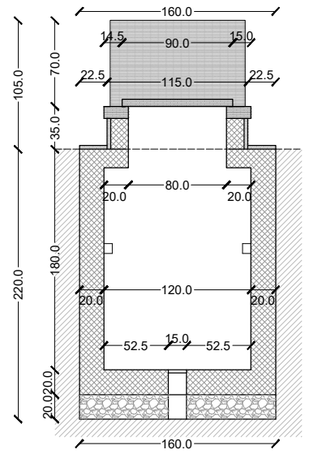

PRESJEK B-B

GROBNICA G.G. ZA 4L

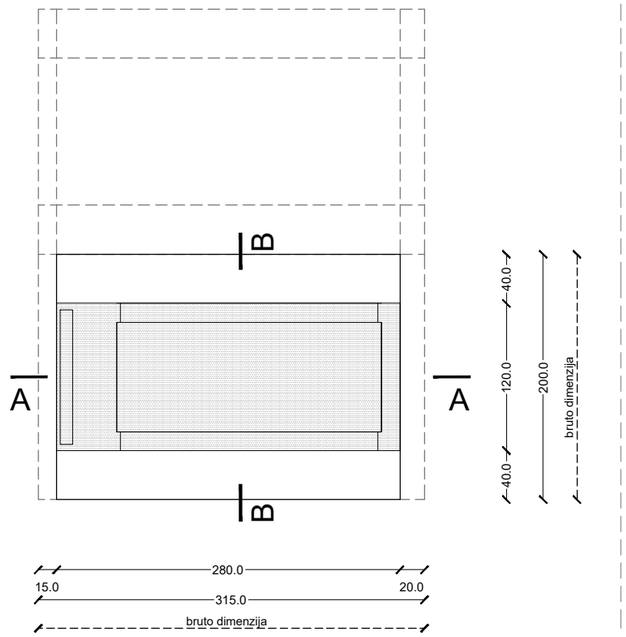

TLOCRT

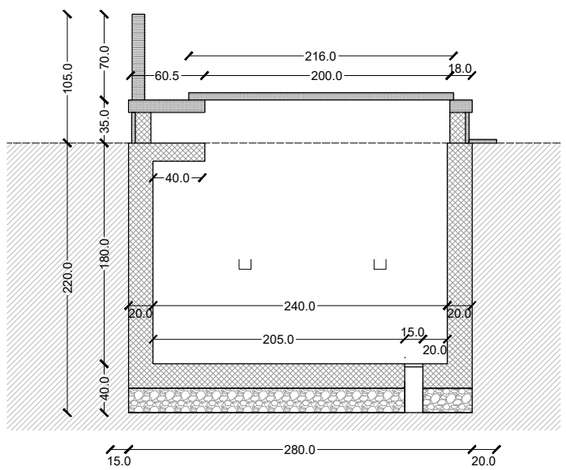

PRESJEK A-A

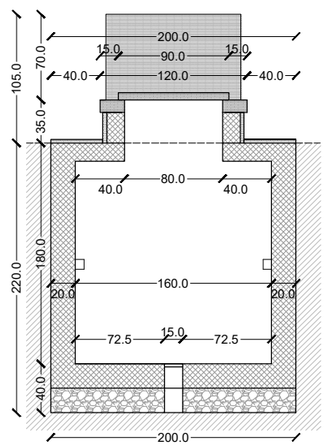

PRESJEK B-B

GROBNICA G.G. ZA 6L

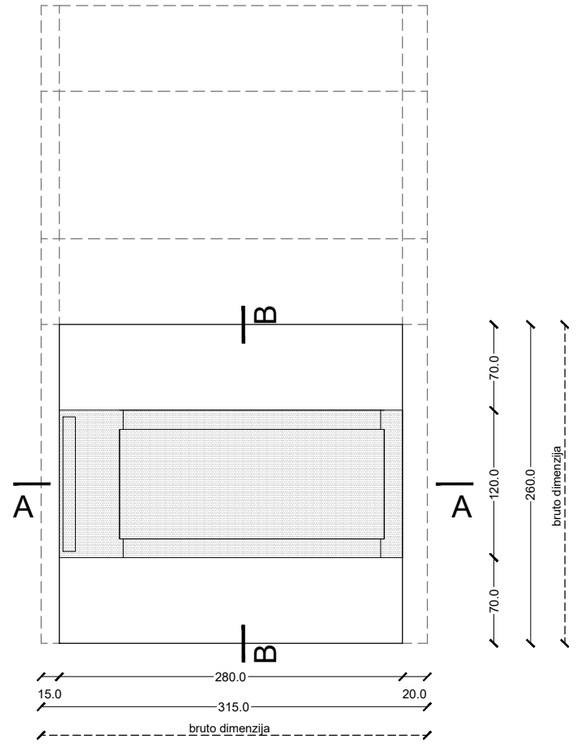

TLOCRT

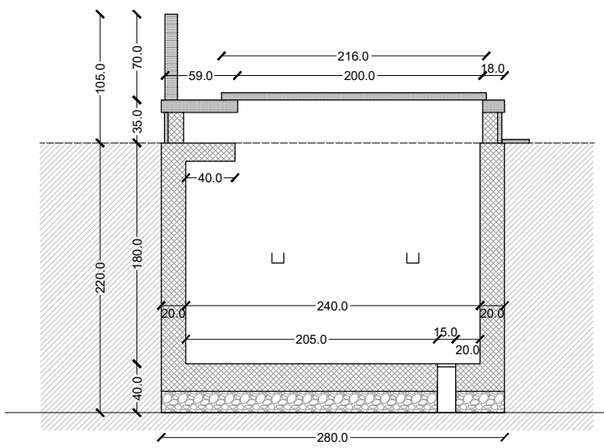

PRESJEK A-A

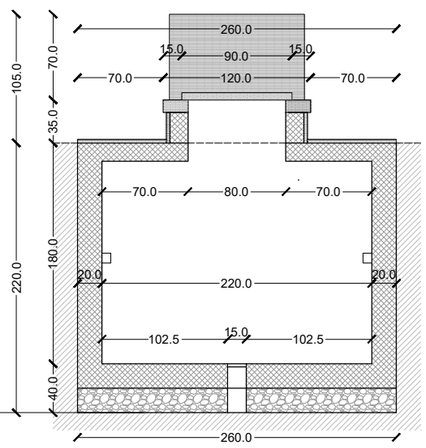

PRESJEK B-B

DETALJAN TIPSKI NACRT U MJ 1:50

URBANISTICA

URBANISTICA